WOMAN'S WORLD

County Hand Book

on

NATIONAL DISTRIBUTION

1923

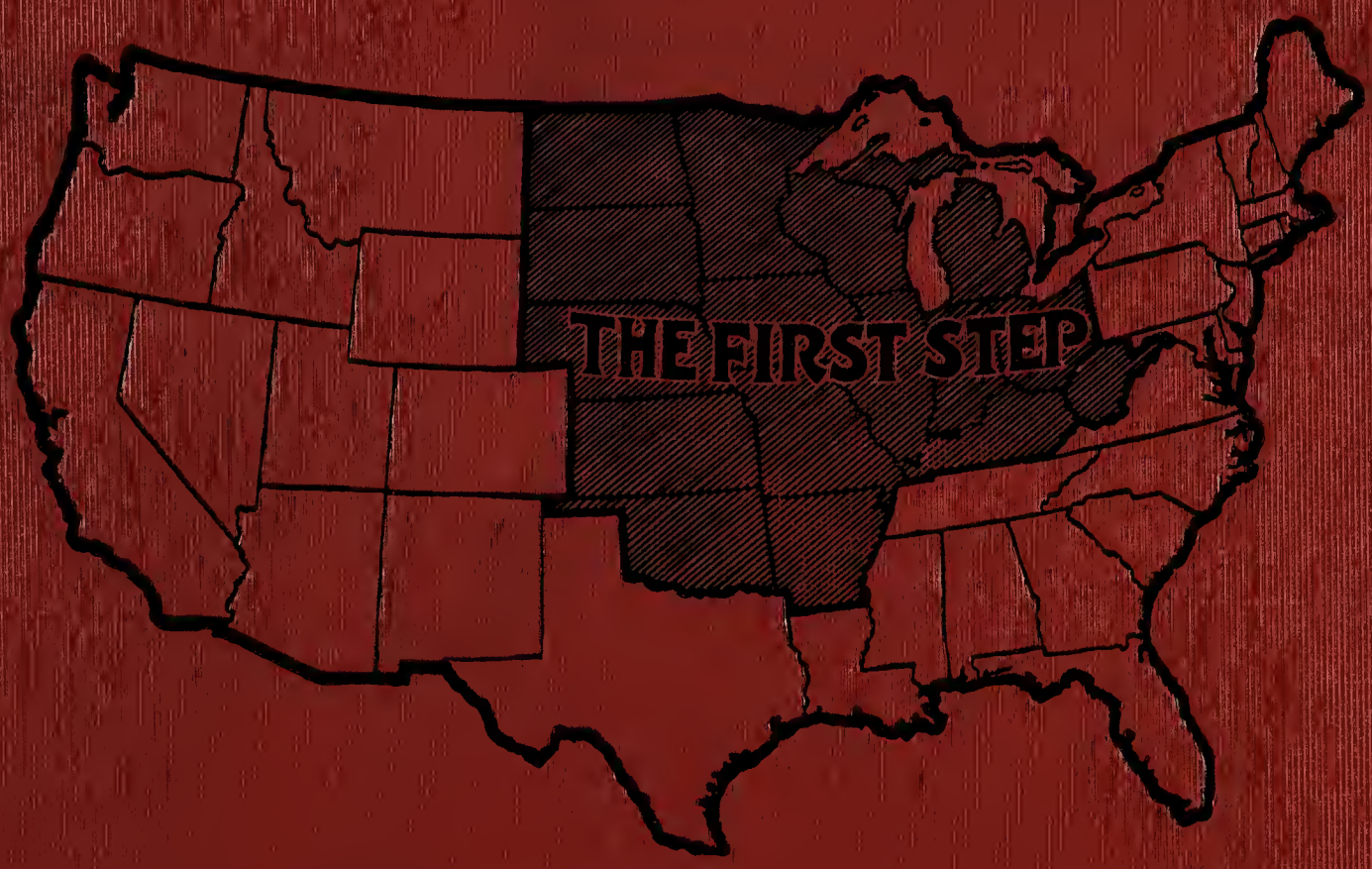

WOMAN'S WORLD
The Magazine of the Middle West
(Reg. U. S. Pat. Off.)
CHICAGO

HF5905
.W7
1923

To Those
American Manufacturers
Sales Executives · Advertising Agents
Sales Counselors & Instructors

∴

who have the faith that there can be no progress without competition, no permanency without fundamental building, no leadership without co-ordination of effort in American business — and who have ever seriously applied the great force of National Advertising to secure the more efficient and economical distribution of Merchandise —

∴

This Book is Sincerely Dedicated

Publisher Woman's World

JUN 21 1923

©CLA705922

WOMAN'S WORLD

COUNTY HAND BOOK

ON NATIONAL DISTRIBUTION

ORIGINATED AND
PUBLISHED BY

WOMAN'S WORLD

The Magazine of the Middle West

COPYRIGHT, 1923
BY
WOMAN'S WORLD MAGAZINE CO., Inc.
107 SOUTH CLINTON STREET
CHICAGO, ILLINOIS

Planning the Sales Campaign
By Exact Combinations
With the County Hand Book on National Distribution

THE Woman's World County Hand Book on National Distribution is the successor to the Woman's World Hand Book on National Distribution which was published in 1915 with 1910 census figures and reprinted several times.

The First Hand Book

This first Hand Book gave to the American manufacturer business maps of every state with all political references removed—the number of retail and wholesale merchants in the eight leading lines in every town of over 1,000 population in the United States with a recapitulation of same—the population of every town of over 1,000 population showing its location and importance, and the buying radii for the different sized places. On the maps, the buying centers from 1,000 to 2,500 were printed in red, 2,500 to 25,000 in green, and over 25,000 were printed in black.

Small-Town Buying Centers

The primary reason for the publication of this first Hand Book was to correct a mistaken idea prevalent in some quarters that the rural population consisting of some 44,000,000 people did the major part of their buying in the largest cities of over 25,000 population. This accurate compilation proved conclusively in the minds of the manufacturer, most advertising agents, research organizations and college boards that an overwhelming proportion of this rural trade did the bulk of their purchasing regularly from the merchants of the small-town buying centers of from 500 to 25,000 population located in the county in which the rural element resided.

We now present this Woman's World County Hand Book on National Distribution for your consideration and use—in which are shown for the first time maps and exact data for every county in the United States which should be of great help in securing a national distribution of your product.

Maps in Five Colors

On the maps there are five divisions of different sized buying centers, namely: places from 500 to 1,000 population are always printed in brown, places from 1,000 to 2,500 population are always printed in red, places from 2,500 to 10,000 population always printed in green, places from 10,000 to 25,000 population always printed in blue and places over 25,000 population always printed in black.

Every incorporated town in the United States of over 500 population is charted on these outline maps—those being county seats are surrounded by a circle ◉ and the capitals are shown with a star ✡ .

Supplementing these maps, new accurate data is given opposite each buying center town from 500 population up, which gives the number of retail merchants in each place in each one of the ten leading lines.

The population of each county is given as well as the population of each buying center and the circulation of Woman's World, the Magazine of the Middle West, is presented by towns, counties and states.

Special Population Groupings

In addition there is a special grouping of the Buying Centers from 500 population up in every state by sizes—500 to 1,000; 1,000 to 2,500; 2,500 to 10,000; 10,000 to 25,000; and over 25,000 population for the use of those manufacturers whose products, distribution or resources have not permitted them as yet to consider the county basis of routing their salesmen and apportioning their advertising investment.

In conclusion there is a recapitulation of the wholesale trade (jobbers) by states.

A Practical Service

Woman's World County Hand Book on National Distribution with its exact data has been published at great expense by Woman's World because of its desire to give a practical service to the manufacturers, advertising and sales counselors of the land in strengthening the influence of Trade Marked Merchandise, and in decreasing the costs of distribution through National Advertising.

With National Advertising decided upon, the first step is to seek a comprehensive picture of the entire retail sales territory through the County Hand Book on National Distribution by states, buying centers and merchants of the United States, based upon the primary population division, the county, the solidest foundation upon which to build a structure which will endure and cause the advertising to register its greatest power.

Salesmen's Territories

In the planning of salesmen's territories, the most approved system is first the division of the 48 states into district sales territories from the standpoint of resources, contiguity and sales opportunities. Next comes the routing of both salesmen and advertising in individual states, apportioning advertising investment to dealer representation.

Next, the subdivision of states into sales units of several counties to a territory and lastly the consideration of the smallest but most vital unit of all, the single county, which is the keystone unit of the whole sales campaign.

WOMAN'S WORLD

JULY, 1923 ❁ TEN CENTS A COPY

THE GREAT AMERICAN INSTITUTION THE CIRCUS IN THIS ISSUE

JUN 21 1923

THE WOMAN'S WORLD POLICY

Editorial

The Spirit of the Magazine

IF ALL the people lived under the same conditions they would all be alike. But they don't.

In the Sixteen Middle Western States

28,533,108 people live in towns of less than 25,000
13,147,502 people live in cities of more than 25,000

The first group live in the big outdoors, and talk in the language of acres. The second gather vision from office buildings, flats and fifty-foot fronts.

The first group live in the natural way—they read o'nights after the day's work—they go to church—know their neighbors—take an interest in town affairs—do their own housework—have large families—the hustle—bustle—nerve racking strain is absent—home is the big idea—and mother all things to all the family.

The other group is in a hurry—trolleys—subways—movies—theatres—clubs—card parties—all-night dances—rattle—whistles—smoke and noise, is their daily portion. Mother is at the club—too restless to read—the children are in the street—the housemaid is on strike.

In the country—getting the best out of nature.

In the city—jarring the best out of human nature.

WOMAN'S WORLD idea is to edit and sell a country magazine for the country people—the kind they want—clean, uplifting, steady—like an old friend.

It is a simple plan, just the Four Fundamentals: Fiction, Domestic Science, Domestic Arts and Home Departments; but it has taken patience and a knowledge of the people to get the right material.

While many of our magazines have taken the interests of the large city and suburban woman as their Chief Concern—editing for the woman of varied interests and hobbies many of which take her outside of her home, and directing their circulation machinery to secure her subscriptions, it has remained for WOMAN'S WORLD, the Magazine of the Middle West, to direct its editorial appeal and subscription campaign to the farmer's wife—the small town and the small city woman, of whom there are at least 10,000,000 and whose servantless homes, greater responsibilities and larger families offer the more necessary field for real service.

Since 1901 WOMAN'S WORLD has been building a cheery magazine for the home. It has never catered to the news stand sale or installment subscription element in city life which feeds upon the lurid—the sensational and the sex appeal.

In 1923 after twenty-two years of publication, WOMAN'S WORLD has 1,000,000 monthly circulation of which 97% is paid in advance subscriber home circulation, all sold on a one, two, three and five-year basis, which tells the story of its receptivity into the best American Small Town families.

Fiction

Its stories have been by such writers as Edith Barnard Delano, Katharine Reynolds, Samuel Merwin, Alma and Paul Ellerbe, Fannie Kilbourne, Edwin Balmer, Maurice Maeterlinck, Madeleine Sharps Buchanan, Emerson Hough, Chart Pitt, Alma Boice Holland, Oscar Graeve, Alice Garland Steele, Frederic Orin Bartlett, Hugh Pendexter, Jewell Bothwell Tull, William Dudley Pelley, Jay Gelzer, Corinne Harris Markey—names that stand at the top in American fiction.

Its Children's Stories by Johnny Gruelle, Jean Thompson and Miriam Clark Potter are of great imaginative quality. These names are outstanding leaders in the children's field.

Articles

Its articles of timely interest and constructive nature have been by Harry Lauder, Angelo Patri, Madame Schuman Heink, Irene Castle, Elsie Janis, Mae Maguire Telford, Alma Binzel and Frank Crane; and always are on subjects of vital importance to the small-town woman.

Illustrations

The drawings to illustrate the stories and articles have been executed by such eminent artists as Thos. Fogarty, Frederic Dorr Steele, Victor Anderson, Maginel Wright Barney, J. Henry Bracker, Hanson Booth, Charles Livingston Bull, Willy Pogany, Wm. Hottinger and J. G. Chenoweth.

Domestic Science

The Domestic Science Department is of particular importance in a country woman's magazine where every subscriber knows how to cook—and it gives new and economical suggestions to practical housekeepers in every phase of cookery and kindred subjects. It has departments and articles conducted regularly by Ida Bailey Allen, Lillian Dynevor Rice, Agnes Hayward, Winifred Harper Cooley, Avis Gordon, Elizabeth Williams—names of national prestige.

Domestic Arts

The Domestic Arts Department of Needlework and Arts and Crafts is the branch of woman's activities in the home wherein individuality of treatment is of prime necessity. On its colored needlework pages WOMAN'S WORLD has achieved national leadership presenting over fifty four-color pages in 1922 alone, more than all other woman's magazines combined, showing only the new exclusive ideas by our own staff of artists.

Our staff of needlework designers include the foremost specialists in America among them being Sadie P. LeSueur, Effie Sory, Mrs. Will T. Perry, John Then and Ruby Short McKim.

The drawings for all color pages are executed by our own staff of artists, all graduates of the Chicago Art Institute.

Home Departments

The Home Departments running regularly in the magazine consist of: Fashions, Beauty and Health, Millinery, Interior Decoration, Home Building, Gardening and Poultry, Friendship Village, What Mother Thinks, and our subscriber's own page (the Postman's Whistle Page) facing the third cover.

These Home Departments and our editorial page are the soul of the magazine maintaining at all times the intimate relationship between the magazine and our subscribers who live in over 38,000 towns and cities in the country.

THE WOMAN'S WORLD POLICY

Circulation

Building the Subscription List

WHILE food, clothes and shelter constitute the major part of the nationally advertised merchandise—there are hundreds of articles of luxury, beauty and health, and scores of labor, time and money saving devices of great benefit and satisfaction to humanity which have achieved a national distribution through National Advertising.

In addition to the success of these bodily comforts it is also pertinent to mention the success of another type of manufactured products—those that enrich the mind, develop the character, whet the courage and provide the soul stuff that enables men and women to cope with the problems and complications of the present day life—the Good Books and the Clean Magazines.

A representative national woman's magazine like WOMAN'S WORLD with its one million subscribers—located in over 38,000 small towns and cities did not just happen to secure its subscribers and its concentrated circulation.

Every magazine is in reality a piece of merchandise which has to be advertised and merchandised to its clientele—by personal solicitation—through National Advertising—and by direct circularization just the same as any commodity in the mercantile field by fundamentally the same methods, selecting the sales ammunition which fits the territory, the times and the buyer's mood.

Inasmuch as the idea behind the publication of WOMAN'S WORLD has been a home magazine for women living on the farms and in the small towns and cities, it has been necessary to locate and cultivate this territory—just as a national advertiser has to find his market—by the process of analysis.

Our survey of the country has shown that the small town and small city prosperity reaches its highest development in the Sixteen Middle Western States due to the great progress of our farming population in the last generation.

Circulation Methods

The following statement will show the approximate percentage of WOMAN'S WORLD'S 1,000,000 circulation obtained by each method—statement as of June 1st, 1923:

1.	Our own Traveling Sales Organization— Selling nothing but WOMAN'S WORLD and for cash two, three and five-year subscriptions	47½%
2.	Direct— Our own direct efforts. Subscriptions which come in voluntarily and in response to our own efforts on expirations	25 %
3.	Cash Agents and Club Raisers— Our resident representatives, of which we have some 15,000 active workers	7½%
4.	From other Publishers— Magazines and Newspapers	10 %
5.	Subscription Agents— Business which comes in entirely by mail. WOMAN'S WORLD has no arrangement with the installment subscription agencies or magazines which sell installment subscriptions	7½%
6.	News Stand	2½%
		100 %

These methods represent the experience of a generation in selling WOMAN'S WORLD to the small-town woman.

They are not perfect of course, but they have enabled us to control our own production—have allowed us to effect the greatest magazine concentration—in the most prosperous territory ever known—and have brought back to us a generous circulation surplus every year for the last five years.

And during this period the subscriber's responsiveness to mail order and keyed advertising in WOMAN'S WORLD has improved over 100%.

Circulation Surplus

We herewith present the circulation surplus of WOMAN'S WORLD each year from 1918 to 1922—a showing that few National Magazines of large circulation can meet.

1918	$ 72,981.09
1919	105,148.97
1920	29,646.68
1921	40,419.34
1922	59,094.09
TOTAL	$307,290.17
Average yearly surplus	61,458.03

The Value of the Method

In regard to the value of circulation methods in magazine production—we believe that it is a futile and a profitless thing to endeavor to appraise value or responsiveness by the standard of circulation methods.

The following two factors should be considered:

First—How much Home circulation has the magazine attracted to itself in proportion to its total volume. For Home circulation means permanency and the full value to the whole family—and it usually indicates that the magazine is bought on a one, two or a three-year basis.

Second—What is its circulation surplus? This is an accurate gauge of the consumer receptivity or resistance to the circulation efforts of the magazine.

Many Magazines of Many Minds

Some magazines strive for quantity circulation—regardless of cost—distribution of circulation—or the permanency of the subscriber's interest—others endeavor to make a virtue of a small circulation for the class and quality appeal.

Each magazine develops its circulation methods to fit its programme, some magazines appeal to men, some to women, some to children, some to the family, some for the news stand and others for the home, some for the city, others for the small towns.

The selling policy of the publication may be the quick, rapid thrust of the short time or the installment subscription or the institutional selling for long time subscriptions.

In other words what is meat for one is poison for another—but the answer may be found if the space buyer has an open mind and a knowledge of the conditions under which the circulation department of the magazine has to work.

THE WOMAN'S WORLD POLICY

Advertising

The Clientele, the Distribution and the Surplus

IN THE consideration of the class of magazines to be used in National Advertising for its effect upon the consumer—which is the prime reason for the existence of magazines as Advertising Media—eight principal factors demand the most careful consideration.

1. What is its advertising clientele?
2. Is the buyer of the product to be nationally advertised a man or woman?
3. What is the percentage of editorial matter to advertising in each issue?
4. What is the cost of its advertising per line per hundred thousand?
5. Where is its circulation distributed—big cities or small towns?
6. What is its responsiveness to keyed inquiries or mail order advertising?
7. What class of advertising does it take?
8. What degree of attention value can the average one-quarter page, one-half page, full page or color page expect?

An impartial investigation into these facts by a trained advertising agent or counselor is not a difficult matter, but it is not done as often as it should be—by men who have sufficient judgment to form an unbiased opinion.

Advertising space—in the big representative magazines—while the most economical method known to tell the consumer's story in the national way—is likewise the highest ground rent in the world and it should be weighed and analyzed carefully from the above fundamentals.

Every successful manufacturer is very careful about the selection of his salesmen who represent the house; a thorough investigation is always made of his character, his past performance, and his fitness for the territory to be assigned to him.

Inasmuch as both a salesman and a magazine must be liked and respected by their trade to be a success—it is of the utmost importance that their selection be made with the greatest care and comparison.

Perhaps the most potent argument as to the leadership of a magazine in its field—is its own clientele of advertisers—manufacturers who are accustomed to invest from $25,000 to $2,000,000 a year in National Advertising—WOMAN'S WORLD takes a great deal of pride in the quality of its advertising clientele.

We submit below a list of some of the leading National Advertisers who have been using the columns of the magazine—some every year for fifteen years.

Leading Eastern Advertisers Using Woman's World in 1923

Amory, Browne & Co.
Baird-North Co.
Bon Ami
The Borden Co.
Boston Woven Hose & Rubber Co.
Geo. Borgfeldt & Co.
Boston Varnish Co.
Carpenter-Morton Co.
Colgate & Co.
Congoleum Co.
Corning Glass Works
The N. K. Fairbank Co.
Gearhart Knitting Machine Co.
Genesee Pure Food Co.
H. K. Hemingway Silk Co.
Chr. Hansen's Laboratory
A. S. Hinds Co.
Johnson and Johnson
Knox Gelatine
Larkin Co., Inc.
Liquid Veneer
Mellin's Food Co.
Merrell-Soule Co.
Minute Tapioca Co.
National Biscuit Co.
Thos. G. Plant Co.
Outing Shoe Co.
Russia Cement Co.
Royal Baking Powder
Wm. Rogers & Son
The Sealpax Co.
The Spool Cotton Co.
Standard Oil Co.
Utica Knitting Co.
H. E. Verran Co., Inc.
Woman's Institute

Leading Western Advertisers

Alabastine Co.
The Aladdin Co.
The Allen A Company
American Stove Co.
Armand Co.
Burson Knitting Co.
California Lima Beans
Channell Chemical Co.
The Clark Grave Vault Co.
Wm. Campbell Co.
Chevrolet Motor Co.
Cudahy Packing Co.
Chicago Mail Order Co.
D. M. Ferry & Co.
Mary T. Goldman
Hartman Furniture & Carpet Co.
Frederick Herrschner
Horner's Yarn
The Huenefeld Co.
The Icy Hot Bottle Co.
Igleheart Brothers
W. K. Kellogg
S. C. Johnson & Son
The Joseph and Feiss Co.
Montgomery Ward & Co.
Northwestern Yeast Co.
Olson Rug Co.
The Pepsodent Co.
Philipsborn's
Postum Cereal Co., Inc.
Price Flavoring Extract Co.
The Procter & Gamble Co.
Rubens and Marble, Inc.
Reliance Mfg. Co.
Sun Maid Raisin Growers
20-Mule Team Borax

All of these advertisers made an exhaustive analysis of the WOMAN'S WORLD—its character—its responsiveness—its territory—and its sales possibilities before they made their investment.

As an indication of the growing importance of the WOMAN'S WORLD as an advertising medium of the highest rank, the following record will show its advertising revenue from 1918 to 1922—

1918	$ 423,136.98
1919	571,784.27
1920	1,000,662.31
1921	854,434.41
1922	927,833.47

In conjunction with the sale of its advertising space—WOMAN'S WORLD maintains a research—copy—and suggestion department—co-operating with the advertiser and the agent to give the benefit of our experience on the particular characteristics of the Middle Western consumer, retailer and jobber.

In addition the WOMAN'S WORLD Hand Book on National Distribution consisting of 112 pages, published in 1915, the Guide to Profitable Distribution, a compilation of 160 pages published in 1916 and the present Woman's World County Hand Book on National Distribution, constitute the only dependable statistical presentation for the exact measuring of the sales possibilities in the small-town field that have ever been published.

If you desire more business in the Sixteen Middle Western States you will want WOMAN'S WORLD to help you get it.

The Power of National Advertising

Its Intelligent Application

The Twentieth Century Force

THERE has never been a time in the history of man that advertising has not been used to tell the story of goods to be bought—articles to be sold—positions to be gained or lost articles to be found.

Advertising itself is as old as the hills—there is nothing new about it.

Every epoch has used the methods which fitted its period and the people's understanding.

The problem today with a manufacturer who has good goods to sell is not whether he shall advertise—but how, when and how much.

The United States with its broad expanse—its prosperity—its population of over 105,000,000 intelligent people of every known nationality—has growing necessities and an expanding desire for luxuries which they are gratifying every day.

If a manufacturer has a product that can be used by any considerable part of our people and he is unwilling to make the effort to organize his business and promote his sales to this wonderful clientele in a national sense, he cannot expect to remain long in business—except in the most local and unprogressive way.

National Advertising

National Advertising gives to every good product the stamp of national standing—it adds an incalculable amount of good will, confidence and buyer receptivity—it provides an enduring fixed trade mark asset to the company—of more value than location, masonry or equipment—it obliterates all geographical restrictions and opens the local door to the business of the nation.

National Advertising enables the manufacturer to control the destiny of his business by his contact with the consumer—it serves as a fly-wheel to give added momentum and spirit to the whole organization in the plant—and is the spark plug to fire the salesmen with enthusiasm and confidence in the line and the aims and ambitions of the house. When properly handled it will bring everyone right up to the fighting edge so necessary to achieve leadership.

National Advertising is the torch that blazes the pathway through the fog of consumer and dealer indifference, doubt and suspicion—and brings about a harmonious conjunction of the manufacturer, jobber, retail merchant and consumer—it is the twentieth century force for twentieth century conditions.

Some conservative manufacturers who have never felt the stimulus which National Advertising gives to their business—and who look upon this tremendous good will builder and sales accelerator as an expense item to their business rather than as a necessary adjunct to their sales investment would do well to investigate the Aladdin-like achievements of the foremost houses in every line of manufacturing in America today. These manufacturers have won the leadership in their field by using National Advertising as the basis of their sales attack as well as an insurance to their business—making their trade-mark and their quality standards behind it familiar to both consumer and dealer in language that could be understood, respected and believed.

To those manufacturers who are contemplating their entrance into the field of the Nation's Business through National Advertising we commend the services of the best advertising agencies who have been very influential factors in the success of many of these business campaigns—through their experience, their service and their judgment.

Just as it is common prudence to select a good lawyer to safeguard against injudicious moves and tactical mistakes in business, so should a manufacturer consult the trained advertising specialist and sales counselor to aid him in measuring his national business opportunities and to select the proper ammunition with which to fight his publicity and sales battles.

The Cost of National Advertising

In regard to the cost of National Advertising. Given the manufacturer's belief in the value of regularly acquainting the consumer with his product through National Advertising in order to build his name—product—and trade-mark into the life of the Nation and to control the forces of the distribution of his product—the salesmen—the jobber—and the retailer, National Advertising in the magazines and newspapers is the most effective known method of distributing the product from where it is manufactured to where it can be sold with the least amount of expense and greatest amount of prestige.

In the old days before the economy of National Advertising was discovered it was the custom for the manufacturer who wished to broaden his trade and decrease his overhead to buy lists of names compiled from telephone books and directories and mail letters, broadsides or circulars to these names. This entailed a large cost for names, for paper stock, addressing, stamping and mailing, and besides offered him no adequate introduction for responsibility and dependability. It was a message from a stranger to a stranger.

Today—the manufacturer can send his business message on a four-color page in a good, woman's magazine which will be presented monthly to a list of a million different women who have all paid for the magazine in advance and who have the greatest confidence in its editorial policy and the advertisements—for $4,500 per page (if the WOMAN'S WORLD is used) at approximately one-tenth of the cost of the direct mailing of other days.

The Small-Town Buying Center

The Key to Trade Expansion

Illustrating the Importance of the County Unit

FIFTY years ago The Buying Center was the market to which the country merchant journeyed twice a year to secure his stock of merchandise.

Today The Buying Center is the place where the county and small-town consumers come every day by auto, the interurban, by team and on foot, to do their trading.

Fifty years ago there were few traveling salesmen—now there are many hundreds of thousands.

Then, a few hundred thousand dollars of business card advertising annually in the newspapers and the magazines—now, there is invested each year over $800.000,000 of the most scientific consumer publicity the world has ever seen.

This growth defies the imagination.

Get America First

Our most vital problem today is that of Distribution—our biggest Opportunity to sell our own manufactured goods to our own citizens—particularly to the farmers and small-town people.

A glance at the proportion of exported manufactured goods in relation to the total volume will convince even the most skeptical of this truth.

We are a smart and inventive people, but we will never be able to compete on manufactured goods with the low standards of living—the starvation wages—the long hours—of our Asiatic and European competition.

Many manufacturers have begun to realize that it is much more profitable for them to apply a definite percentage of their appropriations for sales and advertising to the development of the Small-Town and Country Market, which is an El Dorado, lying right at their very door, rather than to go rainbow-chasing in the Orient, South America or Europe.

The products of the American manufacturer are naturally pointed at the American trade, and can be sold more profitably to our own people than to people of foreign nations who do not understand our viewpoint—have a different standard of living conditions—and who have not either the resources or the inclination to adapt themselves to our terms for the payment of merchandise.

The Country and the Small-Town Market consisting of some fifty million people living in over 56,000 places, under 25,000 population, are today buying the bulk of their merchandise from the merchants in the County Buying Center Towns ranging from 500 to 25,000 population.

If the small-town people are today buying more of the private branded goods of the unknown manufacturer than the Nationally Advertised brand, it is simply because the National Advertiser has not gone after their business in an efficient manner, considering it as a separate unit with his advertising and sales efforts.

Many sales and advertising campaigns in the past have proven failures from the standpoint of profit and efficiency, because they have concentrated all of their fire on the cities of over 25,000 population, and have given no specific consideration to the larger small-town market.

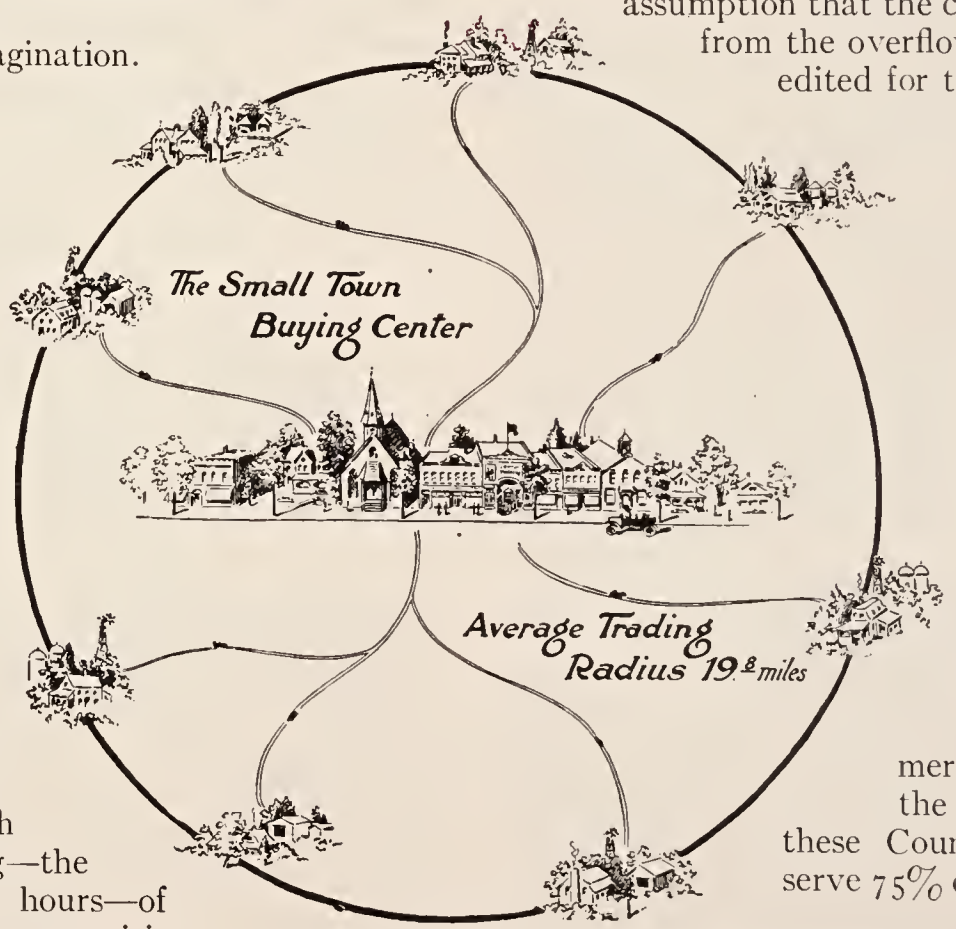

Overflow Circulation

These campaigns have invariably been based on the assumption that the country readers could be sold from the overflow circulation of periodicals edited for the city people, and that the country merchants could be interested without any direct personal sales attention from the national advertiser.

We believe that the only shots that count are those that hit—overflow has never yet registered successfully in any field of human endeavor.

The purpose of this County Hand Book on National Distribution is to show the American Manufacturer that the key to the situation lies in getting his merchandise upon the shelves of the small-town dealer's store in these County Buying Centers which serve 75% of the trade in every county.

The Intimate Relationship

In the Sixteen Middle Western States each of these dealers serves both his own townspeople and the farm trade in the county from an average radius of about twenty miles. Buyer and seller know each other by their given names and are in the closest touch on social, political, fraternal, agricultural and religious matters.

Yesterday, our immense rural population came to town infrequently, slowly, with difficulty. A twenty-mile trip each way took a day. Today it takes an hour. Good roads and low-priced automobiles bring them in quickly, easily, often.

In conclusion, we urge the close examination of the maps, and the information contained in the County Hand Book. Its maps and county data will show clearly the opportunities to double your business from the same states next year. The county retail dealer records will enable you to spot the uncovered towns in every salesman's territory, and should assist you in turning many of your men into energized factors of profit—rather than creatures of whims, excuses and prejudices.

This will be a good First Step for 1923.

The Sixteen Middle Western States

The Richest Business Territory

The First Step in National Advertising

THE SIXTEEN MIDDLE WESTERN STATES:

Arkansas	*Kansas*	*Missouri*	*Oklahoma*
Illinois	*Kentucky*	*Nebraska*	*South Dakota*
Indiana	*Michigan*	*North Dakota*	*West Virginia*
Iowa	*Minnesota*	*Ohio*	*Wisconsin*

THESE states are the economic heart of the country forming an inland agricultural empire in the United States—consisting of 954,644 square miles of territory containing in 1920 41,680,610 people.

They form four and one-half times the area of the Republic of France, which has about the same population. They are the states in which the Small-Town Buying Center reaches its best development on account of the fact that it is a metropolis for the agricultural trade.

This is evidenced by the fact that 68.5% of all their population is living in towns of less than 25,000 population.

They are big enough, rich enough, important enough, accessible enough to be made the first step in any national advertising campaign for they are the bone and sinew of the country. They truly represent the spirit of America.

To those progressive national advertisers who apportion their sales and advertising per state—per sales territory—per sales opportunity—these Middle Western States have a significance of the first magnitude.

The following facts tell an interesting story of business opportunity.

Arkansas

Arkansas, "*The Bear State*", by the 1920 census has a population of 1,752,204, consisting of 176 incorporated towns and unincorporated county seats of over 500 population, subdivided by sizes of places as follows:

			Total Population
	Under	500 population	1,313,181
78 Buying Center Towns from	500 to	1,000 population	54,092
57 Buying Center Towns from	1,000 to	2,500 population	94,434
36 Buying Center Towns from	2,500 to	10,000 population	143,205
3 Buying Center Towns from	10,000 to	25,000 population	53,280
2 Buying Center Towns over		25,000 population	94,012

The population of the two largest cities is 94,012 or 5.4% of total population. The balance of the population is 1,658,192 or 94.6% of total population. Eliminating the city of Little Rock with its 65,142 population, Arkansas has 98% of its population in places under 25,000 population.

Arkansas is a Small-Town State

Indiana

Indiana, "*The Land of the Indians*", by the 1920 census has a population of 2,930,390, consisting of 327 incorporated towns and unincorporated county seats of over 500 population, subdivided by sizes of places as follows:

			Total Population
	Under	500 population	1,202,189
131 Buying Center Towns from	500 to	1,000 population	92,763
103 Buying Center Towns from	1,000 to	2,500 population	152,583
62 Buying Center Towns from	2,500 to	10,000 population	311,030
19 Buying Center Towns from	10,000 to	25,000 population	298,280
12 Buying Center Towns over		25,000 population	873,545

The population of the twelve largest cities is 873,545 or 29.8% of total population. The balance of the population is 2,056,845 or 70.2% of total population. Eliminating the city of Indianapolis with its 314,194 population, Indiana has 78.6% of its population in places under 25,000 population.

Indiana is a Small-Town State

Illinois

Illinois, "*The Prairie State*," by the 1920 census has a population of 6,485,280, consisting of 671 incorporated towns and unincorporated county seats of over 500 population, subdivided by sizes of places as follows:

			Total Population
	Under	500 population	1,537,513
271 Buying Center Towns from	500 to	1,000 population	193,472
229 Buying Center Towns from	1,000 to	2,500 population	351,142
127 Buying Center Towns from	2,500 to	10,000 population	594,995
27 Buying Center Towns from	10,000 to	25,000 population	406,143
17 Buying Center Towns over		25,000 population	3,402,015

The population of the seventeen largest cities is 3,402,015 or 52.5% of the total population. The balance of the population is 3,083,265 or 47.5% of the total population. Eliminating the city of Chicago with its 2,701,705 population, Illinois has 81.5% of its population in places under 25,000 population.

Illinois is a Small-Town State

Iowa



Iowa, "*The Hawkeye State*", by the 1920 census has a population of 2,404,021, consisting of 432 incorporated towns and unincorporated county seats of over 500 population, subdivided by sizes of places as follows:

			Total Population
	Under	500 population	1,180,199
222 Buying Center Towns from	500 to	1,000 population	155,620
129 Buying Center Towns from	1,000 to	2,500 population	192,707
63 Buying Center Towns from	2,500 to	10,000 population	271,345
11 Buying Center Towns from	10,000 to	25,000 population	192,629
7 Buying Center Towns over		25,000 population	411,521

The population of the seven largest cities is 411,521 or 17.1% of total population. The balance of the population is 1,992,500 or 82.9% of total population. Eliminating the city of Des Moines with its 126,468 population, Iowa has 87.5% of its population in places under 25,000 population.

Iowa is a Small-Town State

Kansas

Kansas, *"The Sunflower State"*, by the 1920 census has a population of 1,769,257, consisting of 273 incorporated towns and unincorporated county seats of over 500 population, subdivided by sizes of places as follows:

			Total Population
	Under	500 population	938,181
129 Buying Center Towns from	500 to	1,000 population	88,200
82 Buying Center Towns from	1,000 to	2,500 population	124,912
45 Buying Center Towns from	2,500 to	10,000 population	200,215
14 Buying Center Towns from	10,000 to	25,000 population	194,333
3 Buying Center Towns over		25,000 population	223,416

The population of the three largest cities is 223,416 or 12.6% of total population. The balance of the population is 1,545,841 or 87.4% of total population. Eliminating the city of Kansas City with its 101,177 population, Kansas has 92.6% of its population in places under 25,000 population.

Kansas is a Small-Town State

Minnesota

Minnesota, *"The North Star State"*, by the 1920 census has a population of 2,387,125, consisting of 306 incorporated towns and unincorporated county seats of over 500 population, subdivided by sizes of places as follows:

			Total Population
	Under	500 population	1,070,318
142 Buying Center Towns from	500 to	1,000 population	100,969
105 Buying Center Towns from	1,000 to	2,500 population	164,245
48 Buying Center Towns from	2,500 to	10,000 population	225,871
8 Buying Center Towns from	10,000 to	25,000 population	111,525
3 Buying Center Towns over		25,000 population	714,197

The population of the three largest cities is 714,197 or 29.9% of total population. The balance of the population is 1,672,928 or 70.1% of total population. Eliminating the city of Minneapolis with its 380,582 population, Minnesota has 83.4% of its population in places under 25,000 population.

Minnesota is a Small-Town State

Kentucky

Kentucky, *"Blue Grass State"*, by the 1920 census has a population of 2,416,630, consisting of 188 incorporated towns and unincorporated county seats of over 500 population, subdivided by sizes of places as follows:

			Total Population
	Under	500 population	1,636,828
77 Buying Center Towns from	500 to	1,000 population	53,432
60 Buying Center Towns from	1,000 to	2,500 population	92,827
43 Buying Center Towns from	2,500 to	10,000 population	201,623
4 Buying Center Towns from	10,000 to	25,000 population	69,057
4 Buying Center Towns over		25,000 population	362,863

The population of the four largest cities is 362,863 or 15% of total population. The balance of the population is 2,053,767 or 85% of total population. Eliminating the city of Louisville with its 234,891 population, Kentucky has 94.1% of its population in places under 25,000 population.

Kentucky is a Small-Town State

Missouri

Missouri, *"The Show Me State"*, by the 1920 census has a population of 3,404,055, consisting of 323 incorporated towns and unincorporated county seats of over 500 population, subdivided by sizes of places as follows:

			Total Population
	Under	500 population	1,529,916
144 Buying Center Towns from	500 to	1,000 population	102,775
116 Buying Center Towns from	1,000 to	2,500 population	184,461
50 Buying Center Towns from	2,500 to	10,000 population	231,978
8 Buying Center Towns from	10,000 to	25,000 population	110,146
5 Buying Center Towns over		25,000 population	1,244,779

The population of the five largest cities is 1,244,779 or 36.5% of total population. The balance of the population is 2,159,276 or 63.5% of total population. Eliminating the city of St. Louis with its 772,897 population, Missouri has 82% of its population in places under 25,000 population.

Missouri is a Small-Town State

Michigan

Michigan, *"The Wolverine State"*, by the 1920 census has a population of 3,668,412, consisting of 305 incorporated towns and unincorporated county seats of over 500 population, subdivided by sizes of places as follows:

			Total Population
	Under	500 population	1,187,306
106 Buying Center Towns from	500 to	1,000 population	75,497
106 Buying Center Towns from	1,000 to	2,500 population	164,049
65 Buying Center Towns from	2,500 to	10,000 population	346,948
14 Buying Center Towns from	10,000 to	25,000 population	179,991
14 Buying Center Towns over		25,000 population	1,714,621

The population of the fourteen largest cities is 1,714,621 or 46.7% of total population. The balance of the population is 1,953,791 or 53.3% of total population. Eliminating the city of Detroit with its 993,678 population, Michigan has 73% of its population in places under 25,000 population.

Michigan is a Small-Town State

Nebraska

Nebraska, *"The Black Water State"*, by the 1920 census has a population of 1,296,372, consisting of 217 incorporated towns and unincorporated county seats of over 500 population, subdivided by sizes of places as follows:

			To'al Population
	Under	500 population	699,536
108 Buying Center Towns from	500 to	1,000 population	75,226
78 Buying Center Towns from	1,000 to	2,500 population	116,304
26 Buying Center Towns from	2,500 to	10,000 population	122,697
3 Buying Center Towns from	10,000 to	25,000 population	36,060
2 Buying Center Towns over		25,000 population	246,549

The population of the two largest cities is 246,549 or 19% of total population. The balance of the population is 1,049,823 or 81% of total population. Eliminating the city of Omaha with its 191,601 population, Nebraska has 95% of its population in places under 25,000 population.

Nebraska is a Small-Town State

North Dakota



North Dakota, "*The Flickertail State*", by the 1920 census has a population of 646,872, consisting of 97 incorporated towns and unincorporated county seats of over 500 population, subdivided by sizes of places as follows:

			Total Population
	Under	500 population	484,354
56 Buying Center Towns from	500 to	1,000 population	36,228
29 Buying Center Towns from	1,000 to	2,500 population	38,051
9 Buying Center Towns from	2,500 to	10,000 population	41,792
3 Buying Center Towns from	10,000 to	25,000 population	46,447

North Dakota has 100% of its population in towns under 25,000.

North Dakota is a Small-Town State

South Dakota

South Dakota, "*The Coyote State*", by the 1920 census has a population of 636,547, consisting of 128 incorporated towns and unincorporated county seats of over 500 population, subdivided by sizes of places as follows:

			Total Population
	Under	500 population	429,024
74 Buying Center Towns from	500 to	1,000 population	49,091
40 Buying Center Towns from	1,000 to	2,500 population	56,560
12 Buying Center Towns from	2,500 to	10,000 population	62,133
1 Buying Center Town from	10,000 to	25,000 population	14,537
1 Buying Center Town over		25,000 population	25,202

The population of the largest city is 25,202 or 3.9% of total population. The balance of the population is 611,345 or 96.1% of total population. Eliminating the city of Sioux Falls with its 25,202 population, South Dakota has 100% of its population in places under 25,000 population.

South Dakota is a Small-Town State

Ohio

Ohio, "*The Buckeye State*", by the 1920 census has a population of 5,759,394, consisting of 499 incorporated towns and unincorporated county seats of over 500 population, subdivided by sizes of places as follows:

			Total Population
	Under	500 population	1,698,928
198 Buying Center Towns from	500 to	1,000 population	142,979
154 Buying Center Towns from	1,000 to	2,500 population	240,351
97 Buying Center Towns from	2,500 to	10,000 population	513,291
29 Buying Center Towns from	10,000 to	25,000 population	456,388
21 Buying Center Towns over		25,000 population	2,707,457

The population of the twenty-one largest cities is 2,707,457 or 47% of total population. The balance of the population is 3,051,937 or 53% of total population. Eliminating the cities of Cleveland, Cincinnati, Columbus and Toledo with their 1,678,283 population, Ohio has 74.8% of its population in places under 25,000 population.

Ohio is a Small-Town State

West Virginia

West Virginia, "*Little Mountain State*", by the 1920 census has a population of 1,463,701 consisting of 139 incorporated towns and unincorporated county seats of over 500 population, subdivided by sizes of places as follows:

			Total Population
	Under	500 population	979,073
53 Buying Center Towns from	500 to	1,000 population	37,577
51 Buying Center Towns from	1,000 to	2,500 population	78,044
25 Buying Center Towns from	2,500 to	10,000 population	106,651
6 Buying Center Towns from	10,000 to	25,000 population	88,494
4 Buying Center Towns over		25,000 population	173,862

The population of the four largest cities is 173,862 or 11.8% of total population. The balance of the population is 1,289,839 or 88.2% of total population. Eliminating the city of Wheeling with its 56,208 population, West Virginia has 91.6% of its population in places under 25,000 population.

West Virginia is a Small-Town State

Oklahoma

Oklahoma, "*Home of the Red Man*", by the 1920 census has a population of 2,028,283, consisting of 254 incorporated towns and unincorporated county seats of over 500 population, subdivided by sizes of places as follows:

			Total Population
	Under	500 population	1,263,151
95 Buying Center Towns from	500 to	1,000 population	68,547
96 Buying Center Towns from	1,000 to	2,500 population	157,105
51 Buying Center Towns from	2,500 to	10,000 population	222,216
9 Buying Center Towns from	10,000 to	25,000 population	123,617
3 Buying Center Towns over		25,000 population	193,647

The population of the three largest cities is 193,647 or 9.5% of total population. The balance of the population is 1,834,636 or 90.5% of total population. Eliminating the city of Oklahoma City with its 91,295 population, Oklahoma has 95% of its population in places under 25,000 population.

Oklahoma is a Small-Town State

Wisconsin

Wisconsin, "*The Badger State*", by the 1920 census has a population of 2,632,067, consisting of 299 incorporated towns and unincorporated county seats of over 500 population, subdivided by sizes of places as follows:

			Total Population
	Under	500 population	1,167,718
136 Buying Center Towns from	500 to	1,000 population	96,851
81 Buying Center Towns from	1,000 to	2,500 population	122,930
61 Buying Center Towns from	2,500 to	10,000 population	282,439
12 Buying Center Towns from	10,000 to	25,000 population	202,313
9 Buying Center Towns over		25,000 population	759,816

The population of the nine largest cities is 759,816 or 28.8% of total population. The balance of the population is 1,872,251 or 71.2% of total population. Eliminating the city of Milwaukee with its 457,147 population, Wisconsin has 86% of its population in places under 25,000 population.

Wisconsin is a Small-Town State

DEMONSTRATION PAGE

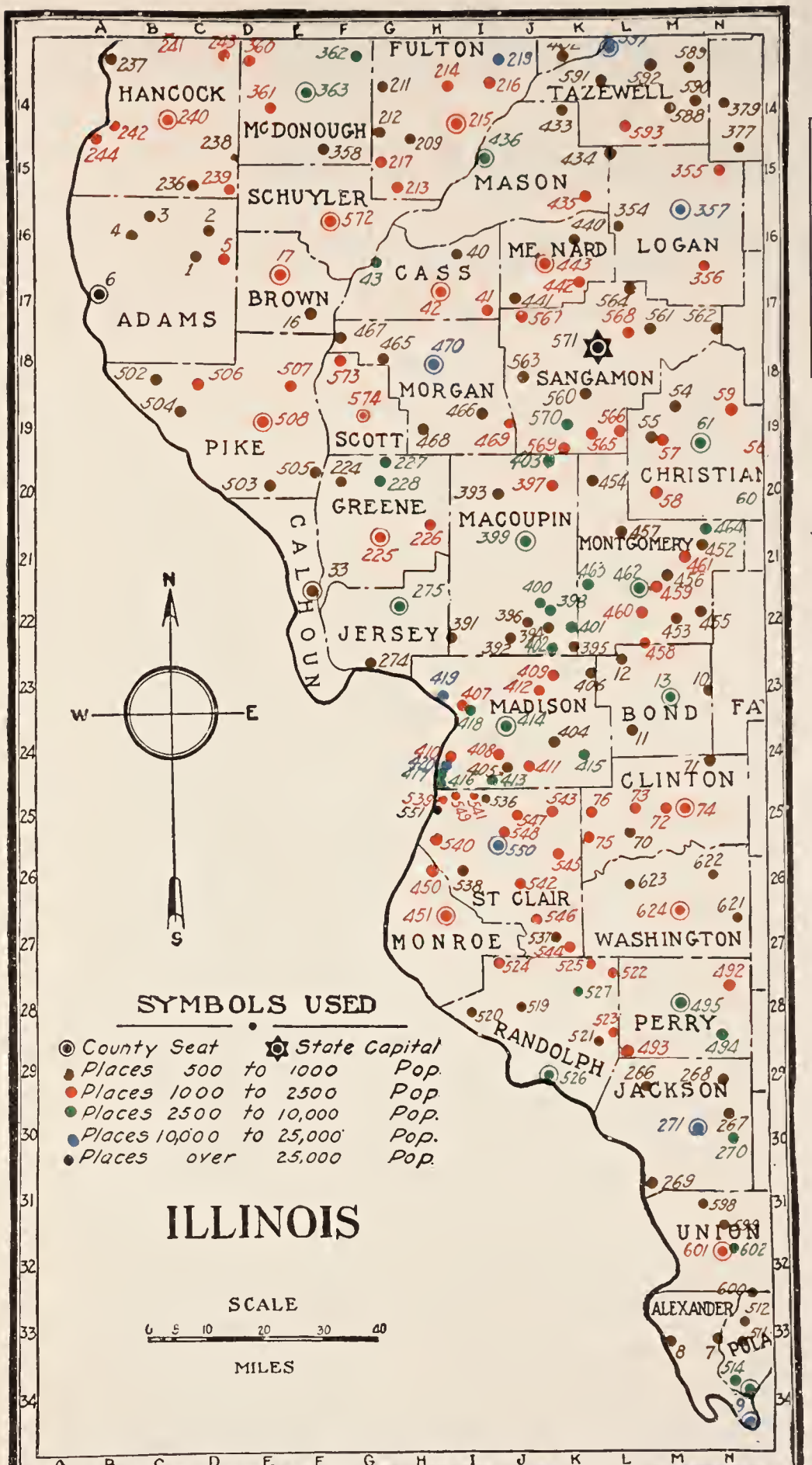

ILLINOIS

TOTALS FOR THE STATE

Population	Woman's World Circulation		Gen'l Stores	Grocers	Dry Goods	Clothing	Boots & Shoes	Hardware	Furniture	Drugs	Jewelry	Autos & Garages
	Town	R.F.D.										
6,485,280	71,214	21,376	4,221	17,139	2,032	1,491	2,442	2,094	1,263	2,738	1,359	5,376

Places Shown on Map

2 Places under 500 Population	127 Places 2,500 to 10,000 Population
271 Places 500 to 1,000 Population	27 Places 10,000 to 25,000 Population
229 Places 1,000 to 2,500 Population	17 Places over 25,000 Population

Explanation

Class 0—Incorporated Places under 500 Population and Unincorporated Places of All Sizes.
Class 1—Incorporated Places 500 to 1,000 Population. (Printed in Brown on Map).
Class 2—Incorporated Places 1,000 to 2 500 Population. (Printed in Red on Map).
Class 3—Incorporated Places 2 500 to 10,000 Population. (Printed in Green on Map).
Class 4—Incorporated Places 10,000 to 25,000 Population. (Printed in Blue on Map).
Class 5—Incorporated Places over 25,000 Population. (Printed in Black on Map).

Map Key No.		Location on Map	Population	Woman's World Circulation		Gen'l Stores	Grocers	Dry Goods	Clothing	Boots & Shoes	Hardware	Furniture	Drugs	Jewelry	Autos & Garages
				Town	R.F.D.										
	MADISON CO.	Total	106,895	1,121	239	80	338	35	32	44	39	28	36	17	82
	Class 0	Total	26,679	121	37	30	20				8	2	2	1	15
	Class 1														
404	Marine	K-24	676	21	9	2	1	1			3	1	1		1
405	Maryville	J-24	836	5		3	1								1
406	Williamson	L-23	805	(See Livingston)		2	2								
	Class 2														
407	East Alton	I-23	1,669	13	14	1	8	1		2	1		2		5
408	Glen Carbon	J-24	1,323	9		6	1		1						1
409	Livingston	K-23	1,365	7		5	1	2			1		1		1
410	Nameoki	I-24	1,181	(See Granite City)			2								2
411	Troy	J-24	1,312	10	4	5	5		1	2	1	2	1		2
412	Worden	K-23	1,252	44	6	2	6	3	1	1	3	1	1		2
	Class 3														
413	Collinsville	J-25	9,753	56	19	4	43	3	4	3	4	2	2	3	8
414	**Edwardsville**	J-24	5,336	220	49	4	17		2	3	3	2	4	2	7
415	Highland	K-24	2,902	47	36	2	3		1		1		2	1	7
416	Madison	H-24	4,996	17		2	30	8	4	6		3	2	1	4
417	Venice	H-24	3,895	10		1	19	1	1	1	1		1		
418	Wood River	I-23	3,476	43		3	17	2	3	1	2	2	1	1	7
	Class 4														
419	Alton	H-23	24,682	406	49	5	125	8	8	16	7	10	9	4	12
420	Granite City	H-24	14,757	89	16	3	37	6	6	9	4	3	7	4	7
	SANGAMON CO.	Total	100,262	1,208	237	75	410	19	32	45	33	22	39	20	148
	Class 0	Total	26,986	149	71	39	18				7		2	1	18
	Class 1														
560	Chatham	K-19	848	22	9	3	2	1					1		3
561	Dawson	M-17	602	11	8	2	2								3
562	Illiopolis	N-18	814	16	10	1	2				2		2	1	
563	New Berlin	J-18	687	10	10	1	1				3				4
564	Williamsville	L-17	652	15	5		2			1	1		1		2
	Class 2														
565	Divernon	L-19	2,382	34	2	2	4	1	1	1	1	1	1		4
566	Pawnee	L-19	1,200	26	20	1	3	1	1	2	1	1	1	1	6
567	Pleasant Plains	J-17	1,078	32	9	1	2	1		1	1				2
568	Riverton	L-18	1,916	35	12	11							1		2
569	Thayer	K-19	1,254	14		4	1								1
	Class 3														
570	Auburn	K-19	2,660	74	13		7	2	2	4	3	2	2	1	4
	Class 5														
571	**Springfield** ★	K-18	59,183	770	68	10	366	13	28	36	14	18	28	16	99

Bold Face Type Designates County Seat.
★ Designates State Capital.
¶ Designates Unincorporated Place (Shown only when County Seat).
† Excepting County Seat Shown Separately.

This specimen map shows the southwestern part of Illinois. From the colors used to denote the sizes of places, we see at a glance where the towns of various population classes are located, as follows:

Brown always indicates a place of from 500 to 1,000 population (or a County Seat of less than 500 population)
Red always indicates a place of from 1,000 to 2,500 population
Green always indicates a place of from 2,500 to 10,000 population
Blue always indicates a place of from 10,000 to 25,000 population
Black always indicates a place of over 25,000 population

We note the County Seats, thus: ◉; and the State Capital, thus: ✡.

The map key numbers "571," etc., enable us to refer to the town list for the names of the towns, population, Woman's World circulation, and number of stores.

On the specimen town list we find the state divided into counties, each county divided into the population classes above mentioned, and the towns arranged alphabetically in each population class—the towns in the entire list being consecutively numbered, so that ready reference can be made to or from the maps. County Seats are set in bold face type, and State Capitals are indicated thus: ★. (Town number 571 we find is Springfield and is both the County Seat of Sangamon County, and the Capital of Illinois.)

We find the state totals in the heading of the list, the county totals opposite each county, and the town figures opposite each town.

On the alphabetical town list (pages 248 to 262) we find all the towns over 500 population and County Seats of less than 500 population arranged by population class and not by counties, for the use of the manufacturer who does not route his men from the county standpoint.

The Contents of the County Hand Book

The Guide to National Leadership

A Summary of the Vital Statistics

The Divisions of Territory

This volume, the third in our series of Hand Books and Guides, approaches the problem of intensive merchandising from a standpoint which must appeal to the sound business judgment of every sales executive, advertising director and advertising agent.

That intelligent selling concentration may be accomplished, the peculiarities and individualities of each group of buyers must be considered; therefore, we have divided the United States into the four great zones or geographical divisions which correspond to the natural divisions in the industrial and general activities of our country.

These zones, and the states they comprise are:

The Sixteen Middle Western States—

Arkansas	Kansas	Missouri	Oklahoma
Illinois	Kentucky	Nebraska	South Dakota
Indiana	Michigan	North Dakota	West Virginia
Iowa	Minnesota	Ohio	Wisconsin

The Eastern States—

Connecticut	Maine	New Hampshire	Pennsylvania
Delaware	Maryland	New Jersey	Rhode Island
Dist. of Columbia	Massachusetts	New York	Vermont

The Southern States—

Alabama	Georgia	North Carolina	Texas
Florida	Louisiana	South Carolina	Virginia
	Mississippi	Tennessee	

The Western States—

Arizona	Idaho	New Mexico	Washington
California	Montana	Oregon	Wyoming
Colorado	Nevada	Utah	

Next, we have divided each state into counties, and each county into communities arranged according to six population classes:

Class 0—Places under 500 Population.
Class 1—Places 500 to 1,000 Population.
Class 2—Places 1,000 to 2,500 Population.
Class 3—Places 2,500 to 10,000 Population.
Class 4—Places 10,000 to 25,000 Population.
Class 5—Places over 25,000 Population.

With this arrangement the information contained in the Hand Book and shown in this Digest can be used to the greatest possible advantage in an unlimited number of ways.

Digest of the Contents

FIRST: *Numerical Town Lists* for each State, showing all incorporated places of over 500 population (including all County Seats whether or not incorporated and regardless of population), arranged according to county and population class, viz:

Class 0—Places under 500 Population. (Shown in total excepting when County Seats.)
Class 1—Places 500 to 1,000 Population.
Class 2—Places 1,000 to 2,500 Population.
Class 3—Places 2,500 to 10,000 Population.
Class 4—Places 10,000 to 25,000 Population.
Class 5—Places over 25,000 Population.

Opposite each town we show its map location and key number. County Seats are printed in **bold face** type, and the State Capitals are designated thus: ★.

These lists show the following information for the state, for each county, and for each town:

a. Population.
b. WOMAN'S WORLD Circulation both town and R. F. D. for the November, 1922 issue by actual count.
c. The number of retail stores in the ten leading lines:

1. General Stores	4. Clothing	8. Drugs
2. Grocers	5. Boots and Shoes	9. Jewelry
3. Dry Goods	6. Hardware	10. Autos and Garages
	7. Furniture	

SECOND: *Maps* of each State showing:

a. All counties.
b. All incorporated places of over 500 population.
c. All County Seats, whether or not incorporated and regardless of population (indicated thus ◉).
d. The State Capital (indicated thus ✡).

(All places are numbered to correspond with the numbers shown on the town lists).

Class 0—Places under 500 Population (shown only when County Seats) are printed in *brown*.
Class 1—Places 500 to 1,000 Population are printed in *brown*.
Class 2—Places 1,000 to 2,500 Population are printed in *red*.
Class 3—Places 2,500 to 10,000 Population are printed in *green*.
Class 4—Places 10,000 to 25,000 Population are printed in *blue*.
Class 5—Places over 25,000 Population are printed in *black*.

THIRD: *A Summary* of the state totals of Population, WOMAN'S WORLD Circulation, Stores, and Number of Places, arranged according to geographical zones.

FOURTH: *A Tabulation* of the wholesalers in the United States, arranged by states and zones.

FIFTH: *An Alphabetical List* of all places shown on the state maps and state town lists, arranged according to population class but irrespective of county.

Special Notes Regarding Certain New England States

Owing to a peculiarity in the method of compiling the United States Census in some of the New England States, a slight deviation from our general plan was necessary in listing the towns in the states of New Hampshire, Massachusetts and Rhode Island.

In these states the census does not differentiate between incorporated and unincorporated places under 2,500 population; therefore, we have listed all places over 500 population whether incorporated or unincorporated.

In the state of Connecticut the census shows all incorporated places, but many places of over 500 population are unincorporated. However, it being impossible to ascertain the exact population of all such places from the census, we have listed incorporated places only.

References

The Maps. The maps were especially drawn under our own supervision. the state and county outlines being determined from the latest edition (1922) of Rand, McNally & Company's state maps.

Population. All population figures were taken from the official United States Census for 1920.

Woman's World Circulation. The circulation figures are those of the November, 1922 edition of WOMAN'S WORLD by actual count.

Stores. The number of stores showing all the dealers in the ten leading lines was ascertained by an actual count of R. G. Dun & Co.'s September, 1922 lists.

ACKNOWLEDGMENTS. *We desire to take this opportunity of expressing our appreciation of the courtesy of Rand, McNally & Company and R. G. Dun & Co. in connection with the use of their maps and lists.*

THE TABLE OF CONTENTS

State Maps and County Statistics

Full Information Regarding the Business Battleground

MAPS	PAGE	TOWN LISTS	PAGE
Alabama	153	Alabama	164–167
Arizona	211	Arizona	223
Arkansas	16	Arkansas	33– 36
California	212–213	California	224–227
Colorado	214	Colorado	228–230
Connecticut	114	Connecticut	126
Delaware	115	Delaware	127
District of Columbia	115	District of Columbia	127
Florida	154	Florida	168–170
Georgia	155	Georgia	171–177
Idaho	215	Idaho	231–232
Illinois	17	Illinois	37– 44
Indiana	18	Indiana	45– 50
Iowa	19	Iowa	51– 56
Kansas	20	Kansas	57– 61
Kentucky	21	Kentucky	62– 66
Louisiana	156	Louisiana	178–180
Maine	116	Maine	128
Maryland	115	Maryland	129–130
Massachusetts	117	Massachusetts	131–133
Michigan	22– 23	Michigan	67– 71
Minnesota	24	Minnesota	72– 76
Mississippi	157	Mississippi	181–184
Missouri	25	Missouri	77– 82
Montana	216	Montana	233–234
Nebraska	26	Nebraska	83– 87
Nevada	217	Nevada	235
New Hampshire	118	New Hampshire	134–135
New Jersey	119	New Jersey	136–138
New Mexico	218	New Mexico	236–237
New York	120–121	New York	139–143
North Carolina	158	North Carolina	185–189
North Dakota	27	North Dakota	88– 90
Ohio	28	Ohio	91– 97
Oklahoma	29	Oklahoma	98–102
Oregon	219	Oregon	238–239
Pennsylvania	122–123	Pennyslvania	144–150
Rhode Island	124	Rhode Island	151
South Carolina	159	South Carolina	190–192
South Dakota	30	South Dakota	103–105
Tennessee	162	Tennessee	193–196
Texas	160–161	Texas	197–206
Utah	220	Utah	240–241
Vermont	125	Vermont	152
Virginia	163	Virginia	207–210
Washington	221	Washington	242–244
West Virginia	31	West Virginia	106–108
Wisconsin	32	Wisconsin	109–113
Wyoming	222	Wyoming	245

	PAGE
General Summary, Population, Woman's World Circulation, Stores and Number of Places	246
Wholesalers in the United States	247
Index of Towns (Arranged Alphabetically by Population Classes)	248-262
Detailed Woman's World Circulation Statement and Map	Inserted Back of Book

CARROLL
BENTON
BOONE
BAXTER
FULTON
RANDOLPH
CLAY
MARION
IZARD
SHARP
GREENE
WASHINGTON
MADISON
NEWTON
SEARCY
LAWRENCE
STONE
INDEPENDENCE
CRAIG HEAD
MISSISSIPPI
CRAWFORD
FRANKLIN
JOHNSON
VAN BUREN
CLEBURNE
JACKSON
POINSETT
POPE
CONWAY
FAULKNER
WHITE
WOODRUFF
CROSS
CRITTENDEN
LOGAN
SEBASTIAN
YELL
PERRY
PULASKI
PRAIRIE
ST. FRANCIS
LEE
SCOTT
SALINE
LONOKE
MONROE
POLK
MONTGOMERY
GARLAND
PHILLIPS
HOT SPRING
GRANT
JEFFERSON
ARKANSAS
SEVIER
PIKE
HOWARD
CLARK
DALLAS
CLEVELAND
LINCOLN
DESHA
LITTLE RIVER
HEMPSTEAD
NEVADA
OUACHITA
CALHOUN
DREW
BRADLEY
ASHLEY
CHICOT
MILLER
LAFAYETTE
COLUMBIA
UNION

N
W
E
S

SYMBOLS USED

- County Seat
- State Capital
- Places 500 to 1000 Pop.
- Places 1000 to 2500 Pop.
- Places 2500 to 10,000 Pop.
- Places 10,000 to 25,000 Pop.
- Places over 25,000 Pop.

ARKANSAS

SCALE

0 5 10 20 30 40

MILES

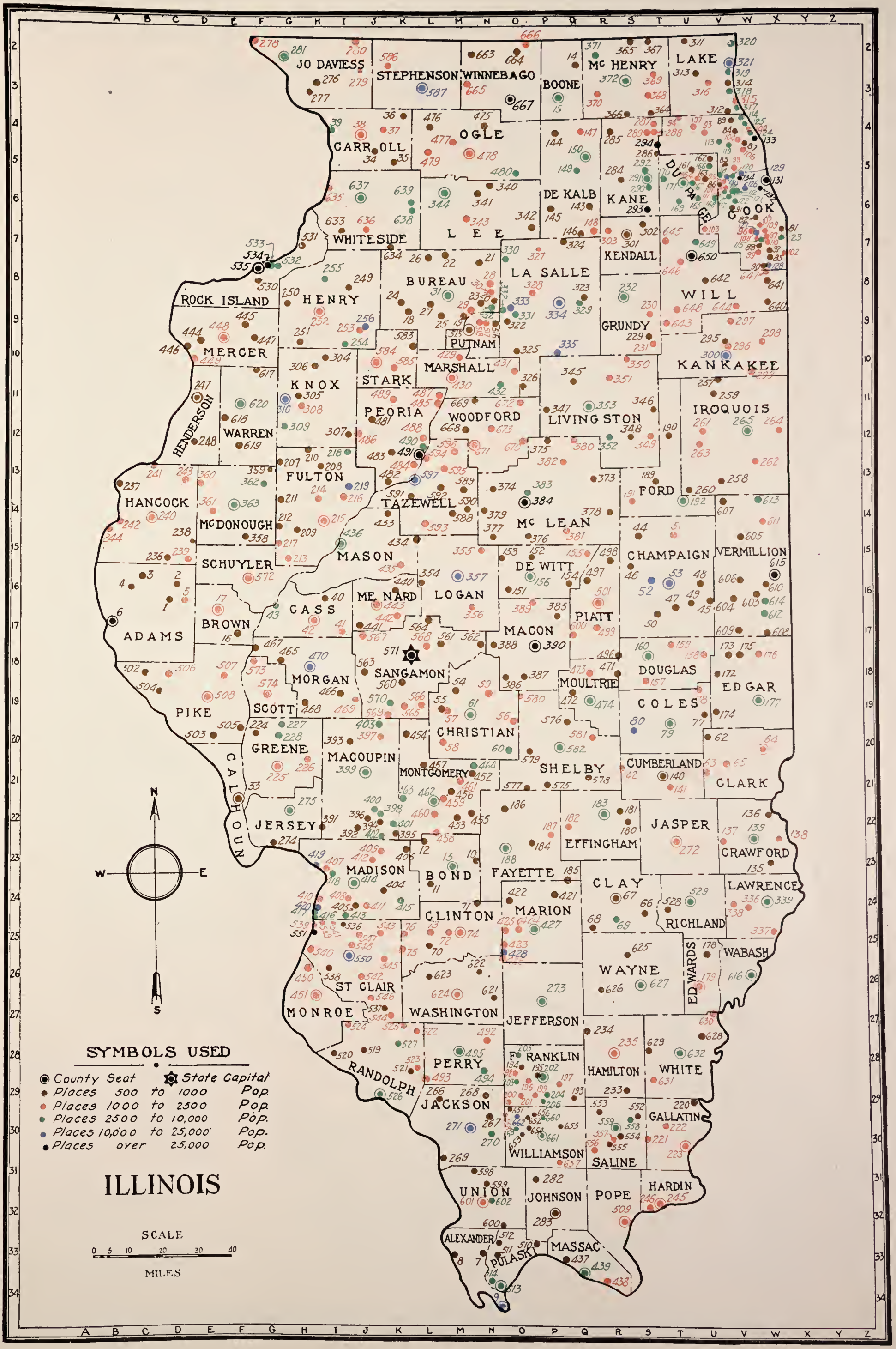

SYMBOLS USED

- ◉ County Seat — ✪ State Capital
- Places 500 to 1000 Pop.
- Places 1000 to 2500 Pop.
- Places 2500 to 10,000 Pop.
- Places 10,000 to 25,000 Pop.
- Places over 25,000 Pop.

ILLINOIS

SCALE

0 5 10 20 30 40

MILES

B

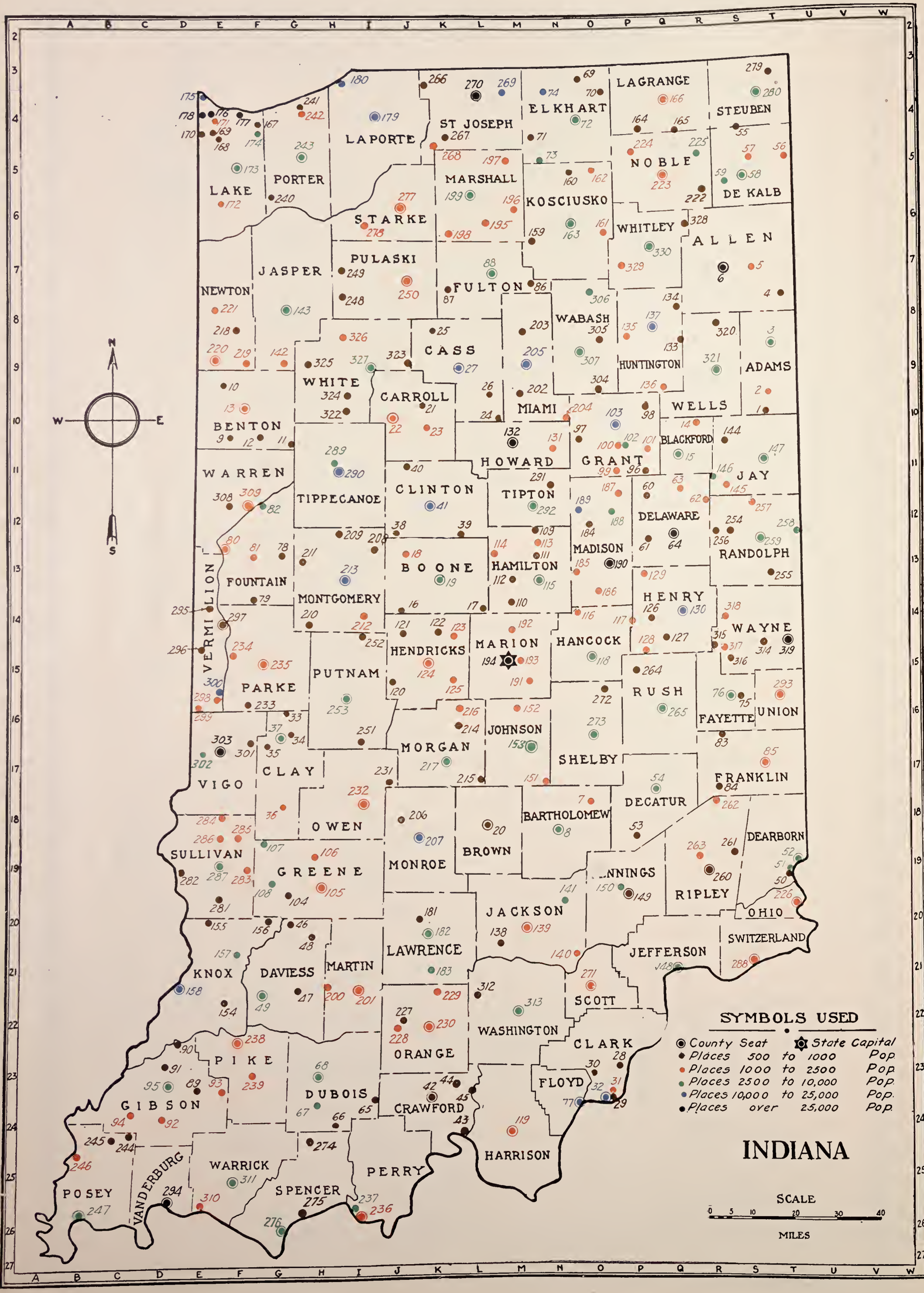

SYMBOLS USED

- ◉ County Seat
- ◈ State Capital
- ● Places 500 to 1000 Pop.
- ● Places 1000 to 2500 Pop.
- ● Places 2500 to 10,000 Pop.
- ● Places 10,000 to 25,000 Pop.
- ● Places over 25,000 Pop.

INDIANA

SCALE

0 5 10 20 30 40

MILES

IOWA

SCALE
0 5 10 20 30 40
MILES

LYON
OSCEOLA
DICKINSON
EMMET
KOSSUTH
WINNEBAGO
WORTH
MITCHELL
HOWARD
WINNESHIEK
ALLAMAKEE
SIOUX
O'BRIEN
CLAY
PALO ALTO
HANCOCK
CERRO GORDO
FLOYD
CHICKASAW
CLAYTON
PLYMOUTH
CHEROKEE
BUENA VISTA
POCAHONTAS
HUMBOLDT
WRIGHT
FRANKLIN
BUTLER
BREMER
FAYETTE
WOODBURY
IDA
SAC
CALHOUN
WEBSTER
HAMILTON
HARDIN
GRUNDY
BLACKHAWK
BUCHANAN
DELAWARE
DUBUQUE
MONONA
CRAWFORD
CARROLL
GREENE
BOONE
STORY
MARSHALL
TAMA
BENTON
LINN
JONES
JACKSON
HARRISON
SHELBY
AUDUBON
GUTHRIE
DALLAS
POLK
JASPER
POWESHIEK
IOWA
JOHNSON
CLINTON
CEDAR
SCOTT
POTTAWATTAMIE
CASS
ADAIR
MADISON
WARREN
MARION
MAHASKA
KEOKUK
WASHINGTON
MUSCATINE
LOUISA
MILLS
MONTGOMERY
ADAMS
UNION
CLARKE
LUCAS
MONROE
WAPELLO
JEFFERSON
HENRY
DES MOINES
FREMONT
PAGE
TAYLOR
RINGGOLD
DECATUR
WAYNE
APPANOOSE
DAVIS
VAN BUREN
LEE

N
S
E
W

SYMBOLS USED

- County Seat
- State Capital
- Places 500 to 1000 Pop.
- Places 1000 to 2500 Pop.
- Places 2500 to 10,000 Pop.
- Places 10,000 to 25,000 Pop.
- Places over 25,000 Pop.

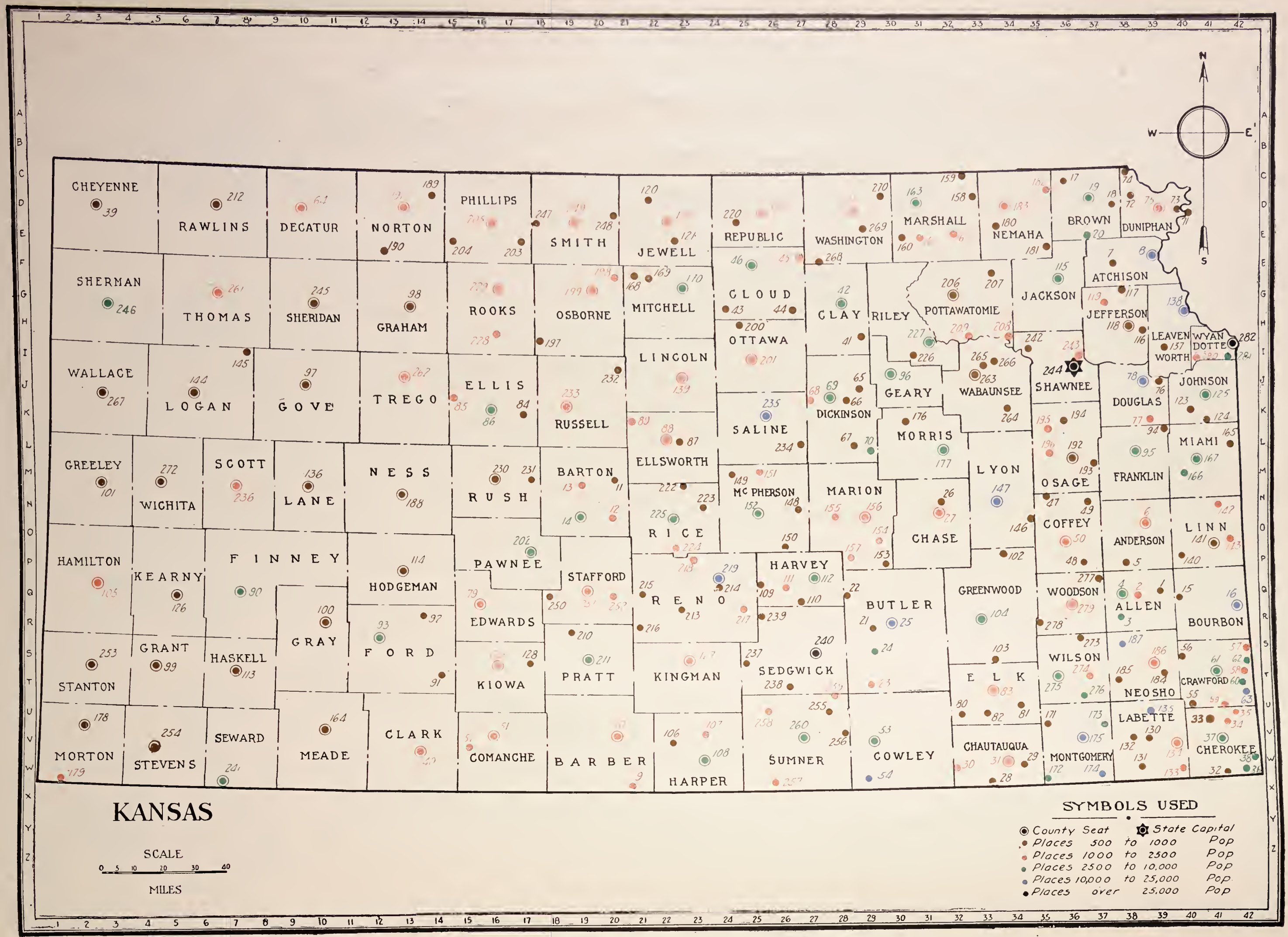
CHEYENNE
RAWLINS
DECATUR
NORTON
PHILLIPS
SMITH
JEWELL
REPUBLIC
WASHINGTON
MARSHALL
NEMAHA
BROWN
DONIPHAN
SHERMAN
THOMAS
SHERIDAN
GRAHAM
ROOKS
OSBORNE
MITCHELL
CLOUD
CLAY
RILEY
POTTAWATOMIE
JACKSON
ATCHISON
JEFFERSON
LEAVENWORTH
WYANDOTTE
WALLACE
LOGAN
GOVE
TREGO
ELLIS
RUSSELL
LINCOLN
OTTAWA
SALINE
DICKINSON
GEARY
WABAUNSEE
SHAWNEE
DOUGLAS
JOHNSON
GREELEY
WICHITA
SCOTT
LANE
NESS
RUSH
BARTON
ELLSWORTH
MCPHERSON
MARION
CHASE
LYON
OSAGE
FRANKLIN
MIAMI
HAMILTON
KEARNY
FINNEY
HODGEMAN
PAWNEE
STAFFORD
RICE
HARVEY
RENO
BUTLER
GREENWOOD
COFFEY
ANDERSON
LINN
EDWARDS
GRAY
FORD
KIOWA
PRATT
KINGMAN
SEDGWICK
WOODSON
ALLEN
BOURBON
STANTON
GRANT
HASKELL
WILSON
NEOSHO
CRAWFORD
ELK
MORTON
STEVENS
SEWARD
MEADE
CLARK
COMANCHE
BARBER
HARPER
SUMNER
COWLEY
CHAUTAUQUA
MONTGOMERY
LABETTE
CHEROKEE
KANSAS
SCALE
0 5 10 20 30 40
MILES
SYMBOLS USED
County Seat
State Capital
Places 500 to 1000 Pop
Places 1000 to 2500 Pop
Places 2500 to 10,000 Pop
Places 10,000 to 25,000 Pop
Places over 25,000 Pop

KENTUCKY
(WESTERN PORTION)

SCALE
0 5 10 20 30 40
MILES

SYMBOLS USED

- County Seat
- State Capital
- Places 500 to 1000 Pop.
- Places 1000 to 2500 Pop.
- Places 2500 to 10,000 Pop.
- Places 10,000 to 25,000 Pop.
- Places over 25,000 Pop.

BALLARD 6
McCRACKEN 131
CARLISLE 41
HICKMAN 90 91
FULTON 166 63
GRAVES 70
MARSHALL 140
CALLOWAY 32
LIVINGSTON 125
CRITTENDEN 52
LYON 129 130
CALDWELL 31
TRIGG 191
CHRISTPAN 48
TODD 47
HENDERSON 87
UNION 193 194 196
WEBSTER 203 201
HOPKINS 205 97 96 95 94 93 92
MUHLENBERG 46
DAVIESS 54
HANCOCK 76 75
OHIO 133 135 134 158 156 153 159 152 151
McLEAN
BUTLER 30
LOGAN 128 127
SIMPSON 185
WARREN 198 197
BARREN 8
BRECKENRIDGE 25
MEADE 26 143
HARDIN 77 79
BULLITT 78 29
LARUE 113
GRAYSON 71
HART 85
EDMONSON 55
84 7
ALLEN 2
MONROE 148
100 99

BOONE 13
KENTON 36 37 38 39 109 106 110 108 107 34 35 33
CAMPBELL
GALLATIN 67
GRANT 69
PENDLETON 164
BRACKEN 23 22
MASON 142
ROBERTSON 177
LEWIS 123
GREENUP 73 74 18 17
BOYD
CARROLL 42
TRIMBLE 192
OWEN 162
HENRY 88 89
HARRISON 82 83
OLDHAM 161 160
SCOTT 183
FRANKLIN 64
SHELBY 184
JEFFERSON 101 100 99
FLEMING 59
NICHOLAS 155 15
CARTER 44 43
BOURBON 16
BATH 9 10
ROWAN 181
ELLIOTT 56
LAWRENCE 115
WOODFORD 209 210
FAYETTE 58
CLARK 49
MONTGOMERY 149
MENIFEE 144
MORGAN 150
JOHNSON 104 105
MARTIN 141
SPENCER 186
ANDERSON 3
BULLITT 29
NELSON 28 154
MERCER 146 145 102 103
JESSAMINE
POWELL 173 172
WOLFE 208
MAGOFFIN 138
FLOYD 61
PIKE 171 167 169 168
HARDIN
WASHINGTON 199
BOYLE 20 21 19 124
GARRARD 68
MADISON 137 136
ESTILL 57
LEE 116
BREATHITT 24
LARUE 113
MARION 139
LINCOLN
ROCKCASTLE 178 180 179
JACKSON 98
OWSLEY 163
KNOTT 111 60 63 62
PERRY 165
HART 85
TAYLOR 187
CASEY 45
GREEN 72
PULASKI 176 174 175
LAUREL 114
CLAY 50
LESLIE 117
LETCHER 119
120 118 121 122 170 166
BARREN
METCALFE 147
ADAIR 1 182
RUSSELL
CUMBERLAND 53
MONROE 148
CLINTON 51
WAYNE 200
McCREARY 132
WHITLEY 206
KNOX 277 112
BELL 12 11
HARLAN 81 80

N
W E
S

KENTUCKY
(EASTERN PORTION)

MICHIGAN
(NORTHERN PENINSULA)

SCALE
0 5 10 20 30 40 50
MILES

SYMBOLS USED

- County Seat
- State Capital
- Places 500 to 1000 Pop.
- Places 1000 to 2500 Pop.
- Places 2500 to 10,000 Pop.
- Places 10,000 to 25,000 Pop.
- Places over 25,000 Pop.

MICHIGAN
(SOUTHERN PENINSULA)

SYMBOLS USED

- County Seat
- State Capital
- Places 500 to 1000 Pop
- Places 1000 to 2500 Pop
- Places 2500 to 10,000 Pop
- Places 10,000 to 25,000 Pop
- Places over 25,000 Pop

SCALE
0 5 10 20 30 40
MILES

LAKE HURON
LAKE MICHIGAN
SAGINAW BAY

EMMET
CHEBOYGAN
PRESQUE ISLE
CHARLEVOIX
MONTMORENCY
ALPENA
ANTRIM
OTSEGO
LEELANAU
BENZIE
GRAND TRAVERSE
KALKASKA
CRAWFORD
OSCODA
ALCONA
MANISTEE
WEXFORD
MISSAUKEE
ROSCOMMON
OGEMAW
IOSCO
MASON
LAKE
OSCEOLA
CLARE
GLADWIN
ARENAC
OCEANA
NEWAYGO
MECOSTA
ISABELLA
MIDLAND
BAY
HURON
MUSKEGON
MONTCALM
GRATIOT
SAGINAW
TUSCOLA
SANILAC
KENT
IONIA
CLINTON
SHIAWASSEE
GENESEE
LAPEER
ST. CLAIR
OTTAWA
EATON
INGHAM
LIVINGSTON
OAKLAND
MACOMB
ALLEGAN
BARRY
VAN BUREN
KALAMAZOO
CALHOUN
JACKSON
WASHTENAW
WAYNE
BERRIEN
CASS
ST. JOSEPH
BRANCH
HILLSDALE
LENAWEE
MONROE

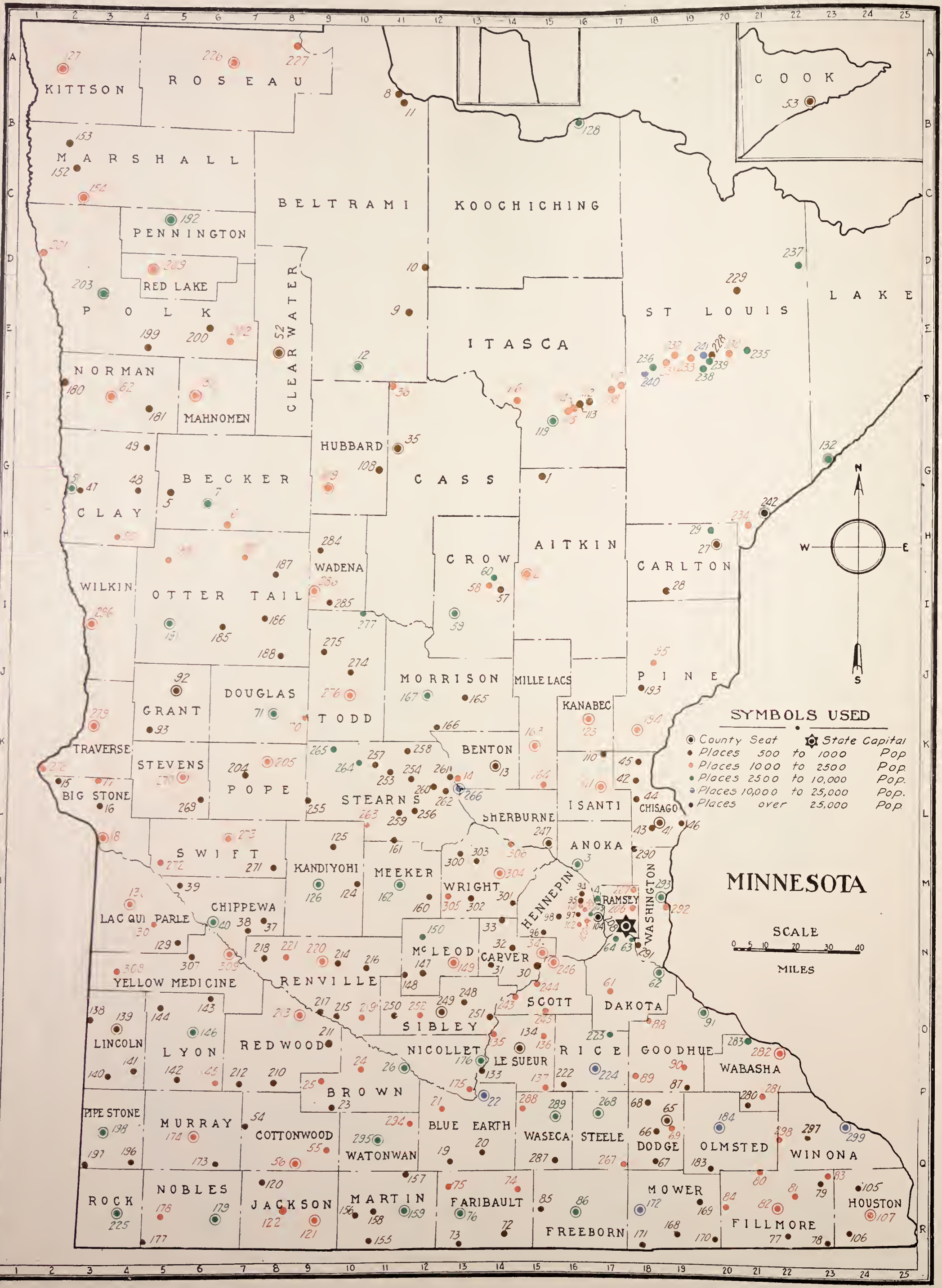
KITTSON
ROSEAU
MARSHALL
BELTRAMI
KOOCHICHING
COOK
PENNINGTON
RED LAKE
POLK
NORMAN
MAHNOMEN
CLEARWATER
ITASCA
LAKE
ST LOUIS
HUBBARD
CASS
BECKER
CLAY
AITKIN
CROW WING
CARLTON
WILKIN
OTTER TAIL
WADENA
MORRISON
MILLE LACS
PINE
GRANT
DOUGLAS
TODD
KANABEC
TRAVERSE
STEVENS
POPE
BENTON
BIG STONE
STEARNS
SHERBURNE
ISANTI
CHISAGO
SWIFT
KANDIYOHI
MEEKER
WRIGHT
HENNEPIN
RAMSEY
WASHINGTON
ANOKA
CHIPPEWA
LAC QUI PARLE
MCLEOD
CARVER
YELLOW MEDICINE
RENVILLE
SCOTT
DAKOTA
LINCOLN
LYON
REDWOOD
NICOLLET
LE SUEUR
RICE
GOODHUE
WABASHA
BROWN
PIPESTONE
MURRAY
COTTONWOOD
WATONWAN
BLUE EARTH
WASECA
STEELE
DODGE
OLMSTED
WINONA
ROCK
NOBLES
JACKSON
MARTIN
FARIBAULT
FREEBORN
MOWER
FILLMORE
HOUSTON
MINNESOTA
SCALE
0 5 10 20 30 40
MILES
N
S
E
W
SYMBOLS USED
County Seat
State Capital
Places 500 to 1000 Pop.
Places 1000 to 2500 Pop.
Places 2500 to 10,000 Pop.
Places 10,000 to 25,000 Pop.
Places over 25,000 Pop.

MISSOURI

SCALE

0 5 10 20 30 40

MILES

SYMBOLS USED

- County Seat
- State Capital
- Places 500 to 1000 Pop
- Places 1000 to 2500 Pop
- Places 2500 to 10,000 Pop
- Places 10,000 to 25,000 Pop
- Places over 25,000 Pop

ATCHISON · NODAWAY · WORTH · GENTRY · HARRISON · MERCER · PUTNAM · SCHUYLER · SCOTLAND · CLARK · HOLT · ANDREW · DEKALB · DAVIESS · GRUNDY · LIVINGSTON · SULLIVAN · ADAIR · KNOX · LEWIS · BUCHANAN · CLINTON · CALDWELL · CARROLL · CHARITON · LINN · MACON · SHELBY · MARION · RANDOLPH · MONROE · RALLS · PLATTE · CLAY · RAY · SALINE · HOWARD · AUDRAIN · PIKE · JACKSON · LAFAYETTE · BOONE · MONTGOMERY · LINCOLN · CASS · JOHNSON · PETTIS · COOPER · CALLAWAY · WARREN · ST. CHARLES · MONITEAU · COLE · OSAGE · GASCONADE · FRANKLIN · ST. LOUIS · JEFFERSON · HENRY · BENTON · MORGAN · MILLER · MARIES · BATES · ST CLAIR · HICKORY · CAMDEN · PHELPS · CRAWFORD · WASHINGTON · STE GENEVIEVE · VERNON · DALLAS · PULASKI · IRON · ST. FRANCOIS · PERRY · BARTON · CEDAR · POLK · LACLEDE · DENT · MADISON · CAPE GIRARDEAU · JASPER · DADE · GREENE · WRIGHT · TEXAS · REYNOLDS · SHANNON · BOLLINGER · LAWRENCE · WEBSTER · WAYNE · SCOTT · NEWTON · BARRY · CHRISTIAN · DOUGLAS · HOWELL · CARTER · STODDARD · NEW MADRID · McDONALD · STONE · TANEY · OZARK · RIPLEY · BUTLER · OREGON · DUNKLIN · PEMISCOT · MISSISSIPPI

N W E S

NEBRASKA

SCALE
0 5 10 20 30 40 50 60
MILES

N
W E
S

SIOUX
DAWES
SHERIDAN
CHERRY
KEYAPAHA
BOYD
KNOX
CEDAR
DIXON
DAKOTA
BOX BUTTE
BROWN
ROCK
HOLT
ANTELOPE
PIERCE
WAYNE
THURSTON
SCOTTSBLUFF
GRANT
HOOKER
THOMAS
BLAINE
LOUP
GARFIELD
WHEELER
MADISON
STANTON
CUMING
BURT
BANNER
MORRILL
GARDEN
ARTHUR
McPHERSON
LOGAN
VALLEY
GREELEY
BOONE
PLATTE
COLFAX
DODGE
WASHINGTON
KIMBALL
CHEYENNE
DEUEL
KEITH
CUSTER
SHERMAN
HOWARD
NANCE
MERRICK
POLK
BUTLER
SAUNDERS
DOUGLAS
SARPY
PERKINS
LINCOLN
DAWSON
BUFFALO
HALL
HAMILTON
YORK
SEWARD
CASS
CHASE
HAYES
FRONTIER
GOSPER
PHELPS
KEARNEY
ADAMS
CLAY
FILLMORE
SALINE
LANCASTER
OTOE
JOHNSON
NEMAHA
DUNDY
HITCHCOCK
REDWILLOW
FURNAS
HARLAN
FRANKLIN
WEBSTER
NUCKOLLS
THAYER
JEFFERSON
GAGE
PAWNEE
RICHARDSON

SYMBOLS USED

- County Seat
- State Capital
- Places 500 to 1000 Pop.
- Places 1000 to 2500 Pop.
- Places 2500 to 10,000 Pop.
- Places 10,000 to 25,000 Pop.
- Places over 25,000 Pop.

NORTH DAKOTA

SCALE
0 5 10 20 30 40
MILES

SYMBOLS USED
State Capital Pop.
County Seat Pop. 500 to 1000
Places Pop. 1000 to 2500
Places Pop. 2500 to 10,000
Places Pop. 10,000 to 25,000
Places Pop. over 25,000

DIVIDE
BURKE
RENVILLE
BOTTINEAU
ROLETTE
TOWNER
CAVALIER
PEMBINA
WILLIAMS
MOUNTRAIL
McHENRY
WARD
PIERCE
RAMSEY
WALSH
BENSON
GRAND FORKS
NELSON
McKENZIE
McLEAN
DUNN
MERCER
SHERIDAN
WELLS
EDDY
FOSTER
GRIGGS
STEELE
TRAILL
GOLDEN VALLEY
BILLINGS
STARK
OLIVER
MORTON
BURLEIGH
KIDDER
STUTSMAN
BARNES
CASS
SLOPE
HETTINGER
GRANT
EMMONS
LOGAN
LA MOURE
RANSOM
RICHLAND
BOWMAN
ADAMS
SIOUX
McINTOSH
DICKEY
SARGENT

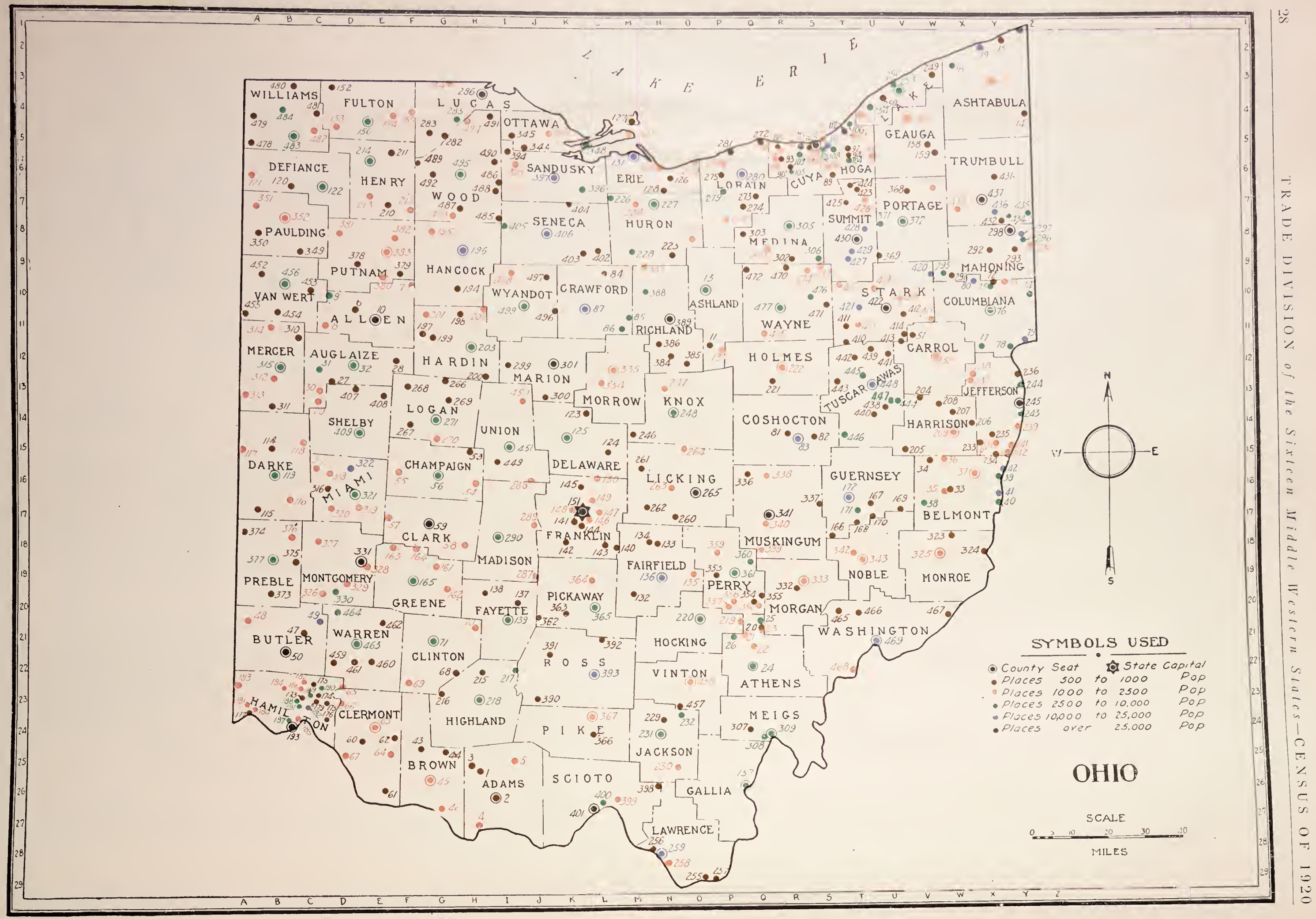
LAKE ERIE
WILLIAMS
FULTON
LUCAS
OTTAWA
SANDUSKY
ERIE
LORAIN
CUYAHOGA
GEAUGA
ASHTABULA
DEFIANCE
HENRY
WOOD
SENECA
HURON
MEDINA
SUMMIT
PORTAGE
TRUMBULL
PAULDING
PUTNAM
HANCOCK
WYANDOT
CRAWFORD
ASHLAND
WAYNE
STARK
MAHONING
COLUMBIANA
VAN WERT
ALLEN
RICHLAND
MERCER
AUGLAIZE
HARDIN
MARION
HOLMES
CARROL
LOGAN
MORROW
KNOX
TUSCARAWAS
JEFFERSON
SHELBY
UNION
COSHOCTON
HARRISON
DARKE
MIAMI
CHAMPAIGN
DELAWARE
LICKING
GUERNSEY
BELMONT
CLARK
FRANKLIN
MUSKINGUM
MADISON
FAIRFIELD
NOBLE
MONROE
PREBLE
MONTGOMERY
GREENE
FAYETTE
PICKAWAY
PERRY
MORGAN
WASHINGTON
BUTLER
WARREN
CLINTON
ROSS
HOCKING
VINTON
ATHENS
HAMILTON
CLERMONT
HIGHLAND
PIKE
MEIGS
BROWN
ADAMS
SCIOTO
JACKSON
GALLIA
LAWRENCE
N
W
E
S
SYMBOLS USED
County Seat
State Capital
Places 500 to 1000 Pop
Places 1000 to 2500 Pop
Places 2500 to 10,000 Pop
Places 10,000 to 25,000 Pop
Places over 25,000 Pop
OHIO
SCALE
0 5 10 20 30 40
MILES

OKLAHOMA

SCALE

0 5 10 20 30 40

MILES

WOODS
HARPER
ALFALFA
GRANT
KAY
OSAGE
WASHINGTON
NOWATA
CRAIG
OTTAWA
WOODWARD
MAJOR
GARFIELD
NOBLE
PAWNEE
ROGERS
MAYES
DELAWARE
ELLIS
DEWEY
BLAINE
KINGFISHER
PAYNE
TULSA
WAGONER
CHEROKEE
ADAIR
ROGER MILLS
CUSTER
CANADIAN
LOGAN
CREEK
OKMULGEE
MUSKOGEE
SEQUOYAH
OKLAHOMA
LINCOLN
OKFUSKEE
McINTOSH
BECKHAM
WASHITA
CADDO
CLEVELAND
POTTAWATOMIE
SEMINOLE
HASKELL
GRADY
PITTSBURG
HUGHES
GREER
KIOWA
McCLAIN
LATIMER
LE FLORE
HARMON
COMANCHE
GARVIN
PONTOTOC
COAL
JACKSON
STEPHENS
MURRAY
PUSHMATAHA
TILLMAN
COTTON
CARTER
JOHNSTON
ATOKA
McCURTAIN
JEFFERSON
LOVE
MARSHALL
BRYAN
CHOCTAW

CIMARRON
TEXAS
BEAVER

SYMBOLS USED

County Seat
State Capital
Places 500 to 1000 Pop.
Places 1000 to 2500 Pop.
Places 2500 to 10,000 Pop.
Places 10,000 to 25,000 Pop.
Places over 25,000 Pop.

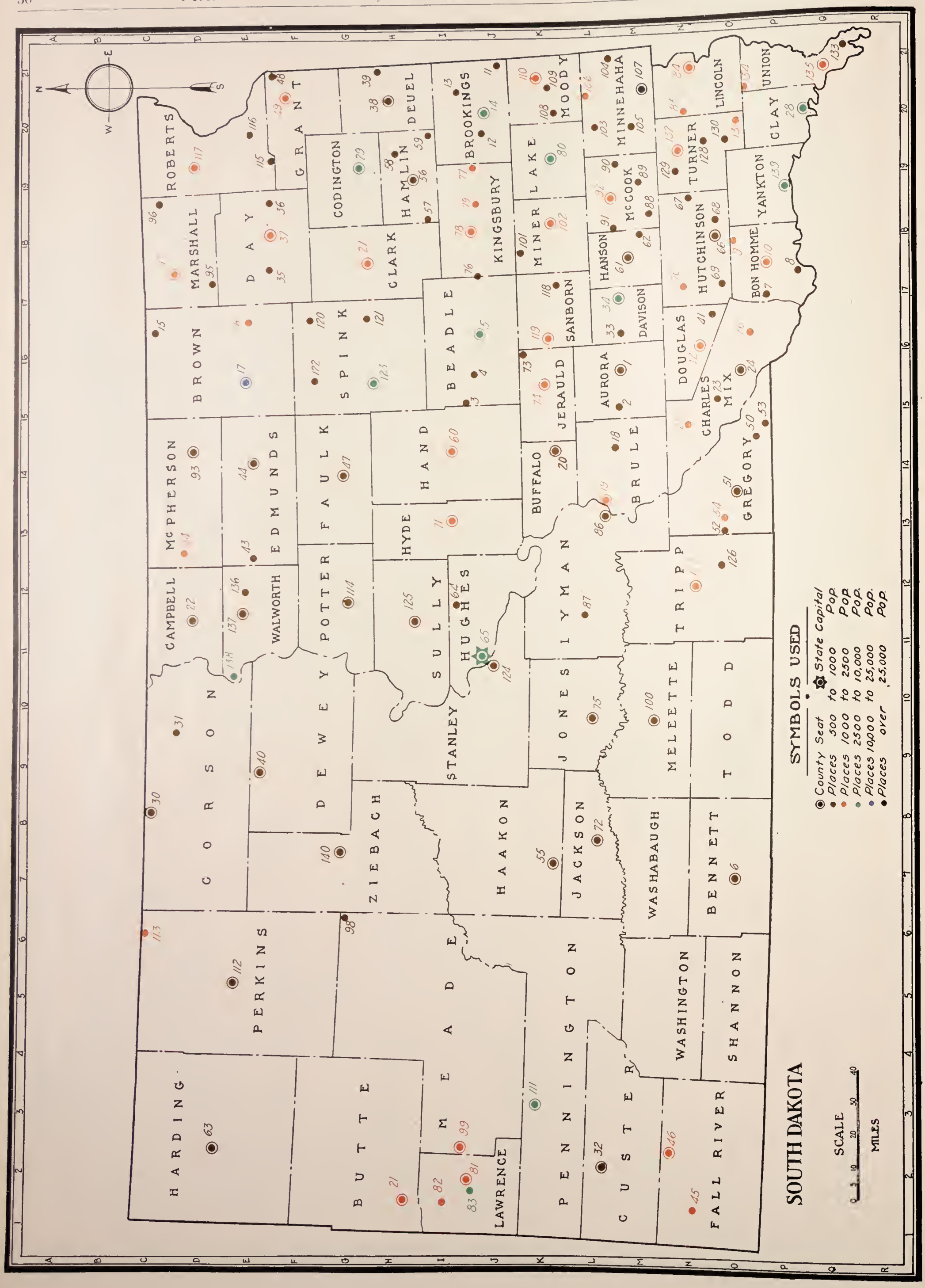
SOUTH DAKOTA
SYMBOLS USED
County Seat
State Capital
Places 500 to 1000 Pop.
Places 1000 to 2500 Pop.
Places 2500 to 10,000 Pop.
Places 10,000 to 25,000 Pop.
Places over 25,000 Pop.
SCALE
MILES
ROBERTS
GRANT
DEUEL
BROOKINGS
MOODY
MINNEHAHA
LINCOLN
UNION
CLAY
TURNER
YANKTON
CODINGTON
HAMLIN
LAKE
McCOOK
HUTCHINSON
BON HOMME
MARSHALL
DAY
CLARK
KINGSBURY
MINER
HANSON
DAVISON
SANBORN
DOUGLAS
BROWN
SPINK
BEADLE
JERAULD
AURORA
CHARLES MIX
McPHERSON
EDMUNDS
FAULK
HAND
BUFFALO
BRULE
GREGORY
CAMPBELL
WALWORTH
POTTER
HYDE
SULLY
HUGHES
LYMAN
TRIPP
CORSON
DEWEY
STANLEY
JONES
MELEETTE
TODD
ZIEBACH
HAAKON
JACKSON
WASHABAUGH
BENNETT
PERKINS
MEADE
PENNINGTON
WASHINGTON
SHANNON
HARDING
BUTTE
LAWRENCE
CUSTER
FALL RIVER

WEST VIRGINIA

SCALE

0 5 10 20 30 40

MILES

SYMBOLS USED

- County Seat
- State Capital
- Places 500 to 1000 Pop.
- Places 1000 to 2500 Pop.
- Places 2500 to 10,000 Pop.
- Places 10,000 to 25,000 Pop.
- Places over 25,000 Pop

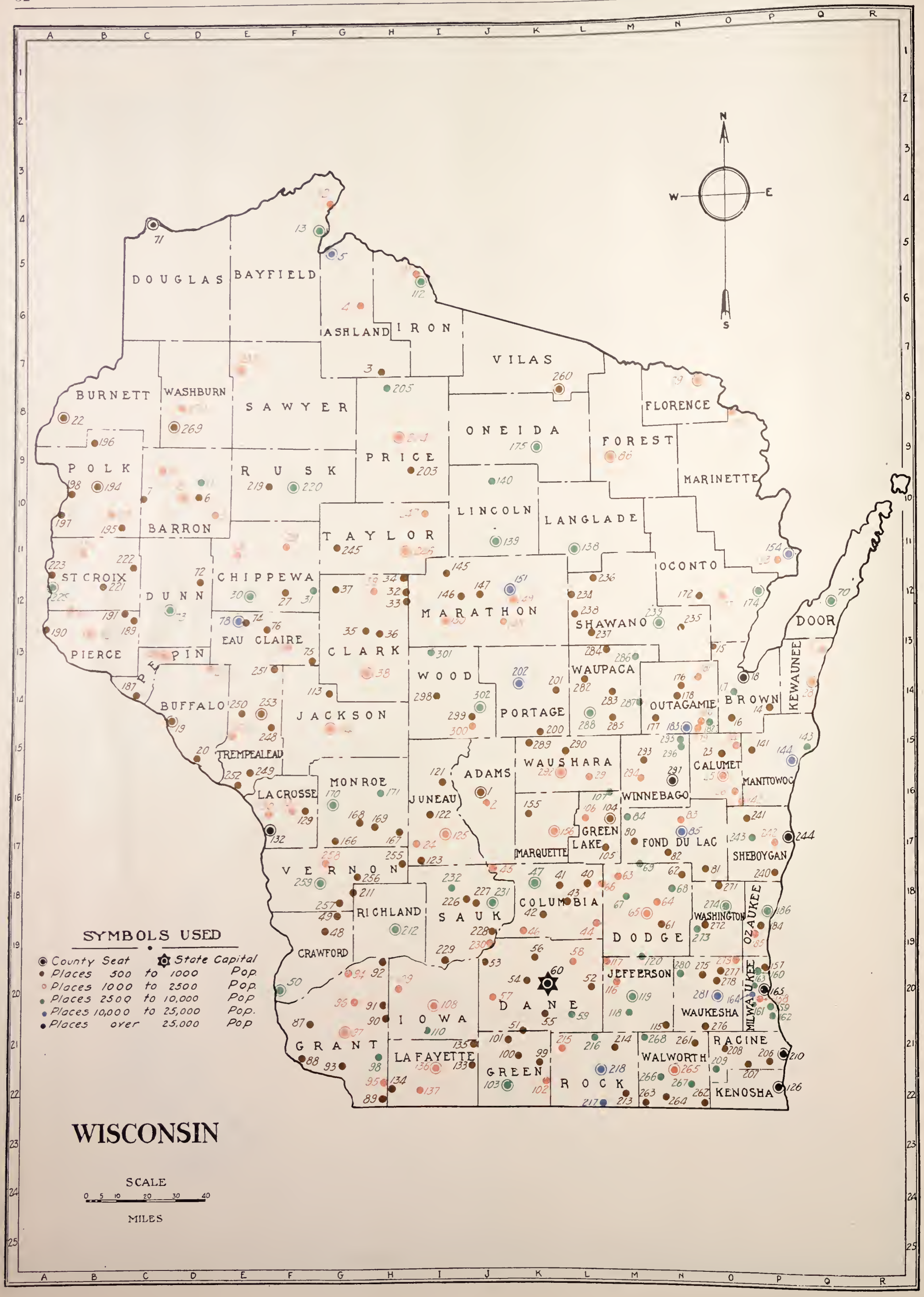

SYMBOLS USED

- County Seat
- State Capital
- Places 500 to 1000 Pop.
- Places 1000 to 2500 Pop.
- Places 2500 to 10,000 Pop
- Places 10,000 to 25,000 Pop.
- Places over 25,000 Pop

WISCONSIN

SCALE

0 5 10 20 30 40

MILES

ARKANSAS

TOTALS FOR THE STATE

Population	Woman's World Circulation		Gen'l Stores	Grocers	Dry Goods	Clothing	Boots & Shoes	Hardware	Furniture	Drugs	Jewelry	Autos & Garages
	Town	R.F.D.										
1,752,204	6,486	2,192	5,212	3,358	412	148	163	316	239	834	207	661

Places Shown on Map

11 Places under 500 Population
78 Places 500 to 1,000 Population
57 Places 1,000 to 2,500 Population
36 Places 2,500 to 10,000 Population
3 Places 10,000 to 25,000 Population
2 Places over 25,000 Population

Explanation

Class 0—Incorporated Places under 500 Population and Unincorporated Places of All Sizes
Class 1—Incorporated Places 500 to 1,000 Population. (Printed in Brown on Map).
Class 2—Incorporated Places 1,000 to 2,500 Population. (Printed in Red on Map).
Class 3—Incorporated Places 2,500 to 10,000 Population. (Printed in Green on Map).
Class 4—Incorporated Places 10,000 to 25,000 Population. (Printed in Blue on Map).
Class 5—Incorporated Places over 25,000 Population. (Printed in Black on Map).

Map Key No.		Location on Map	Population	Woman's World Circulation		Gen'l Stores	Grocers	Dry Goods	Clothing	Boots & Shoes	Hardware	Furniture	Drugs	Jewelry	Autos & Garages
				Town	R.F.D.										
	ARKANSAS CO.		**21,483**	**179**	**46**	**59**	**52**	**9**	**3**	**2**	**9**	**4**	**10**	**3**	**15**
	Class 0	**Total**	14,066	32	4	37	7	1	...	...	2	1	2	...	1
	Class 1														
1	Humphrey, (See also Jefferson Co.)	K-15	318	9	4	5	5	1	...	...	...	...	2	...	...
	Class 2														
2	**De Witt**	L-16	1,422	17	5	8	12	2	1	1	3	1	1	1	2
3	Gillett	M-16	1,155	12	4	7	3	...	...	...	1	...	2	...	3
	Class 3														
4	**Stuttgart**	K-16	4,522	109	29	2	25	5	2	1	3	2	3	2	9
	ASHLEY CO.		**23,410**	**29**	**12**	**60**	**16**	...	**1**	**1**	**1**	...	**6**	...	...
	Class 0	**Total**	17,920	9	4	39	7	...	1	1	...	...	3	...	...
	Class 1														
5	Portland	Q-16	618	1	.....	8	5	...	...	...	1	...	1	...	...
6	Wilmot	R-16	627	6	.....	9	4	...	...	...	...	...	2	...	...
	Class 2														
7	**Hamburg**	Q-15	1,538	6	7	...	...	...	...	...	...	...	...	...	...
	Class 3														
8	Crossett	R-14	2,707	7	1	4	...	...	...	...	...	...	...	...	...
	BAXTER CO.		**10,216**	**46**	**11**	**52**	**12**	...	...	...	**1**	...	**3**	**2**	**4**
	Class 0†	**Total**	8,840	23	5	40	6	...	...	...	...	...	...	...	...
9	**Mountain Home**	B-12	492	10	5	8	2	...	...	...	1	...	2	1	2
	Class 1														
10	Cotter	B-12	884	13	1	4	4	...	...	...	...	...	1	1	2
	BENTON CO.		**36,253**	**545**	**254**	**69**	**75**	**6**	**4**	**6**	**16**	**12**	**16**	**8**	**33**
	Class 0	**Total**	26,575	102	59	55	21	...	1	1	4	1	3	1	15
	Class 1														
11	Gentry City	B- 4	724	37	25	3	4	...	...	1	2	...	2	...	3
12	Gravett	A- 4	754	26	17	3	5	...	...	...	2	...	2	1	3
	Class 2														
13	**Bentonville**	A- 5	2,313	111	65	2	4	1	...	3	2	1	3	2	6
	Class 3														
14	Rogers	B- 5	3,318	167	67	1	21	3	2	1	3	4	2	2	2
15	Siloam Springs	B- 3	2,569	102	21	5	20	2	1	...	3	6	4	2	4
	BOONE CO.		**16,098**	**109**	**24**	**56**	**31**	**1**	**1**	...	**7**	**1**	**11**	**2**	**9**
	Class 0	**Total**	12,621	63	12	48	15	...	...	...	5	...	7	1	5
	Class 3														
16	**Harrison**	B- 9	3,477	46	12	8	16	1	1	...	2	1	4	1	4
	BRADLEY CO.		**15,970**	**48**	**16**	**39**	**30**	**5**	**1**	**2**	**7**	**3**	**8**	**1**	**4**
	Class 0	**Total**	13,825	9	3	34	7	1	...	...	3	1	4	...	1
	Class 2														
17	**Warren**	O-13	2,145	39	13	5	23	4	1	2	4	2	4	1	3
	CALHOUN CO.		**11,807**	**21**	**7**	**34**	**1**	**1**	...	...	...	...	**2**	...	**3**
	Class 0†	**Total**	10,224	8	4	20	...	1	...	...	...	...	...	...	...
18	**Hampton**	P-12	271	8	.....	9	...	...	...	...	...	...	1	...	3
	Class 2														
19	Thornton	N-12	1,312	5	3	5	1	...	...	...	...	...	1	...	...
	CARROLL CO.		**17,786**	**153**	**47**	**47**	**50**	**5**	...	...	**6**	**1**	**10**	**3**	**12**
	Class 0	**Total**	13,015	25	3	34	8	...	...	...	...	...	1	...	1
	Class 1														
20	Green Forest	A- 8	868	9	18	4	5	...	...	...	2	...	2	1	2
	Class 2														
21	**Berryville**	A- 7	1,474	19	8	7	9	2	...	...	2	..	2		3
22	**Eureka Springs**	A- 7	2,429	100	18	2	28	3	...	...	2	1	5	2	6
	CHICOT CO.		**21,749**	**33**	.....	**53**	**30**	**11**	**2**	**2**	**6**	...	**7**	**3**	**10**
	Class 0	**Total**	16,773	7	.....	27	5	...	...	...	...	...	...	..	..
	Class 2														
23	Dermott	O-17	2,330	8	.....	10	13	1	...	...	2	...	3	2	4
24	**Lake Village**	Q-17	1,449	13	.....	9	5	7	2	2	2	...	2	1	3
25	Eudora	R-17	1,197	5	.....	7	7	3	...	...	2	...	2	...	3
	CLARK CO.		**25,632**	**60**	**33**	**61**	**32**	**7**	...	...	**4**	**3**	**13**	**2**	**10**
	Class 0	**Total**	19,472	16	6	29	7	1	...	...	...	...	3	...	...
	Class 1														
26	Amity	L- 8	680	8	10	8	3	1	...	...	1	1	2	...	2
27	Graysonia	M- 8	700	.....	.....	1	...	...	...	...	...	...	...	...	...
	Class 2														
28	Gurdon	N- 9	1,469	21	7	9	8	2	...	...	2	...	3	2	3
	Class 3														
29	**Arkadelphia**	M- 9	3,311	15	10	14	14	3	...	...	1	2	5	...	5
	CLAY CO.		**27,276**	**105**	**59**	**63**	**49**	**7**	**2**	...	**3**	**4**	**19**	**5**	**15**
	Class 0	**Total**	21,394	37	16	46	20	...	...	...	...	...	11	...	6
	Class 1														
30	Saint Francis	A-21	501	3	3	1	...	...	...	...	...	...	1	...	1
	Class 2														
31	**Corning**	A-19	1,564	29	10	3	10	2	1	...	3	2	2	2	3
32	**Piggott**	A-21	2,016	13	12	5	6	3	...	...	...	2	3	2	3
33	Rector	B-21	1,801	23	18	8	13	2	1	...	...	...	2	1	2
	CLEBURNE CO.		**12,696**	**29**	**10**	**58**	**10**	**3**	...	...	**2**	...	**6**	**1**	**2**
	Class 0	**Total**	11,021	13	2	52	...	1	...	...	...	...	3	...	1
	Class 2														
34	**Heber Springs**	F-14	1,675	16	8	6	10	2	...	...	2	...	3	1	1
	CLEVELAND CO.		**12,260**	**14**	**10**	**54**	**14**	**1**	...	**1**	**1**	...	**5**	...	**2**
	Class 0	**Total**	11,575	9	8	36	9	...	...	...	...	...	2	...	...
	Class 1														
35	**Rison**	M-13	685	5	2	18	5	1	...	1	1	...	3	...	2
	COLUMBIA CO.		**27,670**	**59**	**31**	**80**	**32**	**2**	**2**	...	**7**	**5**	**7**	**5**	**10**
	Class 0	**Total**	24,808	18	9	42	14	1	...	...	2	2	3	...	3
	Class 1														
36	Waldo	P- 8	704	10	5	22	5	...	...	...	2	...	2	2	1
	Class 2														
37	**Magnolia**	Q- 9	2,158	31	17	16	13	1	2	...	3	3	2	3	6
	CONWAY CO.		**22,578**	**40**	**24**	**58**	**31**	**3**	**2**	**1**	**1**	**2**	**9**	**3**	**6**
	Class 0	**Total**	18,866	9	10	33	7	...	...	...	...	...	4	...	...
	Class 1														
38	Plummerville	H-11	702	3	5	8	6	...	...	...	...	...	1	...	1
	Class 3														
39	**Morrillton**	H-11	3,010	34	9	17	18	3	2	1	1	2	4	3	5
	CRAIGHEAD CO.		**37,541**	**152**	**63**	**99**	**99**	**12**	**2**	**3**	**5**	**10**	**24**	**4**	**11**
	Class 0	**Total**	25,568	59	12	50	24	...	...	1	1	1	10	...	3
	Class 1														
40	**Lake City**	D-20	635	.....	13	11	6	...	...	...	...	...	...	2	...	2
41	Nettleton	D-19	888	5	1	4	5	...	...	...	...	...	...	1	...	1
	Class 2														
42	Monette	D-21	1,066	20	9	15	8	3	2	1	1	1	1	1	...
	Class 3														
43	**Jonesboro**	D-19	9,384	68	28	19	56	9	...	1	3	8	10	3	5
	CRAWFORD CO.		**25,739**	**142**	**65**	**71**	**87**	**2**	**4**	**1**	**7**	**3**	**10**	**2**	**9**
	Class 0	**Total**	18,032	38	10	42	37	...	...	...	1	...	1	...	2
	Class 1														
44	Alma	F- 5	779	4	16	11	7	...	...	...	...	...	2	...	2
45	Dyer	F- 5	609	3	.....	3	2	...	...	...	1	...	1	...	1
	Class 2														
46	Mulberry	F- 5	1,095	14	12	11	9	...	...	...	2	...	2	...	3
	Class 3														
47	**Van Buren**	F- 4	5,224	83	27	4	32	2	4	1	3	3	4	2	1
	CRITTENDEN CO.		**29,309**	**48**	**1**	**171**	**50**	**5**	...	**2**	...	...	**7**	**2**	**3**
	Class 0†	**Total**	25,827	15	.....	102	17	...	...	...	...	...	4	...	...
48	**Marion** ¶	G-21	264	14	.....	14	3	...	...	...	...	...	2	1	1

Bold Face Type Designates County Seat
★ Designates State Capital.
¶ Designates Unincorporated Place (Shown only when County Seat).
† Excepting County Seat Shown Separately.

ARKANSAS—Continued

Explanation

Class 0—Incorporated Places under 500 Population and Unincorporated Places of All Sizes.
Class 1—Incorporated Places 500 to 1,000 Population. (Printed in Brown on Map).
Class 2—Incorporated Places 1,000 to 2,500 Population. (Printed in Red on Map).

Explanation

Class 3—Incorporated Places 2,500 to 10,000 Population. (Printed in Green on Map).
Class 4—Incorporated Places 10,000 to 25,000 Population. (Printed in Blue on Map).
Class 5—Incorporated Places over 25,000 Population. (Printed in Black on Map).

Map Key No.		Location on Map	Population	Woman's World Circulation		Gen'l Stores	Grocers	Dry Goods	Clothing	Boots & Shoes	Hardware	Furniture	Drugs	Jewelry	Autos & Garages
				Town	R.F.D.										
	CRITTENDEN CO.—Continued														
	Class 1														
49	Crawfordsville	G–21	605	1	.....	21	8	2	...	...	...	...	1	1	1
50	Norvell	F–20	522	6	.....	11	2	...	...	...	...	...	...	...	1
	Class 2														
51	Earle	G–20	2,091	12	1	23	20	3	...	2	...	...	...	...	...
	CROSS CO.	**Total**	**18,579**	**40**	**9**	**66**	**55**	**6**	**1**	**2**	**2**	**3**	**12**	**3**	**7**
	Class 0	**Total**	14,268	14	6	46	9	...	...	...	...	...	6	1	3
	Class 2														
52	Parkin	G–20	1,378	5	.....	13	18	3	1	1	1	2	3	1	1
	Class 3														
53	Wynne	G–19	2,933	21	3	7	28	3	...	1	1	1	3	1	3
	DALLAS CO.	**Total**	**14,424**	**55**	**5**	**58**	**17**	**4**	**1**	...	**4**	**3**	**8**	...	**3**
	Class 0	**Total**	10,335	23	1	34	5	...	...	...	1	1	2	...	1
	Class 1														
54	Carthage	M–11	532	1	1	6	1	...	...	...	...	...	1	...	...
55	Sparkman	N–10	561	6	1	5	2	...	...	...	1	...	2	...	...
	Class 3														
56	**Fordyce**	N–12	2,996	25	2	13	9	4	1	...	2	2	3	...	2
	DESHA CO.	**Total**	**20,297**	**49**	**1**	**75**	**42**	**10**	...	...	**4**	**2**	**9**	...	**4**
	Class 0	**Total**	15,323	10	.....	49	10	...	...	...	...	...	2	...	...
	Class 2														
57	**Arkansas City**	O–17	1,482	15	.....	2	11	4	...	...	1	1	2	...	...
58	Dumas	N–16	1,124	3	1	18	6	2	...	...	1	...	3	...	1
59	McGehee	O–16	2,368	21	.....	6	15	4	...	...	2	1	2	...	3
	DREW CO.	**Total**	**21,822**	**66**	**18**	**64**	**23**	**5**	...	**1**	**2**	**2**	**7**	**2**	**13**
	Class 0	**Total**	18,410	15	2	47	11	...	...	...	...	...	3	...	11
	Class 2														
60	**Monticello**	O–15	2,378	47	11	13	9	5	...	1	2	2	3	2	1
61	Wilmar	O–14	1,034	4	5	4	3	...	...	...	...	...	1	...	1
	FAULKNER CO.	**Total**	**27,681**	**86**	**39**	**93**	**43**	**3**	**1**	**1**	**1**	**1**	**7**	**2**	**9**
	Class 0	**Total**	23,117	17	23	69	12	1	...	...	...	...	3	...	3
	Class 3														
62	**Conway**	H–12	4,564	69	16	24	31	2	1	1	1	1	4	2	6
	FRANKLIN CO.	**Total**	**19,364**	**52**	**43**	**54**	**21**	**2**	...	**1**	**9**	**1**	**9**	...	**6**
	Class 0	**Total**	16,051	15	4	33	4	...	...	...	3	...	3	...	2
	Class 1														
63	Altus	F– 6	709	16	6	3	4	...	...	1	2	...	1	...	1
64	**Charleston**	G– 5	734	5	17	5	3	1	...	...	1	...	2	...	2
65	Denning	F– 6	608	2	.....	3	5	...	...	...	...	...	1	...	...
	Class 2														
66	**Ozark**	F– 6	1,262	14	16	10	5	1	...	...	3	1	2	...	1
	FULTON CO.	**Total**	**11,182**	**35**	**7**	**59**	**25**	**1**	...	...	**2**	**2**	**6**	**1**	**4**
	Class 0†	**Total**	9,682	13	.....	42	10	...	...	...	...	...	2	...	1
	Class 1														
67	**Salem**¶	A–14	800	14	.....	6	6	...	...	...	1	1	1	...	2
68	Mammoth Springs	A–16	700	8	7	11	9	1	...	...	1	1	3	1	1
	GARLAND CO.	**Total**	**25,785**	**154**	**16**	**58**	**120**	**13**	**5**	**3**	**9**	**13**	**30**	**15**	**17**
	Class 0	**Total**	14,090	19	1	42	10	...	...	...	1	1	5	...	1
	Class 4														
69	**Hot Springs**	K– 9	11,695	135	15	16	110	13	5	3	8	12	25	15	16
	GRANT CO.	**Total**	**10,710**	**27**	**7**	**36**	**13**	**1**	...	...	**3**	**1**	**3**	**1**	**1**
	Class 0	**Total**	10,015	18	3	28	5	...	...	...	...	...	1	...	...
	Class 1														
70	**Sheridan**	L–12	695	9	4	8	8	1	...	...	3	1	2	1	1
	GREENE CO.	**Total**	**26,105**	**84**	**65**	**43**	**61**	**7**	**1**	**1**	**2**	**7**	**11**	**3**	**8**
	Class 0	**Total**	18,938	24	17	31	8	...	...	...	...	...	1	...	...
	Class 1														
71	Marmaduke	B–20	861	7	6	3	2	1	...	...	...	1	2	1	4
	Class 3														
72	**Paragould**	C–20	6,306	53	42	9	51	6	1	1	2	6	8	2	4
	HEMPSTEAD CO.	**Total**	**31,602**	**87**	**41**	**65**	**45**	**7**	**5**	**2**	**8**	**5**	**11**	**2**	**8**
	Class 0	**Total**	25,713	28	13	37	12	2	...	...	5	1	4	...	2
	Class 1														
73	Fulton	O– 6	543	5	4	7	3	...	...	...	...	...	...	...	1
74	**Washington**	N– 7	556	2	4	7	8	...	...	...	1	1	1	...	1
	Class 3														
75	Hope	O– 7	4,790	52	20	14	22	5	5	2	2	3	6	2	4
	HOT SPRING CO.	**Total**	**17,784**	**65**	**22**	**49**	**22**	**6**	**1**	**3**	**4**	**2**	**4**	**4**	**7**
	Class 0	**Total**	13,920	16	3	32	4	...	...	...	...	...	...	1	1
	Class 3														
76	**Malvern**	K–10	3,864	49	19	17	18	6	1	3	4	2	4	3	6

Map Key No.		Location on Map	Population	Woman's World Circulation		Gen'l Stores	Grocers	Dry Goods	Clothing	Boots & Shoes	Hardware	Furniture	Drugs	Jewelry	Autos & Garages
				Town	R.F.D.										
	HOWARD CO.	**Total**	**18,565**	**47**	**24**	**57**	**16**	**1**	...	**2**	**5**	**1**	**9**	**2**	**13**
	Class 0	**Total**	14,149	10	1	27	3	...	...	...	...	1	...	...	2
	Class 1														
77	**Mineral Springs**	N– 6	777	1	2	8	3	1	...	...	2	...	2	...	3
	Class 2														
78	Dierks	M– 5	1,495	11	.....	9	1	...	...	1	...	...	3	...	1
79	**Nashville**	M– 6	2,144	25	21	13	9	...	...	1	3	...	4	2	7
	INDEPENDENCE CO.	**Total**	**23,976**	**119**	**25**	**83**	**36**	**5**	**1**	**1**	**4**	**1**	**5**	**3**	**11**
	Class 0	**Total**	18,771	53	7	59	9	1	...	...	...	...	3	...	1
	Class 1														
80	Newark	E–16	906	3	5	12	4	...	...	...	2	...	1	...	...
	Class 3														
81	**Batesville**	D–15	4,299	63	13	12	23	4	1	1	2	1	1	3	10
	IZARD CO.	**Total**	**13,871**	**33**	.....	**80**	**31**	**4**	...	...	**3**	...	**5**	**2**	**4**
	Class 0†	**Total**	13,576	29	.....	75	28	4	...	...	3	...	4	2	3
82	**Melbourne**	C–14	295	4	.....	5	3	...	...	...	...	...	1	...	1
	JACKSON CO.	**Total**	**25,446**	**74**	**24**	**86**	**52**	**8**	**2**	**1**	**3**	**1**	**10**	**4**	**11**
	Class 0	**Total**	20,897	37	6	57	16	2	...	...	...	...	4	...	3
	Class 1														
83	Tuckerman	E–17	778	12	12	14	6	2	...	...	...	...	2	...	2
	Class 3														
84	**Newport**	E–17	3,771	25	6	15	30	4	2	1	3	1	4	4	6
	JEFFERSON CO.	**Total**	**60,330**	**144**	**39**	**156**	**167**	**9**	**10**	**3**	**5**	**9**	**22**	**9**	**27**
	Class 0	**Total**	40,814	17	1	108	30	...	...	...	1	1	5	...	2
	Class 1														
1	Humphrey, (See also Arkansas Co.)	K–15	236	(See Arkansas Co.)		(See Arkansas Co. for Stores)									
	Class 4														
85	**Pine Bluff**	L–14	19,280	127	38	48	137	9	10	3	4	8	17	9	25
	JOHNSON CO.	**Total**	**21,062**	**95**	**29**	**97**	**20**	...	...	...	**2**	**1**	**10**	**2**	**7**
	Class 0	**Total**	17,336	29	8	49	12	...	...	...	...	...	2	...	1
	Class 1														
86	Lamar	F– 8	542	6	8	14	...	...	...	...	...	...	3	...	...
	Class 2														
87	**Clarksville**	F– 8	2,127	40	13	25	6	...	...	...	1	1	3	2	5
88	Coal Hill	F– 7	1,057	20	.....	9	2	...	...	...	1	...	2	...	1
	LAFAYETTE CO.	**Total**	**15,522**	**32**	**11**	**31**	**33**	**4**	**1**	**1**	**3**	**1**	**8**	**2**	**2**
	Class 0	**Total**	11,891	12	8	18	7	...	...	...	1	...	2	...	...
	Class 2														
89	**Lewisville**	P– 7	1,067	9	2	8	10	3	...	...	1	...	2	1	1
	Class 3														
90	Stamps	P– 7	2,564	11	1	5	16	1	1	1	1	1	4	1	1
	LAWRENCE CO.	**Total**	**22,098**	**87**	**34**	**70**	**44**	**4**	...	...	**3**	**3**	**12**	**3**	**8**
	Class 0†	**Total**	16,043	27	12	38	12	...	...	...	...	...	4	...	2
91	**Powhatan**	C–17	134	2	.....	1	1	...	...	...	...	...	...	...	...
	Class 1														
92	Black Rock	C–17	835	17	.....	3	4	1	...	...	...	...	2	1	1
93	Imboden	B–17	630	2	8	3	3	...	...	...	...	...	1	...	1
94	Portia	C–18	519	6	.....	7	1	...	...	...	...	...	2	...	1
	Class 2														
95	Hoxie	C–18	1,711	19	8	4	12	1	...	...	...	2	...	1	1
96	**Walnut Ridge**	C–18	2,226	14	6	14	11	2	...	...	3	1	3	1	2
	LEE CO.	**Total**	**28,852**	**43**	**20**	**99**	**25**	**6**	**2**	**5**	**2**	**2**	**7**	**3**	**3**
	Class 0	**Total**	23,778	23	10	62	8	...	...	...	...	...	4	1	...
	Class 3														
97	**Marianna**	J–19	5,074	20	10	37	17	6	2	5	2	2	3	2	3
	LINCOLN CO.	**Total**	**18,774**	**31**	.....	**64**	**17**	**2**	...	...	**1**	...	**4**	...	**5**
	Class 0†	**Total**	17,280	19	.....	50	13	1	...	...	...	...	2	...	2
98	**Varner**	M–15	194	2	.....	5	...	...	...	...	...	...	...	...	...
	Class 1														
99	South Bend	M–16	684	.....	.....	2	...	...	...	...	...	...	...	...	...
100	**Star City**	M–14	616	10	.....	7	4	1	...	...	1	...	2	...	3
	LITTLE RIVER CO.	**Total**	**16,301**	**22**	**6**	**54**	**26**	**4**	**2**	**2**	**5**	**2**	**10**	**3**	**8**
	Class 0	**Total**	12,841	11	5	37	6	...	...	...	1	...	3	...	2
	Class 2														
101	**Ashdown**	O– 5	2,052	8	1	5	13	2	1	1	2	1	4	1	4
102	New Rocky Comfort (Foreman P. O.)	O– 4	1,408	3	.....	12	7	2	1	1	2	1	3	2	2
	LOGAN CO.	**Total**	**25,866**	**74**	**54**	**75**	**23**	**3**	**1**	**1**	**8**	**3**	**16**	**2**	**11**
	Class 0	**Total**	21,155	29	23	56	6	...	...	...	1	1	6	...	2
	Class 1														
103	Magazine	G– 6	772	5	2	4	4	...	...	...	2	1	1	...	...

Bold Face Type Designates County Seat.
★ Designates State Capital.

¶ Designates Unincorporated Place (Shown only when County Seat).
† Excepting County Seat Shown Separately.

ARKANSAS—Continued

Explanation

Class 0—Incorporated Places under 500 Population and Unincorporated Places of All Sizes.
Class 1—Incorporated Places 500 to 1,000 Population. (Printed in Brown on Map).
Class 2—Incorporated Places 1,000 to 2,500 Population. (Printed in Red on Map).

Explanation

Class 3—Incorporated Places 2,500 to 10,000 Population. (Printed in Green on Map).
Class 4—Incorporated Places 10,000 to 25,000 Population. (Printed in Blue on Map).
Class 5—Incorporated Places over 25,000 Population. (Printed in Black on Map).

Map Key No.	Location on Map	Population	Woman's World Circulation: Town	Woman's World Circulation: R.F.D.	Gen'l Stores	Grocers	Dry Goods	Clothing	Boots & Shoes	Hardware	Furniture	Drugs	Jewelry	Autos & Garages
LOGAN CO.—Continued														
Class 2														
104 **Booneville**	G- 6	2,199	27	15	4	6	2	1	1	3	1	5	1	2
105 **Paris**	G- 7	1,740	13	14	11	7	1	...	...	2	...	4	1	7
LONOKE CO.	**Total**	**33,400**	**76**	**58**	**58**	**51**	**11**	**4**	**2**	**7**	**5**	**16**	**3**	**18**
Class 0	**Total**	28,679	44	26	16	23	6	...	...	2	...	6	1	7
Class 1														
106 Carlisle	J-15	602	13	12	13	5	...	...	...	2	...	2	...	5
Class 2														
107 England	K-14	2,408	4	9	19	16	4	4	2	1	3	5	1	3
108 **Lonoke**	J-14	1,711	15	11	10	7	1	...	...	2	2	3	1	3
MADISON CO.	**Total**	**14,918**	**63**	**14**	**79**	**12**	...	...	...	**4**	...	**10**	...	**3**
Class 0†	**Total**	14,368	52	14	75	10	...	...	...	3	...	8	...	...
Class 1														
109 **Huntsville**¶	C- 7	550	11	.....	4	2	...	...	...	1	...	2	...	3
MARION CO.	**Total**	**10,154**	**22**	.....	**39**	**8**	...	...	...	...	...	**3**	**1**	**1**
Class 0	**Total**	9,539	20	.....	36	4	...	...	...	...	...	2	...	...
Class 1														
110 **Yellville**	B-11	615	2	.....	3	4	...	...	...	...	...	1	1	1
MILLER CO.	**Total**	**24,021**	**68**	**29**	**57**	**149**	**16**	**6**	**14**	**5**	**9**	**19**	**7**	**25**
Class 0	**Total**	15,764	16	8	33	16	...	...	...	1	...	4	...	2
Class 3														
111 **Texarkana**	P- 5	8,257	52	21	24	133	16	6	14	4	9	15	7	23
MISSISSIPPI CO.	**Total**	**47,320**	**160**	**33**	**145**	**99**	**29**	**13**	**18**	**9**	**9**	**24**	**4**	**18**
Class 0	**Total**	36,968	58	.....	100	17	5	1	6	1	2	11	...	4
Class 1														
112 Manila	D-21	971	8	7	9	7	...	...	...	1	...	2	...	1
Class 2														
113 Luxora	D-22	1,179	7	.....	5	5	5	...	...	1	2	3	...	1
114 **Osceola**	E-22	1,755	41	.....	6	18	10	11	11	3	2	3	1	5
Class 3														
115 **Blytheville**	D-22	6,447	46	26	25	52	9	1	1	3	3	5	3	7
MONROE CO.	**Total**	**21,601**	**53**	**5**	**91**	**50**	**14**	**2**	**9**	**5**	**3**	**16**	**5**	**5**
Class 0	**Total**	15,272	14	1	47	25	5	...	2	1	2	5	...	2
Class 1														
116 Holly Grove	J-17	977	4	3	22	3	4	2	3	1	...	3	1	...
Class 3														
117 Brinkley	J-17	2,714	27	.....	8	18	4	...	3	1	1	4	2	2
118 **Clarendon**	J-17	2,638	8	1	14	4	1	...	1	2	...	4	2	1
MONTGOMERY CO.	**Total**	**11,112**	**20**	**2**	**36**	**9**	**3**	...	**1**	**5**	**2**	**4**	**1**	**1**
Class 0†	**Total**	10,814	19	2	31	6	1	...	1	3	1	3	...	...
119 **Mount Ida**	J- 7	298	1	.....	5	3	2	...	...	2	1	1	1	1
NEVADA CO.	**Total**	**21,934**	**48**	**25**	**83**	**15**	**4**	...	...	**2**	...	**5**	**2**	**5**
Class 0	**Total**	19,243	9	13	58	7	...	...	...	...	...	2	...	...
Class 3														
120 **Prescott**	N- 8	2,691	39	12	25	8	4	...	...	2	...	3	2	5
NEWTON CO.	**Total**	**11,199**	**26**	.....	**53**	**14**	...	...	...	...	...	2	...	**7**
Class 0†	**Total**	10,946	20	.....	50	12	...	...	...	...	...	1	...	4
121 **Jasper**	C- 9	253	6	.....	3	2	...	...	...	...	...	1	...	3
OUACHITA CO.	**Total**	**20,636**	**49**	**17**	**67**	**47**	**10**	**2**	**1**	**10**	**6**	**11**	**3**	**11**
Class 0	**Total**	15,942	22	6	32	10	...	...	...	2	1	2	...	1
Class 1														
122 Bearden	O-11	687	4	1	10	4	2	...	...	3	...	2	1	4
123 Stephens	P- 9	769	4	2	14	10	...	...	...	2	2	3	...	2
Class 3														
124 **Camden**	O-10	3,238	19	8	11	23	8	2	1	3	3	4	2	4
PERRY CO.	**Total**	**9.905**	**27**	**17**	**48**	**7**	**1**	...	...	...	**1**	**11**	...	**1**
Class 0	**Total**	8,111	16	13	38	2	1	...	...	...	...	7	...	...
Class 1														
125 Bigelow	H-11	589	4	.....	...	2	...	...	...	...	1	2	...	...
126 Perry	H-10	540	5	4	5	1	...	...	...	...	...	1	...	1
127 **Perryville**	H-10	665	2	.....	5	2	...	...	...	...	...	1	...	...
PHILLIPS CO.	**Total**	**44,530**	**46**	**16**	**96**	**147**	**21**	**15**	**12**	**7**	**10**	**19**	**6**	**8**
Class 0	**Total**	28,411	19	4	65	24	...	...	...	2	1	3	...	1
Class 1														
128 Marvel	J-18	781	6	12	20	12	1	...	...	2	..	2	..	1
Class 3														
129 **Helena**	K-20	9,112	20	.....	10	90	18	14	12	3	8	11	6	6
130 West Helena	K-19	6,226	1	.....	1	21	2	1	...	...	1	3	...	...
PIKE CO.	**Total**	**12,397**	**29**	**3**	**36**	**24**	**2**	**1**	...	**2**	...	**5**	**1**	**5**
Class 0	**Total**	10,776	20	2	27	11	...	...	...	1	...	3	...	3

Map Key No.	Location on Map	Population	Woman's World Circulation: Town	Woman's World Circulation: R.F.D.	Gen'l Stores	Grocers	Dry Goods	Clothing	Boots & Shoes	Hardware	Furniture	Drugs	Jewelry	Autos & Garages
PIKE CO.—Continued														
Class 1														
131 Glenwood	L- 7	891	.....	1	4	8	1	...	...	...	...	1	1	...
132 **Murfreesboro**	M- 7	730	9	.....	5	5	1	1	...	1	...	1	...	2
POINSETT CO.	**Total**	**20,848**	**82**	**6**	**68**	**46**	**11**	**4**	**5**	**5**	**5**	**13**	**3**	**7**
Class 0	**Total**	14,631	32	1	26	7	...	...	...	1	...	3	...	1
Class 1														
133 Lepanto	E-21	986	17	.....	12	10	2	1	1	1	1	2	...	1
Class 2														
134 **Harrisburg**	E-19	1,315	12	5	4	10	3	1	4	2	1	3	...	3
135 Marked Tree	F-20	1,318	11	.....	11	10	3	2	...	1	1	3	3	2
Class 3														
136 Truman	E-20	2,598	10	.....	15	9	3	...	...	...	2	2	...	...
POLK CO.	**Total**	**16,412**	**63**	**33**	**58**	**20**	**1**	...	...	**3**	**3**	**8**	**2**	**14**
Class 0	**Total**	12,971	47	14	48	4	...	...	...	...	...	5	...	6
Class 3														
137 **Mena**	J- 4	3,441	16	19	10	16	1	...	...	3	3	3	2	8
POPE CO.	**Total**	**27,153**	**102**	**51**	**88**	**34**	**2**	**1**	...	**5**	**1**	**9**	**3**	**13**
Class 0	**Total**	21,119	12	20	42	10	1	...	...	...	...	2	...	5
Class 2														
138 Atkins	G-10	1,529	16	17	16	4	...	...	...	1	...	3	...	2
Class 3														
139 **Russellville**	G- 9	4,505	74	14	30	20	1	1	...	4	1	4	3	6
PRAIRIE CO.	**Total**	**17,447**	**38**	**26**	**60**	**19**	**2**	**1**	...	**4**	...	**7**	**2**	**11**
Class 0	**Total**	14,472	20	3	22	9	...	...	...	...	...	1	...	3
Class 1														
140 **De Valls Bluff**	I-16	885	6	2	5	3	1	...	...	1	...	2	...	1
141 Hazen	J-15	783	4	15	20	1	1	1	...	2	...	2	1	5
Class 2														
142 **Des Arc**	J-16	1,307	8	6	13	6	...	...	...	1	...	2	1	2
PULASKI CO.	**Total**	**109,464**	**502**	**120**	**124**	**356**	**26**	**15**	**19**	**8**	**26**	**82**	**14**	**33**
Class 0	**Total**	29,601	39	12	59	16	1	...	...	...	...	4	...	1
Class 1														
143 Levy	J-13	673	12	2	5	2	...	...	...	1	...	...	...	...
Class 4														
144 North Little Rock	I-13	14,048	14	2	15	60	8	6	6	1	8	16	1	6
Class 5														
145 **Little Rock**★	J-13	65,142	437	104	45	278	17	9	13	6	18	62	13	26
RANDOLPH CO.	**Total**	**17,713**	**56**	**8**	**73**	**27**	**4**	...	...	...	**1**	**5**	**4**	**4**
Class 0	**Total**	15,907	44	7	58	20	2	...	...	...	...	2	2	1
Class 2														
146 **Pocahontas**	B-18	1,806	12	1	15	7	2	...	...	...	1	3	2	3
SAINT FRANCIS CO.	**Total**	**28,385**	**80**	**9**	**103**	**45**	**8**	**1**	...	**4**	**3**	**12**	**1**	**3**
Class 0	**Total**	24,338	25	4	70	25	3	...	...	2	2	6	...	1
Class 1														
147 Madison	H-19	670	1	.....	8	7	...	...	...	...	...	2	...	...
Class 3														
148 **Forrest City**	H-19	3,377	54	5	25	13	5	1	...	2	1	4	1	2
SALINE CO.	**Total**	**16,781**	**49**	**20**	**34**	**8**	**2**	...	**2**	**3**	...	**5**	**2**	**7**
Class 0	**Total**	13,848	20	19	26	2	...	...	1	...	...	3	...	1
Class 3														
149 **Benton**	J-11	2,933	29	1	8	6	2	...	1	3	...	2	2	6
SCOTT CO.	**Total**	**13,232**	**34**	**14**	**35**	**6**	...	...	...	**2**	...	**4**	**2**	**2**
Class 0	**Total**	12,004	22	10	30	5	...	...	...	...	...	1	1	2
Class 1														
154 Mansfield, (See also Sebastian Co.)	H- 4	310	(See Sebastian Co.)		(See Sebastian Co. for Stores)									
150 **Waldron**	1- 5	918	12	4	5	1	...	...	...	2	...	3	1	...
SEARCY CO.	**Total**	**14,590**	**43**	**1**	**67**	**18**	**2**	...	**1**	...	...	**7**	**1**	**5**
Class 0	**Total**	12,369	26	1	48	9	1	...	1	...	...	2	...	...
Class 1														
151 **Marshall**	D-11	749	6	.....	9	4	...	...	...	...	...	3	1	2
Class 2														
152 Leslie	D-11	1,472	11	.....	10	5	1	...	...	...	...	2	...	3
SEBASTIAN CO.	**Total**	**56,739**	**435**	**90**	**60**	**176**	**12**	**10**	**11**	**16**	**19**	**31**	**8**	**13**
Class 0	**Total**	21,059	36	13	43	14	...	...	...	1	1	3	...	1
Class 1														
153 Bonanza	G- 4	516	11	5	3	1	...	...	...	...	...	1	...	...
154 Mansfield, (See also Scott Co.)	H- 4	613	11	4	5	3	...	...	...	2	...	2	1	3
155 Midland	H- 4	787	6	1	3	4	...	...	...	...	...	1	...	1
Class 2														
156 **Greenwood**	G- 4	1,374	15	15	5	4	...	...	...	3	1	2	1	...

Bold Face Type Designates County Seat
★ Designates State Capital.

¶ Designates Unincorporated Place (Shown only when County Seat).
† Excepting County Seat Shown Separately.

ARKANSAS—Continued

Explanation

Class 0—Incorporated places under 500 Population and Unincorporated Places of All Sizes.
Class 1—Incorporated Places 500 to 1,000 Population. (Printed in Brown on Map).
Class 2—Incorporated Places 1,000 to 2,500 Population. (Printed in Red on Map).

Explanation

Class 3—Incorporated Places 2,500 to 10,000 Population. (Printed in Green on Map).
Class 4—Incorporated Places 10,000 to 25,000 Population. (Printed in Blue on Map).
Class 5—Incorporated Places over 25,000 Population. (Printed in Black on Map).

Map Key No.		Location on Map	Population	Woman's World Circulation		Gen'l Stores	Grocers	Dry Goods	Clothing	Boots & Shoes	Hardware	Furniture	Drugs	Jewelry	Autos & Garages
				Town	R.F.D.										
	SEBASTIAN CO.—Continued														
157	Hartford	H- 4	2,067	16	3	3	6	2	...	...	2	1	3	...	1
158	Huntington	H- 4	1,453	4	2	1	5	2	...	...	1	1	2	1	...
	Class 5														
159	**Fort Smith**	F- 4	28,870	336	47	6	139	8	10	11	7	15	17	5	7
	SEVIER CO.	**Total**	**18,301**	**41**	**27**	**50**	**13**	**3**	...	**2**	**4**	**2**	**10**	**1**	**9**
	Class 0	**Total**	13,952	12	.....	19	3	...	...	...	...	...	3	...	1
	Class 1														
160	Lockesburg	M- 5	794	8	4	12	...	1	...	...	1	...	2	...	1
	Class 2														
161	Horatio	M- 4	1,038	5	6	6	2	1	...	...	2	...	2	...	2
	Class 3														
162	**De Queen**	M- 4	2,517	16	17	13	8	1	...	2	1	2	3	1	5
	SHARP CO.	**Total**	**11,132**	**27**	**6**	**66**	**12**	...	...	...	...	**1**	**4**	**2**	**4**
	Class 0†	**Total**	10,443	21	4	58	8	...	...	...	...	...	2	...	3
163	**Evening Shade**	C-15	290	1	.....	3	...	...	...	...	...	...	...	1	...
164	**Hardy**	B-16	399	5	2	5	4	...	...	...	...	1	2	1	1
	STONE CO.	**Total**	**8,779**	**41**	...	**45**	**8**	...	...	...	...	...	**2**	...	**1**
	Class 0†	**Total**	8,437	25	.....	34	7	...	...	...	...	...	1	...	...
165	**Mountainview**	D-13	342	16	.....	11	1	...	...	...	...	...	1	...	1
	UNION CO.	**Total**	**29,691**	**138**	**35**	**102**	**72**	**8**	**5**	**6**	**8**	**5**	**19**	**5**	**20**
	Class 0	**Total**	22,667	26	...	54	10	...	...	1	1	...	3	...	3
	Class 1														
166	Junction City	R-11	653	8	1	10	5	1	1	1	2	...	2	...	2
167	Strong	R-12	507	7	.....	6	3	...	...	...	1	1	2	1	...
168	Wesson	R-10	716	4	7	3	1	...	...	...	...	...	...	...	...
	Class 2														
169	Huttig	R-13	1,261	3	3	4	...	...	...	...	...	...	...	...	...
	Class 3														
170	**El Dorado**	Q-11	3,887	90	24	25	53	7	4	4	4	4	12	4	15
	VAN BUREN CO.	**Total**	**13,666**	**34**	**11**	**67**	**10**	...	...	**1**	...	...	**6**	...	**1**
	Class 0†	**Total**	13,152	33	9	60	10	...	...	...	...	...	5	...	...
	Class 1														
171	**Clinton¶**	E-12	514	1	2	7	...	...	...	1	...	...	1	...	1

Map Key No.		Location on Map	Population	Woman's World Circulation		Gen'l Stores	Grocers	Dry Goods	Clothing	Boots & Shoes	Hardware	Furniture	Drugs	Jewelry	Autos & Garages
				Town	R.F.D.										
	WASHINGTON CO.	**Total**	**35,468**	**358**	**139**	**86**	**59**	**6**	**6**	**1**	**9**	**6**	**16**	**3**	**12**
	Class 0	**Total**	26,448	111	50	68	18	1	...	...	1	...	7	...	5
	Class 1														
172	Lincoln	C- 4	534	11	7	3	3	...	...	...	1	...	2	...	1
173	Prairie Grove	C- 4	861	19	12	5	4	2	...	...	2	...	1	1	1
	Class 2														
174	Springdale	B- 5	2,263	72	28	6	9	1	4	...	2	2	4	1	3
	Class 3														
175	**Fayetteville**	C- 5	5,362	145	42	4	25	2	2	1	3	4	2	1	2
	WHITE CO.	**Total**	**34,603**	**155**	**70**	**128**	**56**	**5**	**1**	**3**	**6**	**2**	**21**	**4**	**21**
	Class 0	**Total**	28,209	68	21	78	25	1	...	...	1	...	8	...	9
	Class 1														
176	Bald Knob	G-15	958	13	5	10	2	...	...	2	...	...	2	1	1
177	Beebe	H-14	995	20	9	11	6	...	...	1	2	1	3	...	2
178	Judsonia	G-15	899	18	20	10	8	2	...	...	2	...	3	...	2
179	Pangburn	F 14	706	7	1	12	1	...	...	...	...	...	2	1	2
	Class 3														
180	**Searcy**	G-15	2,836	29	14	7	14	2	1	...	1	1	3	2	5
	WOODRUFF CO.	**Total**	**21,547**	**44**	**8**	**73**	**49**	**13**	**3**	**4**	**2**	**3**	**8**	**2**	**5**
	Class 0	**Total**	17,468	21	2	42	13	...	...	...	...	...	1	...	2
	Class 1														
181	McCrory	G-17	687	7	4	7	6	1	...	...	1	1	2	...	...
	Class 2														
182	**Augusta**	G-16	1,731	10	2	7	9	5	2	4	1	1	2	1	2
183	Cotton Plant	H-17	1,661	6	.....	17	21	7	1	...	...	1	3	1	1
	YELL CO.	**Total**	**25,655**	**58**	**47**	**81**	**14**	**1**	...	...	**4**	**3**	**12**	**1**	**13**
	Class 0	**Total**	21,342	25	18	49	6	...	...	...	...	...	6	...	4
	Class 1														
184	**Danville**	H- 8	833	1	1	5	1	...	...	...	1	...	1	...	2
185	Plainview	H- 8	990	5	1	7	...	...	...	...	1	1	1	1	1
186	Ola	H- 9	655	6	11	6	4	...	...	...	...	...	2	...	1
	Class 2														
187	**Dardanelle**	G- 9	1,835	21	16	14	3	1	...	...	2	2	2	...	5

Bold Face Type Designates County Seat.
★ Designates State Capital.

¶ Designates Unincorporated Place (Shown only when County Seat.)
† Excepting County Seat Shown Separately.

ILLINOIS

TOTALS FOR THE STATE

Population	Woman's World Circulation		Gen'l Stores	Grocers	Dry Goods	Clothing	Boots & Shoes	Hardware	Furniture	Drugs	Jewelry	Autos & Garages
	Town	R.F.D.										
6,485,280	71,214	21,376	4,221	17,139	2,032	1,491	2,442	2,094	1,263	2,738	1,359	5,376

Places Shown on Map

2 Places under 500 Population	127 Places 2,500 to 10,000 Population
271 Places 500 to 1,000 Population	27 Places 10,000 to 25,000 Population
229 Places 1,000 to 2,500 Population	17 Places over 25,000 Population

Explanation

Class 0—Incorporated Places under 500 Population and Unincorporated Places of All Sizes.
Class 1—Incorporated Places 500 to 1,000 Population. (Printed in Brown on Map).
Class 2—Incorporated Places 1,000 to 2,500 Population. (Printed in Red on Map).

Explanation

Class 3—Incorporated Places 2,500 to 10,000 Population. (Printed in Green on Map).
Class 4—Incorporated Places 10,000 to 25,000 Population. (Printed in Blue on Map).
Class 5—Incorporated Places over 25,000 Population. (Printed in Black on Map).

Map Key No.		Location on Map	Population	Woman's World Circulation		Gen'l Stores	Grocers	Dry Goods	Clothing	Boots & Shoes	Hardware	Furniture	Drugs	Jewelry	Autos & Garages
				Town	R.F.D.										
	ADAMS CO.	**Total**	**62,188**	**1,022**	**213**	**52**	**167**	**7**	**11**	**15**	**11**	**10**	**23**	**13**	**56**
	Class 0	**Total**	22,352	97	81	33	7	...	...	...	4	...	2	...	15
	Class 1														
1	Camp Point	C-16	994	72	13	2	7	1	...	1	1	...	2	2	4
2	Golden	C-16	654	37	8	2	1	...	...	...	...	1	1	...	2
3	Loraine	C-16	527	15	6	1	2	...	1	...	...	1	1	...	3
4	Mendon	B-16	645	38	11	2	3	...	...	...	1	1	1	1	4
	Class 2														
5	Clayton	D-16	1,038	48	29	1	5	2	2	...	2	1	2	1	1
	Class 5														
6	**Quincy**	B-17	35,978	715	65	11	142	4	8	14	3	6	14	9	27
	ALEXANDER CO.	**Total**	**23,980**	**134**	**12**	**28**	**99**	**18**	**5**	**10**	**1**	**4**	**13**	**3**	**13**
	Class 0	**Total**	7,098	18	4	14	14	...	...	...	...	...	...	...	2
	Class 1														
7	Tamms	N-33	822	7	4	8	*2	...	...	...	1	...	1	...	...
8	Thebes	M-33	857	3	4	6	2	...	...	...	...	...	1	...	2
	Class 4														
9	**Cairo**	N-34	15,203	106	.....	...	81	18	5	10	...	4	11	3	9
	BOND CO.	**Total**	**16,045**	**223**	**86**	**33**	**25**	**1**	**1**	**2**	**8**	**5**	**5**	**4**	**12**
	Class 0	**Total**	9,724	37	14	17	3	...	...	...	2	...	...	...	1
	Class 1														
71	Keyesport (See also Clinton Co.)	N-24	256	(See Clinton Co.)		(See Clinton Co. for Stores)									
10	Mulberry Grove	N-23	725	.....	.....	4	1	...	...	1	2	1	1	1	3
11	Pocahontas	L-24	830	12	20	4	4	...	...	...	1	1	1	...	3
12	Sorento	L-23	942	58	16	5	4	1	1	1	1	1	1	...	1
	Class 2														
458	Panama (See also Montgomery Co.)	L-22	477	(See Montgomery Co.)		(See Montgomery Co. for Stores)									
	Class 3														
13	**Greenville**	M-23	3,091	116	36	3	13	...	...	...	2	2	2	3	4
	BOONE CO.	**Total**	**15,322**	**323**	**248**	**14**	**15**	**4**	**3**	**6**	**8**	**6**	**5**	**3**	**19**
	Class 0	**Total**	6,968	87	96	12	3	...	...	1	1	...	...	...	5
	Class 1														
14	Capron	Q- 2	550	38	26	2	3	...	...	1	3	1	1	...	1
	Class 3														
15	**Belvidere**	Q- 3	7,804	198	126	...	9	4	3	4	4	5	4	3	13
	BROWN CO.	**Total**	**9,336**	**244**	**288**	**17**	**11**	**3**	**2**	**2**	**4**	**2**	**4**	**2**	**16**
	Class 0	**Total**	6,777	71	100	14	2	...	...	...	...	...	1	...	8
	Class 1														
16	Versailles	E-17	627	31	96	3	3	...	...	...	1	1	1	...	2
	Class 2														
17	**Mount Sterling**	E-17	1,932	142	92	...	6	3	2	2	3	1	2	2	6
	BUREAU CO.	**Total**	**42,648**	**1,196**	**572**	**56**	**97**	**13**	**14**	**21**	**25**	**13**	**23**	**13**	**62**
	Class 0	**Total**	18,453	170	108	25	13	1	...	...	8	2	3	1	5
	Class 1														
18	Buda	L- 9	796	74	24	2	3	...	1	...	...	1	1	1	2
19	Bureau	M- 9	682	16	.....	1	1	...	...	...	...	...	1	...	1
20	Dalzell	O- 9	903	3	.....	3	1	...	...	...	...	...	...	...	...
21	La Moille	N- 7	547	74	52	2	2	...	...	...	...	1	1	...	3
22	Ohio	M- 7	874	79	35	1	1	1	1	1	1	1	1	...	5
23	Seatonville	M- 8	534	4	.....	1	4	...	...	...	...	...	...	...	2
24	Sheffield	K- 9	996	77	50	3	4	...	1	1	1	1	1	1	4
25	Tiskilwa	L- 9	915	68	41	1	3	...	...	...	2	1	2	2	4
26	Walnut	L- 7	771	115	83	1	3	1	1	2	2	...	2	1	4
27	Wyanet	L- 9	825	52	15	1	4	...	...	1	2	1	1	...	3
	Class 2														
28	Cherry	N- 8	1,265	1	.....	3	1	1	1	1	1	...	1	...	...
29	Depue	N- 9	2,428	21	.....	1	12	1	2	2	1	1	2	1	1
30	Ladd	N- 8	2,040	41	.....	5	6	...	...	1	1	...	1	1	1
	Class 3														
31	**Princeton**	M- 8	4,126	332	142	1	10	4	3	5	3	2	3	3	24
32	Spring Valley	N- 9	6,493	69	22	5	29	4	4	7	3	2	3	2	3
	CALHOUN CO.	**Total**	**8,245**	**63**	**19**	**36**	**10**	**2**	...	...	**2**	**1**	**1**	...	**9**
	Class 0	**Total**	7,551	50	13	32	7	2	...	...	2	...	...	...	5
	Class 1														
33	**Hardin**	F-21	694	13	6	4	3	...	...	...	...	1	1	...	4

Map Key No.		Location on Map	Population	Woman's World Circulation		Gen'l Stores	Grocers	Dry Goods	Clothing	Boots & Shoes	Hardware	Furniture	Drugs	Jewelry	Autos & Garages
				Town	R.F.D.										
	CARROLL CO.	**Total**	**19,345**	**641**	**220**	**19**	**25**	**11**	**9**	**10**	**11**	**8**	**11**	**8**	**28**
	Class 0	**Total**	9,041	15	10	9	3	1	...	...	2	...	1	...	4
	Class 1														
34	Chadwick	J- 5	582	54	18	3	1	...	1	...	1	1	1	1	2
35	Milledgeville	K- 5	746	59	22	3	2	...	1	...	2	1	1	2	3
36	Shannon	K- 4	636	58	21	2	1	...	1	1	1	1	1	...	3
	Class 2														
37	Lanark	J- 4	1,297	92	51	...	3	1	2	1	2	1	2	2	5
38	**Mount Carroll**	J- 4	1,806	128	54	1	5	3	1	2	1	2	2	1	7
	Class 3														
39	Savanna	I- 4	5,237	235	44	1	10	6	3	6	2	2	3	2	4
	CASS CO.	**Total**	**17,896**	**690**	**85**	**16**	**42**	**6**	**4**	**9**	**11**	**7**	**11**	**7**	**20**
	Class 0	**Total**	7,253	20	15	11	2	...	...	...	2	1	2	1	1
	Class 1														
40	Chandlerville	H-16	909	66	14	2	5	1	1	1	1	1	2	...	1
	Class 2														
41	Ashland	I-17	1,122	37	10	...	6	1	...	1	2	1	1	3	...
42	**Virginia**	H-17	1,501	119	31	1	3	1	1	2	1	1	1	1	5
	Class 3														
43	Beardstown	G-16	7,111	448	15	2	26	3	2	5	5	3	5	2	13
	CHAMPAIGN CO.	**Total**	**56,959**	**1,858**	**491**	**54**	**136**	**9**	**17**	**16**	**33**	**15**	**29**	**9**	**61**
	Class 0	**Total**	24,362	404	150	37	17	...	...	1	12	2	6	...	12
	Class 1														
44	Fisher	S-14	747	48	13	6	...	...	...	...	2	...	1	...	4
45	Homer	V-16	978	86	24	1	4	...	...	...	3	1	1	...	2
46	Mahomet	S-15	649	44	24	...	6	1	1	...	1	...	1	...	3
47	Philo	T-16	544	33	8	...	4	1	...	...	1	...	1	...	3
48	Saint Joseph	U-16	772	47	21	6	1	...	...	1	...	...	1	...	2
49	Sidney	U-16	546	47	9	1	2	1	...	...	2	...	1	...	2
50	Tolono	T-17	693	53	30	...	6	1	...	...	2	...	1	...	4
	Class 2														
51	Rantoul	U-15	1,551	98	32	1	5	...	1	1	2	1	2	2	5
	Class 4														
52	Champaign	T-16	15,873	524	60	2	59	...	11	10	5	8	8	6	15
53	**Urbana**	T-16	10,244	474	120	...	32	5	4	3	3	3	6	1	9
	CHRISTIAN CO.	**Total**	**38,458**	**786**	**221**	**37**	**91**	**11**	**17**	**19**	**19**	**15**	**19**	**10**	**41**
	Class 0	**Total**	18,845	53	26	20	15	2	...	2	4	2	3	...	10
	Class 1														
54	Edinburg	M-19	823	65	18	1	5	1	1	...	2	1	1	...	4
55	Humphreys	M-19	913	.....	.....	2	2	...	...	...	...	...	...	...	1
	Class 2														
56	Assumption	O-20	1,852	79	24	3	7	1	3	2	3	...	2	1	2
57	Kincaid	M-19	1,453	6	.....	6	6	...	...	1	1	1	1	...	2
58	Morrisonville	M-20	1,178	44	34	2	3	1	3	2	3	2	2	2	6
59	Stonington	N-19	1,466	27	13	...	6	...	2	2	1	1	1	...	2
	Class 3														
60	Pana	O-20	6,122	257	55	1	19	3	3	6	3	3	4	3	7
61	**Taylorville**	M-19	5,806	255	51	2	28	3	5	4	2	5	5	4	7
	CLARK CO.	**Total**	**21,165**	**447**	**259**	**39**	**34**	**10**	**9**	**8**	**10**	**7**	**12**	**5**	**26**
	Class 0	**Total**	14,384	34	35	29	6	1	1	...	2	...	1	...	1
	Class 1														
62	Westfield	V-20	933	62	25	2	3	2	1	1	1	1	1	1	2
	Class 2														
63	Casey	U-21	2,189	139	61	2	10	2	3	3	3	2	4	2	10
64	**Marshall**	W-20	2,222	116	71	1	12	5	2	3	3	1	4	2	9
65	Martinsville	V-21	1,437	96	67	5	3	...	2	1	1	3	2	...	4
	CLAY CO.	**Total**	**17,684**	**223**	**224**	**41**	**23**	**1**	**4**	...	**9**	**5**	**8**	**5**	**15**
	Class 0	**Total**	12,041	35	22	17	3	...	...	...	2	1	2	1	5
	Class 1														
66	Clay City	S-24	648	33	34	5	4	...	...	...	1	1	1	1	3
67	**Louisville**	S-24	797	28	91	7	3	...	...	...	2	...	1	1	3
68	Xenia	R-25	640	18	35	9	1	...	...	...	1	1	1	1	1
	Class 3														
69	Flora	R-24	3,558	109	42	3	12	1	4	...	3	2	3	1	3
	CLINTON CO.	**Total**	**22,947**	**197**	**53**	**46**	**28**	**4**	**3**	**14**	**12**	**7**	**4**	**4**	**21**
	Class 0	**Total**	12,325	17	9	23	2	...	...	6	1	1	...	...	6

Bold Face Type Designates County Seat.
★ Designates State Capital.

¶ Designates Unincorporated Place (Shown only when County Seat.)
† Excepting County Seat Shown Separately.

ILLINOIS—Continued

Explanation

Class 0—Incorporated Places under 500 Population and Unincorporated Places of All Sizes.
Class 1—Incorporated Places 500 to 1,000 Population. (Printed in Brown on Map).
Class 2—Incorporated Places 1,000 to 2,500 Population. (Printed in Red on Map).
Class 3—Incorporated Places 2,500 to 10,000 Population. (Printed in Green on Map).
Class 4—Incorporated Places 10,000 to 25,000 Population. (Printed in Blue on Map).
Class 5—Incorporated Places over 25,000 Population. (Printed in Black on Map).

Map Key No.		Location on Map	Population	Woman's World Circulation		Gen'l Stores	Grocers	Dry Goods	Clothing	Boots & Shoes	Hardware	Furniture	Drugs	Jewelry	Autos & Garages
				Town	R.F.D.										
	CLINTON CO.—Continued														
	Class 1														
70	Germantown	L–25	766	3		2	1			1	1				2
71	Keyesport (See also Bond Co.)	N–24	288	10		3	4					1	1		1
	Class 2														
72	Beckemeyer	M–25	1,153	13		2	4	1			1	1			1
73	Breese	L–25	2,399	60	6	5	4	3	2	2	2	1	1	1	4
74	**Carlyle**	M–25	2,027	59	22	3	7		1	3	3	2	1	2	3
75	New Baden	K–25	1,550	20	2	5	3			1	1				2
76	Trenton	K–25	1,200	15	14	3	3			1	3	1	1	1	2
426	Wamac (See also Marion and Washington Co's.)	O–25	450	(See Marion Co.)		(See Marion Co. for Stores)									
	Class 4														
428	Centralia (See also Marion Co.)	O–25	789	(See Marion Co.)		(See Marion Co. for Stores)									
	COLES CO.	**Total**	**35,108**	**915**	**204**	**34**	**99**	**4**	**10**	**11**	**10**	**8**	**13**	**6**	**48**
	Class 0	**Total**	13,183	62	41	23	7				3		1		8
	Class 1														
77	Ashmore	U–19	548	33	11	3	1				1		1		3
	Class 2														
78	Oakland	U–19	1,210	59	29	4	5		1		2	1	2	1	3
	Class 3														
79	**Charleston**	U–20	6,615	292	60		25	2	2	4	2	2	3	2	12
	Class 4														
80	Mattoon	S–20	13,552	469	63	4	61	2	7	7	2	5	6	3	22
	COOK CO.	**Total**	**3,053,017**	**4,426**	**387**	**180**	**8900**	**1190**	**510**	**1218**	**683**	**425**	**1345**	**531**	**1562**
	Class 0	**Total**	50,055	166	74	35	105	11	2	8	11	1	9	2	28
	Class 1														
81	Burnham	X–7	795	3			4								1
82	Evergreen Park	W–6	705	4			3								2
83	Franklin Park	V–5	914	8		1	2	2	1	1	1		1		2
84	Glenview	W–4	760	13	20	1	2				1				2
85	Glenwood	X–7	738	18	1	1	2								1
86	Hillside	V–6	555				1								
87	Niles Center	W–4	763	10		2	3			1	3		2		3
88	Posen	W–7	947	1			3	1			1				1
89	Shermerville	V–4	554	19	10	3	2	1			1				1
90	South Chicago Heights	X–8	949				2								1
91	Stickney	W–6	550				2								
92	Thornton	X–7	767	35		1	3								2
	Class 2														
93	Arlington Heights	U–4	2,250	62	21	2				2	1	1	2	2	6
94	Barrington (See also Lake Co.)	T–4	1,180	107	36	4	4			2	2	1	1	2	4
95	Bellwood	V–5	1,881	5			4	2			1				1
96	Burr Oak	W–7	1,237			1	2								
97	Dolton	X–7	2,076	6			5	1		1	1		1	1	1
98	Elmwood Park	X–5	1,380	1		(See Chicago for Stores)									
99	Homewood	W–7	1,389	23	5	1	4						1		3
100	Kenilworth	W–4	1,188	2			2						1		3
101	La Grange Park	V–6	1,684	(See La Grange)		(See La Grange for Stores)									
102	Lansing	X–7	1,409	12	15	2	4	1		1					
103	Lemont	V–6	2,322	56	20	6	13	1	2	4	3	2	3	1	5
104	Morton Grove	W–4	1,079	4	8	2	2								1
105	Mount Greenwood	X–7	1,441	43			6	2		1	1		1		2
106	Niles	X–5	1,258		1	1	3	1							1
107	Palatine	U–4	1,210	33	25	3	3	1			1	1	1	2	4
108	Phoenix	W–7	1,933				12	1					1		
109	Riverdale	W–7	1,166	3		(See Chicago for Stores)									
110	South Holland	X–7	1,247	46	7	4	2			2	1	1			2
647	Steger (See also Will Co.)	X–8	974	(See Will Co.)		(See Will Co. for Stores)									
111	Western Springs	V–6	1,258	13		2					1		1		
	Class 3														
112	Brookfield	X–5	3,589	24			6	1		1	2		1		2
113	Des Plaines	V–4	3,451	61	25	4	7			2	2		1		5
114	Glencoe	W–4	3,381	51			6	2		3	1		2		
115	Harvey	W–7	9,216	130	3	3	34	5	2	8	4	4	2	2	8
168	Hinsdale (See also Du Page Co.)	V–6	127	(See Du Page Co.)		(See Du Page Co. for Stores)									
116	La Grange	V–6	6,525	99	27	1	11	1		3	1	2	2	1	7
117	Lyons	V–6	2,564	8			10	1		2	1				3
118	Melrose Park	V–5	7,147	33	13	2	34	9	2	7	2	2	4	3	5
119	Park Ridge	V–4	3,383	60			8	1		2	1		2	1	3
120	River Forest	V–5	4,358	22		1	7			1	1		2		1
121	Riverside	W–6	2,532	14			5	1		1			1		2
122	Summit	W–6	4,019	6	1	2	7						1		4
123	West Hammond	X–7	7,492			2	36	1	2	4	1		3		3
124	Wilmette	W–4	7,814	60			7	3		4	2	1	3	1	6
125	Winnetka	W–4	6,694	62			5	2		2	3		2		3
	Class 4														
126	Berwyn	X–5	14,150	37		4	27	5		2	2	1	3	1	2
127	Blue Island	W–7	11,424	91	20	2	41	2	3	9	4	2	4	1	3
128	Chicago Heights	X–8	19,653	225	28	4	100	16	7	4	6	7	8	5	25
129	Forest Park	W–5	10,768	61			32	7	5	7	4	2	2	3	11
130	Maywood	V–5	12,072	78	2	1	43	7	3	4	4	2	7	1	12
	Class 5														
131	**Chicago**	X–5	2,701,705	2,032	25	76	7985	1052	466	1083	575	381	1213	486	1306
132	Cicero	W–6	44,995	58		10	151	23	7	23	16	5	17	6	14
294	Elgin (See also Kane Co.)	T–4	252	(See Kane Co.)		(See Kane Co. for Stores)									
133	Evanston	X–4	37,234	279		1	59	7	6	18	10	5	17	6	28
134	Oak Park	W–5	39,858	242		1	75	17	2	5	11	4	23	4	32
	CRAWFORD CO.	**Total**	**22,771**	**445**	**273**	**47**	**41**	**2**	**8**	**6**	**12**	**7**	**10**	**6**	**27**
	Class 0	**Total**	14,636	51	12	23	2				3				3
	Class 1														
135	Flat Rock	W–23	745	10	26	7	3				1	1	1		4
136	Hutsonville	W–22	665	40	5	3	2		1		1	1	1		2
	Class 2														
137	Oblong	V–22	1,547	107	67	7	8		2	1	2	1	2	1	4
138	Palestine	X–22	1,803	99	33	6	6		1	1	3	1	1	2	4
	Class 3														
139	**Robinson**	W–22	3,375	138	130	1	20	2	4	4	2	3	5	3	10
	CUMBERLAND CO.	**Total**	**12,858**	**168**	**180**	**25**	**8**	**2**	**6**	**1**	**3**	**5**	**4**	**3**	**12**
	Class 0	**Total**	9,692	26	19	17	1				1				1
	Class 1														
140	Toledo	T–21	787	34	78	4	2		1		1	1	1		4
	Class 2														
141	Greenup	T–21	1,230	35	55	2	3	2	4	1	1	2	2	2	2
142	Neoga	S–21	1,149	73	28	2	2		1			2	1	1	5
	DE KALB CO.	**Total**	**31,339**	**1,048**	**294**	**31**	**40**	**8**	**10**	**18**	**17**	**14**	**19**	**9**	**57**
	Class 0	**Total**	13,690	160	114	18	5	1	1	2	4		2		12
	Class 1														
143	Hinckley	R– 6	665	27	10	3	1		1		1	1	1		6
144	Kirkland	P– 4	599	27	19	1	2	1			1	1	1		3
145	Shabbona	P– 6	735	61	21	2	1				1	2	1		3
146	Somonauk	Q– 7	540	51	4	1					1	2	1		1
	Class 2														
147	Genoa	Q– 4	1,228	58	26	2	1		2	2	2	2	2	1	4
148	Sandwich	R– 7	2,409	156	23	1	3	1	1	2	2	1	2	1	5
	Class 3														
149	DeKalb	Q– 5	7,871	383	41	2	17	3	3	7	3	2	5	4	11
150	**Sycamore**	Q– 5	3,602	125	36	1	10	2	2	5	2	3	4	3	12
	DE WITT CO.	**Total**	**19,252**	**473**	**173**	**22**	**32**	**7**	**5**	**9**	**12**	**5**	**8**	**4**	**23**
	Class 0	**Total**	9,479	28	15	12	2				1				4
	Class 1														
151	Kenney	O–16	504	25	13		4	1		2		1	1		2
152	Wapella	O–15	528	31	12	2	1				2				2
153	Waynesville	O–15	592	16	5	2	1				2	1	1		1
154	Weldon	Q–16	573	35	14	1	3				2		1		1
	Class 2														
155	Farmer City	Q–15	1,678	97	51		4	4	2	2	2	1	2	2	5
	Class 3														
156	**Clinton**	P–16	5,898	241	63	5	17	2	3	5	3	2	3	2	8
	DOUGLAS CO.	**Total**	**19,604**	**451**	**180**	**25**	**35**	**6**	**3**	**8**	**12**	**6**	**9**	**6**	**26**
	Class 0	**Total**	10,713	79	22	20	5				5		1		7
	Class 1														
471	Arthur (See also Moultrie Co.)	R–18	470	(See Moultrie Co.)		(See Moultrie Co. for Stores)									
496	Atwood (See also Piatt Co.)	S–18	308	(See Piatt Co.)		(See Piatt Co. for Stores)									
	Class 2														
157	Arcola	S–18	1,831	149	66		8	1		4	2	1	2	1	5
158	Newman	U–18	1,225	34	26	1	6	2	2	2	2	2	2	1	4
159	Villa Grove	T–17	2,493	126	11	2	5	2			1	1	2	2	3
	Class 3														
160	**Tuscola**	T–18	2,564	63	55	2	11	1	1	2	2	2	2	2	7
	DU PAGE CO.	**Total**	**42,120**	**660**	**164**	**48**	**53**	**12**	**5**	**13**	**24**	**7**	**18**	**10**	**44**
	Class 0	**Total**	13,311	35	9	26	7	1		1	5		1		10
	Class 1														
161	Addison	U– 5	510	1		4	1					1	1		2
162	Bensenville	V– 5	650	24	12	4	3		1		2				3
163	Villa Park	V– 5	854	2	1	1	2						1		1
	Class 2														
164	Lombard	U– 5	1,331	30	3		3	1	1	2	2		1	1	4
	Class 3														
165	Downers Grove	U– 6	3,543	103	22	3	3	2	1	1	3		2	1	2
166	Elmhurst	V– 5	4,594	58	8	2	7	3	1	2	4	1	2	2	4
167	Glen Ellyn	V– 6	2,851	61	5		4	1		1	2		2		2
168	Hinsdale (See also Cook Co.)	V– 6	3,915	47	35	2	5	2		1	1	1	2	1	1
169	Naperville	U– 6	3,830	123	31	3	8	2	1	3	2	2	2	2	6
170	West Chicago	T– 5	2,594	66	18	2	2			1	3	1	2	1	4
171	**Wheaton**	U –6	4,137	110	20	1	8			1		1	2	2	5
	EDGAR CO.	**Total**	**25,769**	**497**	**296**	**39**	**47**	**5**	**5**	**6**	**13**	**3**	**11**	**6**	**43**
	Class 0	**Total**	14,059	51	43	22	10				4		1		9
	Class 1														
172	Brocton	V–18	562	17	24	3	1				2				2
173	Hume	V–18	609	14	7	3					1		1		1
174	Kansas	V–19	944	63	43	2	1				1		1		7
175	Metcalf	V–17	509	7	4	3	2						1		1
	Class 2														
176	Chrisman	W–18	1,101	96	54	4	2	1			2	1	2	1	6
	Class 3														
177	**Paris**	W–19	7,985	249	121	2	31	4	5	6	3	2	5	5	17
	EDWARDS CO.	**Total**	**9,431**	**143**	**96**	**21**	**14**		**1**	**2**	**5**	**3**	**5**	**4**	**10**
	Class 0	**Total**	6,119	35	30	8	5			1	1	1	2	1	3
	Class 1														
178	West Salem	U–25	946	44	28	8	4				2	1	2	1	2
	Class 2														
179	**Albion**	U–26	1,584	64	38	5	5		1	1	2	1	1	2	5
630	Grayville (See also White Co.)	U–27	782	(See White Co.)		(See White Co. for Stores)									
	EFFINGHAM CO.	**Total**	**19,556**	**223**	**198**	**58**	**19**	**4**	**7**	**4**	**15**	**5**	**9**	**5**	**21**
	Class 0	**Total**	12,930	96	124	35	4	1		1	5	1	3		9
	Class 1														
180	Dieterich	S–22	522	13	19	3	1				2	1	1	1	1

Bold Face Type Designates County Seat.
★ Designates State Capital.
¶ Designates Unincorporated Place (Shown only when County Seat).
† Excepting County Seat Shown Separately.

ILLINOIS—Continued

Explanation

Class 0—Incorporated Places under 500 Population and Unincorporated Places of All Sizes.
Class 1—Incorporated Places 500 to 1,000 Population. (Printed in Brown on Map).
Class 2—Incorporated Places 1,000 to 2,500 Population. (Printed in Red on Map).

Explanation

Class 3—Incorporated Places 2,500 to 10,000 Population. (Printed in Green on Map).
Class 4—Incorporated Places 10,000 to 25,000 Population. (Printed in Blue on Map).
Class 5—Incorporated Places over 25,000 Population. (Printed in Black on Map).

Map Key No.		Location on Map	Population	Woman's World Circulation		Gen'l Stores	Grocers	Dry Goods	Clothing	Boots & Shoes	Hardware	Furniture	Drugs	Jewelry	Autos & Garages
				Town	R.F.D.										
	EFFINGHAM CO.—Continued														
181	Teutopolis	S-22	728	11	6	6	...	...	2	...	2	1	1	1	2
	Class 2														
182	Altamont	Q-22	1,352	80	21	9	...	1	...	...	4	...	1	1	4
	Class 3														
183	**Effingham**	R-22	4,024	23	28	5	14	2	5	3	2	2	3	2	5
	FAYETTE CO.	**Total**	**26,187**	**367**	**173**	**52**	**26**	...	**2**	**1**	**16**	**8**	**7**	**4**	**24**
	Class 0	**Total**	19,543	73	36	26	8	...	...	1	4	2	...	...	8
	Class 1														
184	Brownstown	O-22	518	48	44	6	1	...	...	...	2	1	...	1	2
185	Farina	Q-23	701	30	21	3	2	...	...	...	2	1	1	1	2
186	Ramsey	O-22	772	44	19	3	4	...	...	...	3	...	2	...	3
	Class 2														
187	Saint Elmo	P-22	1,337	51	5	5	6	...	...	...	3	1	1	1	4
	Class 3														
188	**Vandalia**	O-23	3,316	121	48	9	5	...	2	...	2	3	3	1	5
	FORD CO.	**Total**	**16,466**	**402**	**162**	**20**	**21**	**7**	**5**	**13**	**16**	**4**	**8**	**7**	**28**
	Class 0	**Total**	9,944	102	49	14	6	...	...	2	9	...	2	2	4
	Class 1														
189	Melvin	T-13	540	48	22	3	...	...	...	...	1	...	...	...	2
190	Piper City	T-12	715	30	30	1	2	1	...	...	1	1	1	...	3
	Class 2														
191	Gibson	S-14	2,234	117	29	2	6	2	2	6	2	1	2	3	7
	Class 3														
192	**Paxton**	U-14	3,033	105	32	...	7	4	3	5	3	2	3	2	12
	FRANKLIN CO.	**Total**	**57,293**	**532**	**96**	**100**	**246**	**23**	**12**	**16**	**14**	**21**	**17**	**7**	**35**
	Class 0	**Total**	19,501	57	21	19	12	1	...	...	...	...	1	1	2
	Class 1														
193	Thompsonville	Q-29	577	18	15	3	5	...	...	...	1	...	1	...	1
194	Valier	O-28	876	3	.....	4	7	1	1	1	1	...	1	...	1
195	West City	P-28	525	.....	.....	(See Christopher for Stores)									
	Class 2														
196	Buckner	O-29	1,827	26	.....	6	4	1	...	...	...	...	1	...	...
197	Hanaford	P-29	1,083	.....	.....	(Stores inc. in unincorp. towns)									
198	North City (Coello P. O.)	O-28	1,362	.....	.....	1	2	1	...	...	...	...	...	...	...
199	Orient City	O-29	1,388	9	.....	2	1	...	...	...	2	1	...	...	1
200	Royalton	O-29	2,043	21	.....	4	6	1	2	1	1	3	2	...	1
201	Zeigler	O-29	2,338	10	.....	4	16	4	1	1	1	1	2	1	2
	Class 3														
202	**Benton**	P-29	7,201	190	41	16	70	2	3	4	2	4	2	1	5
203	Christopher	O-29	3,830	53	1	7	27	2	...	1	4	4	1	1	5
204	Frankfort Heights	P-29	3,423	27	.....	6	13	3	...	...	...	...	1	1	3
205	Sesser	O-28	2,841	17	.....	8	16	3	2	2	1	2	2	...	2
206	West Frankfort	P-29	8,478	101	18	20	67	4	3	6	1	6	3	2	12
	FULTON CO.	**Total**	**48,163**	**1,357**	**433**	**55**	**114**	**9**	**11**	**18**	**22**	**13**	**23**	**10**	**49**
	Class 0	**Total**	23,412	84	31	34	23	...	...	...	2	...	1	...	2
	Class 1														
207	Avon	G-13	877	70	46	1	2	1	1	...	1	...	2	...	3
208	Fairview	I-13	572	47	11	1	2	...	1	...	...	1	1	...	3
209	Ipava	G-14	720	58	31	...	2	...	...	...	2	1	1	...	4
210	London Mills (See also Knox Co.)	H-13	531	58	34	...	3	1	...	1	3	1	1	1	2
211	Marietta	G-14	512	13	14	2	...	...	...	...	1	...	...	...	...
212	Table Grove	G-14	610	42	17	4	3	...	...	...	1	1	1	2	3
	Class 2														
213	Astoria	G-15	1,340	77	35	1	4	...	1	3	1	...	2	1	3
214	Cuba	I-14	1,484	87	27	3	2	...	...	...	2	1	2	1	5
215	**Lewistown**	I-14	2,279	152	43	...	8	2	3	3	3	1	1	2	3
216	Saint David	I-14	1,189	10	.....	4	4	1	...	...	...	...	2	...	1
217	Vermont	G-15	1,078	88	31	1	5	1	...	1	2	...	2	...	3
	Class 3														
218	Farmington	I-13	2,631	134	22	1	10	1	2	4	2	3	2	1	4
	Class 4														
219	Canton	I-13	10,928	437	91	3	46	2	3	6	2	4	5	2	13
	GALLATIN CO.	**Total**	**12,856**	**180**	**49**	**43**	**21**	...	...	**1**	**11**	**3**	**8**	**4**	**9**
	Class 0	**Total**	8,484	24	13	14	3	...	...	...	4	...	1	...	1
	Class 1														
220	New Haven	U-29	570	4	1	4	2	...	...	...	2	1	1	...	...
	Class 2														
221	Equality	S-30	1,332	55	18	10	4	...	...	...	...	1	2	1	2
222	Ridgway	T-30	1,102	35	11	7	4	...	...	1	2	1	2	1	5
223	**Shawneetown**	T-30	1,368	62	6	8	8	...	...	...	3	...	2	2	1
	GREENE CO.	**Total**	**22,883**	**319**	**150**	**33**	**38**	**10**	**10**	**10**	**14**	**7**	**10**	**3**	**18**
	Class 0	**Total**	13,255	81	39	20	10	...	2	...	3	...	1	...	5
	Class 1														
224	Hillview	F-20	577	1	8	5	...	1	...	...	...	...	1	1	...	1
	Class 2														
225	**Carrollton**	G-21	2,020	71	35	5	7	2	4	2	2	2	3	1	1
226	Greenfield	H-21	1,149	39	18	...	4	1	1	2	2	1	1	1	1
	Class 3														
227	Roodhouse	G-20	2,928	91	32	1	8	1	1	2	3	1	2	1	5
228	White Hall	G-20	2,954	36	18	2	9	5	2	4	4	2	2	...	5
	GRUNDY CO.	**Total**	**18,580**	**390**	**187**	**27**	**40**	**15**	**11**	**13**	**13**	**5**	**8**	**6**	**31**
	Class 0	**Total**	10,032	89	69	9	8	...	...	1	5	...	2	...	6
	GRUNDY CO.—Continued														
	Class 1														
229	Gardner	S-10	937	62	44	3	5	1	1	...	2	1	1	1	4
	Class 2														
230	Coal City	T- 9	1,744	50	10	9	6	7	3	4	2	1	1	1	3
231	South Wilmington	T-10	1,362	21	.....	3	3	2	2	2	...	...	...	...	1
	Class 3														
232	**Morris**	S- 8	4,505	168	67	3	18	5	5	6	4	3	4	4	17
	HAMILTON CO.	**Total**	**15,920**	**85**	**77**	**55**	**29**	**2**	**1**	**1**	**6**	**2**	**4**	**3**	**6**
	Class 0	**Total**	12,794	6	.....	27	11	...	...	...	1	...	1	...	3
	Class 1														
233	Broughton	R-29	506	8	11	3	4	...	...	1	...	...	1	...	2
234	Dahlgren	Q-27	693	28	21	10	1	1	...	...	3	...	1	1	1
	Class 2														
235	**McLeansboro**	R-28	1,927	43	45	15	13	1	1	...	2	2	1	2	...
	HANCOCK CO.	**Total**	**28,523**	**571**	**317**	**43**	**48**	**9**	**10**	**18**	**24**	**9**	**17**	**11**	**47**
	Class 0	**Total**	16,810	96	50	35	6	...	...	...	8	1	3	...	15
	Class 1														
236	Bowen	C-15	715	23	10	...	2	1	...	...	1	...	1	2	1
237	Nauvoo	B-13	972	57	20	3	2	...	1	2	1	1	1	...	6
238	Plymouth	D-15	900	31	39	1	5	...	...	1	2	1	2	1	3
	Class 2														
239	Augusta	D-15	1,085	27	13	1	4	1	1	1	1	...	2	1	1
240	**Carthage**	C-14	2,129	133	66	...	6	3	2	4	1	1	2	3	6
241	Dallas City (See also Henderson Co.)	C-13	860	23	37	2	2	1	1	2	2	1	1	1	2
242	Hamilton	B-14	1,698	68	29	...	9	...	1	3	3	...	1	1	3
243	LaHarpe	D-13	1,323	57	26	...	6	1	2	3	2	1	2	1	6
244	Warsaw	A-15	2,031	56	27	1	6	2	2	2	3	3	2	1	4
	HARDIN CO.	**Total**	**7,533**	**49**	**13**	**34**	**15**	**1**	...	...	...	**3**	**3**	**1**	**2**
	Class 0	**Total**	4,956	10	12	20	2	...	...	...	...	...	2	...	...
	Class 2														
245	**Elizabethtown**	T-32	1,055	7	1	9	5	1	...	...	...	2	...	...	2
246	Rosiclare	S-32	1,522	32	.....	5	8	...	...	...	...	1	1	1	...
	HENDERSON CO.	**Total**	**9,770**	**183**	**67**	**10**	**11**	**3**	**1**	**2**	**3**	**3**	**6**	**1**	**8**
	Class 0	**Total**	7,766	114	40	8	6	...	...	...	1	1	3	...	6
	Class 1														
247	**Oquawka**	D-11	888	37	6	...	3	2	...	...	1	1	1	...	...
248	Stronghurst	D-12	836	32	21	2	2	1	1	2	1	1	2	1	2
	Class 2														
241	Dallas City (See also Hancock Co.)	C-13	280	(See Hancock Co.)		(See Hancock Co. for Stores)									
	HENRY CO.	**Total**	**45,162**	**1,684**	**545**	**36**	**72**	**8**	**10**	**15**	**26**	**13**	**18**	**13**	**67**
	Class 0	**Total**	17,401	154	79	21	8	...	...	2	6	2	3	...	13
	Class 1														
249	Atkinson	I- 8	778	64	24	3	1	...	1	1	2	1	1	...	4
250	Orion	G- 9	613	39	4	2	1	1	...	1	1	1	1	1	1
251	Woodhull	H- 9	700	84	44	2	3	...	...	...	3	1	2	1	2
	Class 2														
252	**Cambridge**	H- 9	1,335	150	60	4	2	...	...	1	2	...	1	1	8
253	Wethersfield	J- 9	1,960	(See Kewanee)		(See Kewanee for Stores)									
	Class 3														
254	Galva	I-10	2,974	208	49	...	6	2	2	2	1	1	3	2	7
255	Geneseo	I- 8	3,375	291	141	1	5	1	3	1	4	1	3	3	9
	Class 4														
256	Kewanee	J- 9	16,026	694	144	3	46	4	4	7	7	6	4	5	23
	IROQUOIS CO.	**Total**	**34,841**	**729**	**452**	**55**	**52**	**8**	**7**	**10**	**27**	**6**	**15**	**8**	**46**
	Class 0	**Total**	24,478	212	156	38	18	1	...	2	13	...	3	1	21
	Class 1														
257	Chebanse (See also Kankakee Co.)	V-11	310	24	17	2	1	1	...	...	1	...	1	...	2
258	Cissna Park	V-13	670	24	28	3	2	...	...	...	1	1	1	1	4
259	Clifton	V-11	638	53	34	2	1	...	...	...	2	...	1	...	3
260	Loda	U-14	530	37	15	2	2	...	...	...	2	...	1	...	1
	Class 2														
261	Gilman	U-12	1,448	46	32	3	2	...	1	1	2	...	2	1	1
262	Milford	X-13	1,466	79	65	2	7	...	1	...	1	1	1	1	5
263	Onarga	U-12	1,302	63	30	2	4	1	1	1	2	1	1	2	3
264	Sheldon	X-12	1,182	63	28	1	3	1	1	3	2	1	2	...	2
	Class 3														
265	**Watseka**	W-12	2,817	128	47	...	12	4	3	3	1	2	2	2	4
	JACKSON CO.	**Total**	**37,091**	**377**	**241**	**51**	**116**	**12**	**9**	**11**	**9**	**7**	**19**	**6**	**21**
	Class 0	**Total**	17,052	88	47	27	20	2	...	1	2	...	4	1	4
	Class 1														
266	Ava	L-29	626	28	15	5	4	...	...	...	2	...	...	1	1
267	De Soto	N-30	703	16	44	3	3	...	...	...	...	...	1	...	1
268	Elkville	N-29	990	15	17	3	2	...	...	...	...	...	1	...	2
269	Grand Tower	M-31	750	2	5	2	6	...	...	...	...	...	1	...	...
	Class 3														
270	Carbondale	N-30	6,267	113	44	4	24	4	3	2	1	3	5	1	5
	Class 4														
271	**Murphysboro**	M-30	10,703	115	69	7	57	6	6	8	4	4	7	3	8
	JASPER CO.	**Total**	**16,064**	**156**	**151**	**37**	**20**	**2**	**2**	**2**	**13**	**3**	**4**	**2**	**11**

Bold Face Type Designates County Seat.
★ Designates State Capital.

¶ Designates Unincorporated Place (Shown only when County Seat.)
† Excepting County Seat Shown Separately.

ILLINOIS—Continued

Explanation

Class 0—Incorporated Places under 500 Population and Unincorporated Places of All Sizes.
Class 1—Incorporated Places 500 to 1,000 Population. (Printed in Brown on Map).
Class 2—Incorporated Places 1,000 to 2,500 Population. (Printed in Red on Map).
Class 3—Incorporated Places 2,500 to 10,000 Population. (Printed in Green on Map).
Class 4—Incorporated Places 10,000 to 25,000 Population. (Printed in Blue on Map).
Class 5—Incorporated Places over 25,000 Population. (Printed in Black on Map).

Map Key No.		Location on Map	Population	Woman's World Circulation		Gen'l Stores	Grocers	Dry Goods	Clothing	Boots & Shoes	Hardware	Furniture	Drugs	Jewelry	Autos & Garages
				Town	R.F.D.										
	JASPER CO.—Continued														
	Class 0	**Total**	13,981	83	72	35	11				11	1	1		6
	Class 2														
272	Newton	T-23	2,083	73	79	2	9	2	2	2	2	2	3	2	5
	JEFFERSON CO.	**Total**	**28,480**	**239**	**106**	**50**	**83**	**3**	**2**	**3**	**6**	**5**	**7**	**3**	**17**
	Class 0	**Total**	18,665	59	63	42	13			1	4	2	3		8
	Class 3														
273	Mount Vernon	P-27	9,815	180	43	8	70	3	2	2	2	3	4	3	9
	JERSEY CO.	**Total**	**12,682**	**100**	**49**	**29**	**29**	**3**		**1**	**2**	**4**	**6**	**4**	**7**
	Class 0	**Total**	7,857	17	9	20	10						1		3
	Class 1														
391	Brighton (See also Macoupin Co.)	H-22	37	See Macoupin Co.)		(See Macoupin Co. for Stores)									
274	Grafton	G-23	949	10	6	3	1						1	2	1
	Class 3														
275	Jerseyville	G-22	3,839	73	34	6	18	3		1	2	3	3	4	3
	JO DAVIESS CO.	**Total**	**21,917**	**554**	**211**	**36**	**30**	**5**	**7**	**11**	**12**	**7**	**10**	**9**	**29**
	Class 0	**Total**	11,886	71	59	22	1				2	1	1		8
	Class 1														
276	Elizabeth	H- 3	687	42	35	3	1	2	1	1	2	1	1	1	3
277	Hanover	H- 3	737	26	14	3	1		1	1	1	1	1	1	2
	Class 2														
278	East Dubuque	F- 2	1,163	31	10		4				1		1	1	2
279	Stockton	I- 3	1,449	63	39	5	4	1	1	2	2	1	2	2	6
280	Warren	J- 2	1,253	98	19	2	4		1	1	2	1	1	1	2
	Class 3														
281	Galena	G- 2	4,742	223	35	1	15	2	3	6	2	2	3	3	6
	JOHNSON CO.	**Total**	**12,022**	**91**	**48**	**43**	**23**	**5**	**3**	**2**	**3**	**1**	**5**	**1**	**4**
	Class 0	**Total**	10,534	32	18	34	13	2	1				2	1	1
	Class 1														
282	Goreville	P-31	581	11	13	6	1				2		1		2
283	Vienna	P-32	907	48	17	3	6	3	2	2	1	1	2		1
	KANE CO.	**Total**	**99,499**	**2,762**	**272**	**35**	**260**	**13**	**31**	**37**	**31**	**21**	**28**	**21**	**96**
	Class 0	**Total**	18,929	238	79	16	8				5	1			9
	Class 1														
284	Elburn	S- 5	571	37	13	2					1	1	1		4
285	Hampshire	R- 4	618	49	18	1	2			1	1	1	1	1	3
286	South Elgin	T- 5	559	18			1								
	Class 2														
287	Carpentersville	T- 4	1,036	31		1					1				
288	East Dundee	T- 4	1,303	4		4	3			1	2	1	1	1	6
289	West Dundee	T- 4	1,587	(See East Dundee)		(See East Dundee for Stores)									
	Class 3														
290	Batavia	S- 6	4,395	189	17	3	23	3	1	1	3	2	2	2	5
291	Geneva	T- 5	2,803	66	10		6	3	2	3	3	2	1	1	4
292	Saint Charles	S- 5	4,099	76	23	3	13	1	1	2	2	1	2	2	7
	Class 5														
293	Aurora	T- 6	36,397	1,112	62	1	145	5	18	18	8	8	9	7	35
294	Elgin (See also Cook Co.)	T- 4	27,202	942	50	4	58	1	9	11	5	4	11	7	23
	KANKAKEE CO.	**Total**	**44,940**	**1,218**	**277**	**42**	**72**	**11**	**15**	**19**	**19**	**12**	**12**	**7**	**43**
	Class 0	**Total**	20,741	191	100	26	10	2	1		8	4	3	2	8
	Class 1														
295	Bourbonnais	V-10	620	12	12	2	1				1				1
257	Chebanse (See also Iroquois Co.)	V-11	231	(See Iroquois Co.)		(See Iroquois Co. for Stores)									
	Class 2														
296	Bradley	V-10	2,128	74		1	1	1			1		1		1
297	Manteno	V- 9	1,182	52	30	2	2			1	3	1	1		2
298	Momence	X-10	2,218	128	33	1	10	3	2	3	2	1	2	1	5
299	Saint Anne	W-10	1,067	61	34	4	2				2	2	1		1
	Class 4														
300	Kankakee	V-10	16,753	700	68	6	46	5	12	15	2	4	4	4	25
	KENDALL CO.	**Total**	**10,074**	**231**	**120**	**11**	**20**	**4**	**1**	**4**	**7**	**3**	**7**	**3**	**18**
	Class 0†	**Total**	7,484	54	42	9	10	1			3	1	3		6
301	Yorkville	S- 7	441	49	55		3			2	2		2	1	5
	Class 1														
302	Oswego	T- 7	676	39	15		3	1		1		1	1	1	3
	Class 2														
303	Plano	R- 7	1,473	89	8	2	4	2	1	1	2	1	1	1	4
	KNOX CO.	**Total**	**46,727**	**1,773**	**401**	**34**	**108**	**9**	**16**	**21**	**17**	**7**	**15**	**15**	**55**
	Class 0	**Total**	16,232	273	131	31	8	1		1	4	1	2		8
	Class 1														
304	Altona	H-10	506	57	37		1	1			2	1	1	1	2
305	East Galesburg	H-11	566	25		1									
210	London Mills (See also Fulton Co.)	H-13	15	(See Fulton Co.)		(See Fulton Co. for Stores)									
306	Oneida	H-10	563	59	49		4			1	1	1	1	1	4
307	Yates City	I-12	582	55	6	1	4			2	1		1	1	3
	Class 2														
308	Knoxville	H-11	1,708	143	34		6		1	2	2		1		4
	Class 3														
309	Abingdon	G-12	2,721	173	26		15	1	3	2	2	2	2	2	4
	KNOX CO.—Continued														
	Class 4														
310	Galesburg	H-11	23,834	988	118	1	70	6	12	13	5	2	7	10	30
	LAKE CO.	**Total**	**74,285**	**662**	**189**	**48**	**142**	**20**	**20**	**39**	**25**	**12**	**31**	**13**	**80**
	Class 0	**Total**	26,742	123	103	25	38	3	1	1	11	1	6		29
	Class 1														
311	Antioch	U- 2	775	32	21	4	5				1		1	1	3
312	Deerfield	V- 4	610	17	2	3	1				1	1		1	2
313	Grays Lake	V- 3	736	33	17	1	4	2	2	3	2			1	2
314	Lake Bluff	W- 3	819	1			2								2
	Class 2														
94	Barrington (See also Cook Co.)	T- 4	563	(See Cook Co.)		(See Cook Co. for Stores)									
315	Highwood	W- 3	1,446	1			7	1	1	2	1	1	2	1	3
316	Libertyville	U -3	2,125	46	6	2	5	1	1	3	2	2	2	1	3
	Class 3														
317	Highland Park	W- 3	6,167	61		1	13	2		5	1	1	4	2	11
318	Lake Forest	W- 3	3,657	14		2	9		1	3	1		2	1	7
319	North Chicago	W- 3	5,839	28		1	32	4	5	5	3	1	1		2
320	Zion	W- 2	5,580	156	12	1	5	1				1		1	1
	Class 4														
321	Waukegan	W- 2	19,226	150	28	8	21	6	9	15	3	4	9	6	16
	LA SALLE CO.	**Total**	**92,925**	**1,980**	**595**	**63**	**252**	**41**	**44**	**47**	**36**	**24**	**38**	**30**	**129**
	Class 0	**Total**	28,105	241	148	28	14	3	2	2	9	3	6	2	27
	Class 1														
322	Cedar Point	O- 9	686	5			3				1				1
323	Crotty	R- 8	994			(See Marseilles for Stores)									
324	Leland	Q- 7	588	56	18	1	5	1			1	1	1	1	1
325	Lostant	O-10	911	43	19	2	1				3		1		3
326	Rutland	O-11	618	10	11	1	2				1	1	1		1
	Class 2														
327	Earlville	P- 7	1,012	77	49	1	3	2	1	2	2	1	1	2	1
328	North Utica	P- 8	1,037			3					1		2	1	3
	Class 3														
329	Marseilles	R- 8	3,391	75	38		18	7	2	6	2	1	3	1	6
330	Mendota	O- 7	3,934	294	88	1	9	4	4	5	3	4	1	5	10
331	Oglesby	O- 9	4,135	8		4	13	1		3	1	1	1	1	
332	Peru	O- 9	8,869	195	19	3	26	3	3	5	1	3	3	2	5
	Class 4														
333	La Salle	O- 8	13,050	311	49	5	50	9	10	9	4	3	4	4	19
334	Ottawa	Q- 9	10,816	191	88	2	40	3	8	6	4	3	8	6	27
335	Streator	Q-10	14,779	474	68	12	68	8	14	9	3	3	6	5	25
	LAWRENCE CO.	**Total**	**21,380**	**293**	**142**	**37**	**44**	**1**	**6**		**7**	**5**	**6**	**7**	**12**
	Class 0	**Total**	11,878	21	11	15	4				1		1		2
	Class 2														
336	Bridgeport	W-24	2,229	69	6	3	14	1	2		1	2	1	2	2
337	Saint Francisville	W-25	1,164	17	18	8	1				2	1	1	1	3
338	Sumner	V-24	1,029	54	61	4	6		1		1	1	1	2	3
	Class 3														
339	Lawrenceville	W-24	5,080	132	46	7	19		3		2	1	2	2	2
	LEE CO.	**Total**	**28,004**	**950**	**337**	**20**	**50**	**8**	**8**	**10**	**15**	**9**	**10**	**3**	**44**
	Class 0	**Total**	15,733	101	92	15	8				7	1	1		12
	Class 1														
340	Ashton	N- 5	882	82	31	2	4			1	1	1	1	1	1
341	Franklin Grove	N- 6	589	47	30		4	2	1		1	1	1		4
342	Paw Paw	P- 6	665	81	14	1	2		1	1	1	1	1		3
	Class 2														
343	Amboy	M- 7	1,944	173	70	1	4	1		1	2	2	2	1	6
	Class 3														
344	Dixon	M- 6	8,191	466	100	1	28	5	6	7	3	3	4	1	18
	LIVINGSTON CO.	**Total**	**39,070**	**1,090**	**315**	**42**	**50**	**8**	**17**	**20**	**24**	**9**	**16**	**12**	**51**
	Class 0	**Total**	22,702	109	69	27	4			1	5	1	3	1	5
	Class 1														
345	Cornell	Q-11	528	45	8	2	3				2		1		1
346	Cullom	T-11	631	16	8	3					1		1	1	2
347	Flanagan	P-11	637	26	34	3	1				2	1	1		2
348	Forrest	S-12	965	65	19		4	1		1	3	1	1		2
	Class 2														
349	Chatsworth	T-12	1,087	74	12		6	1	2	2	2	1		2	1
350	Dwight	S-10	2,255	214	55	1	4	3	3	4	2	2	2	2	7
351	Odell	R-11	1,069	52	25	2	6		2	2	2	1	2	2	4
	Class 3														
352	Fairbury	R-12	2,532	170	38	1	4	2	2	2	2		2	2	11
353	Pontiac	R-11	6,664	319	47	3	18	1	8	8	3	2	3	2	16
	LOGAN CO.	**Total**	**29,562**	**735**	**203**	**32**	**63**	**7**	**12**	**10**	**20**	**7**	**12**	**6**	**44**
	Class 0	**Total**	14,289	128	84	25	9				10		4		18
	Class 1														
354	Middleton	L-16	587	16	2	2	1				1			1	3
434	San Jose (See also Mason Co.)	K-15	121	(See Mason Co.)		(See Mason Co. for Stores)									
	Class 2														
355	Atlanta	N-15	1,173	49	20	1	4	2	4	4	3	1	2	1	3
356	Mount Pulaski	M-16	1,510	184	21	2	5	1	2	2	1	1	2	1	4
	Class 4														
357	Lincoln	M-16	11,882	358	76	2	44	4	6	4	5	5	4	3	16
	MC DONOUGH CO.	**Total**	**27,074**	**612**	**319**	**20**	**43**	**11**	**10**	**8**	**16**	**6**	**12**	**9**	**35**

Bold Face Type Designates County Seat
★ Designates State Capital.

¶ Designates Unincorporated Place (Shown only when County Seat.)
† Excepting County Seat Shown Separately.

ILLINOIS—Continued

Explanation

Class 0—Incorporated Places under 500 Population and Unincorporated Places of All Sizes.
Class 1—Incorporated Places 500 to 1,000 Population. (Printed in Brown on Map).
Class 2—Incorporated Places 1,000 to 2,500 Population. (Printed in Red on Map).

Explanation

Class 3—Incorporated Places 2,500 to 10,000 Population. (Printed in Green on Map).
Class 4—Incorporated Places 10,000 to 25,000 Population. (Printed in Blue on Map).
Class 5—Incorporated Places over 25,000 Population. (Printed in Black on Map).

Map Key No.		Location on Map	Population	Woman's World Circulation		Gen'l Stores	Grocers	Dry Goods	Clothing	Boots & Shoes	Hardware	Furniture	Drugs	Jewelry	Autos & Garages
				Town	R.F.D.										
	MC DONOUGH CO.—Cont'd.														
	Class 0	**Total**	14,013	97	62	13	8	...	...	...	4	...	...	...	8
	Class 1														
358	Industry	F-15	604	13	9	1	1	...	1	...	2	...	1	..	
359	Prairie City	G-13	638	52	17	...	3	1	...	...	1	1	1	1	2
	Class 2														
360	Blandinsville	D-13	1,002	54	43	1	3	2	1	2	1	1	1	2	4
361	Colchester	E-14	1,387	40	48	3	...	...	1	1	2	1	1	2	4
	Class 3														
362	Bushnell	F-13	2,716	190	20	2	5	3	4	1	4	1	2	2	6
363	**Macomb**	E-14	6,714	166	120	...	23	5	3	4	2	2	6	2	11
	MC HENRY CO.	**Total**	**33,164**	**699**	**291**	**47**	**44**	**8**	**10**	**15**	**33**	**13**	**21**	**13**	**71**
	Class 0	**Total**	16,617	101	22	26	10	1	1	...	6	1	4	1	16
	Class 1														
364	Algonquin	T- 4	693	30	1	2	2	...	...	1	1	1	1	...	3
365	Hebron	S- 2	631	51	15	1	3	1	1	...	1	1	2	...	2
366	Huntley	S- 4	720	21	18	3	1	...	...	...	1	1	1	...	4
367	Richmond	T- 2	533	28	19	2	2	...	...	1	2	1	1	1	3
	Class 2														
368	Crystal Lake	S- 3	2,249	76	23	7	2	1	..	..	4	1	2	2	8
369	McHenry	T- 3	1,146	63	45	2	4	...	1	1	...	1	1	1	4
370	Marengo	R- 3	1,758	59	36	1	4	1	3	3	2	2	3	3	8
	Class 3														
371	Harvard	R- 2	3,294	97	51	2	6	3	2	6	12	2	3	2	12
372	**Woodstock**	S- 3	5,523	173	61	1	10	1	2	3	4	2	3	3	11
	MC LEAN CO.	**Total**	**70,107**	**1,859**	**365**	**54**	**157**	**11**	**24**	**28**	**26**	**9**	**33**	**11**	**82**
	Class 0	**Total**	26,835	204	101	36	18	...	...	...	7	...	4	..	20
	Class 1														
373	Colfax	R-13	976	28	14	3	4	...	2	1	2	...	1	1	2
374	Danvers	N-13	616	57	20	2	1	...	...	...	1	...	1	..	4
375	Gridley	P-12	720	48	9	1	3	1	...	1	...	...	1	1	7
376	Heyworth	O-15	851	64	14	4	5	...	...	...	1	...	2	...	3
377	McLean	O-15	697	32	18	1	2	1	...	...	1	...	1	...	2
378	Saybrook	R-14	752	46	17	...	4	2	...	1	2	1	1	...	2
379	Stanford	N-14	500	48	6	2	1	...	...	...	3	...	1	..	3
	Class 2														
380	Chenoa	Q-12	1,311	118	29	...	5	1	2	2	2	1	2	1	1
381	Leroy	Q-15	1,680	54	28	...	6	1	2	2	2	2	2	...	4
382	Lexington	Q-13	1,301	27	17	1	5	1	2	2	1	...	1	2	5
	Class 3														
383	Normal	O-14	5,143	212	13	1	9	2	...	1	1	...	2	.	3
	Class 5														
384	**Bloomington**	P-14	28,725	921	79	3	94	**2**	16	18	3	5	14	6	26
	MACON CO.	**Total**	**65,175**	**1,140**	**191**	**22**	**251**	**6**	**25**	**27**	**18**	**14**	**21**	**8**	**85**
	Class 0	**Total**	17,364	94	48	10	3	...	...	..	3	...	...	...	3
	Class 1														
385	Argenta	P-17	528	29	3	2	...	...	...	...	2	1	1	...	4
386	Blue Mound	O-18	881	31	15	1	4	1	1	...	1	...	1	...	3
387	Macon	P-18	778	35	11	2	1	...	...	...	2	1	...	...	2
388	Niantic	N-17	613	29	2	1	2	...	...	1	1	...	...	...	5
	Class 2														
389	Maroa	P-16	1,193	53	26	2	6	1	1	1	2	1	1	...	2
	Class 5														
390	**Decatur**	P-17	43,818	869	86	4	235	4	23	25	7	11	18	8	66
	MACOUPIN CO.	**Total**	**57,274**	**944**	**195**	**76**	**119**	**22**	**20**	**27**	**30**	**19**	**22**	**12**	**58**
	Class 0	**Total**	23,795	85	45	29	17	3	...	...	8	1	3	...	18
	Class 1														
391	Brighton (See also Jersey Co.)	H-22	549	17	8	4	2	...	...	...	1	1	...	...	2
392	Bunker Hill	J-22	977	36	20	2	3	1	1	1	1	..	2	1	2
393	Palmyra	J-20	835	15	19	1	5	1	1	1	3	1	2	..	3
394	Sawyerville	J-22	588	10	.....	2	4	...	...	...	...	...	...	...	...
395	White City	K-22	503	(See Mt.	Olive)	(See Mt. Olive for Stores)									
396	Wilsonville	K-22	837	7	4	6	3	...	...	...	...	...	...	...	...
	Class 2														
397	Girard	K-20	2,387	67	11	...	7	2	2	2	1	2	2	1	3
	Class 3														
398	Benld	K-22	3,316	10	.....	7	10	5	2	1	1	..	1	1	1
399	**Carlinville**	J-21	5,212	139	43	5	24	4	6	6	5	6	3	2	5
400	Gillespie	J-22	4,063	61	13	7	12	1	2	5	2	2	2	2	7
401	Mount Olive	K-22	3,503	153	9	6	7	2	..	3	3	..	2	1	2
402	Staunton	K-22	6,027	208	10	3	17	3	3	6	4	3	3	2	6
403	Virden	K-20	4,682	136	13	4	8	...	3	2	1	3	2	2	9
	MADISON CO.	**Total**	**106,895**	**1,121**	**239**	**80**	**338**	**35**	**32**	**44**	**39**	**28**	**36**	**17**	**82**
	Class 0	**Total**	26,679	121	37	30	20	...	...	...	8	2	2	1	15
	Class 1														
404	Marine	K-24	676	24	9	2	1	1	...	...	3	1	1	...	1
405	Maryville	J-24	836	5	.....	3	1	...	...	...	...	...	...	...	1
406	Williamson	L-23	805	(See Livingston)		2	2	...	...	...	...	...	...	...	...
	Class 2														
407	East Alton	I-23	1,669	13	14	1	8	1	..	2	1	...	2	...	5
408	Glen Carbon	J-24	1,323	9	.....	6	1	...	1	...	...	...	...	...	1
409	Livingston	K-23	1,365	7	.....	5	1	2	...	...	1	...	1	...	1
410	Nameoki	I-24	1,181	(See Granite City)		..	2	...	...	...	...	...	...	...	2
411	Troy	J-24	1,312	10	4	5	5	...	1	2	1	2	1	...	2
412	Worden	K-23	1,252	44	6	2	6	3	1	1	3	1	1	...	2
	Class 3														
413	Collinsville	J-25	9,753	56	19	4	43	3	4	3	4	2	2	3	8
414	**Edwardsville**	J-24	5,336	220	49	4	17	...	2	3	3	2	4	2	7
415	Highland	K-24	2,902	47	36	2	3	...	1	...	1	...	2	1	7
416	Madison	H-24	4,996	17	.....	2	30	8	4	6	...	3	2	1	4
417	Venice	H-24	3,895	10	.....	1	19	1	1	1	1	..	1	...	...
	MADISON CO.—Continued														
418	Wood River	1-23	3,476	43	.....	3	17	2	3	1	2	2	1	1	7
	Class 4														
419	Alton	H-23	24,682	406	49	5	125	8	8	16	7	10	9	4	12
420	Granite City	H-24	14,757	89	16	3	37	6	6	9	4	3	7	4	7
	MARION CO.	**Total**	**37,497**	**800**	**200**	**65**	**95**	**6**	**10**	**11**	**15**	**8**	**10**	**10**	**30**
	Class 0	**Total**	15,923	58	51	37	6	...	...	...	1	1	...	...	4
	Class 1														
421	Kinmundy	P-24	898	46	26	5	6	1	...	...	1	1	2	2	2
422	Patoka	O-24	508	27	10	5	2	...	...	...	2	...	...	1	2
	Class 2														
423	Central City	O-25	1,248	.....	.....	1	3	...	...	...	...	...	...	...	1
424	Odin	O-25	1,385	23	16	2	4	...	2	2	...	...	1	1	2
425	Sandoval	O-25	1,768	94	9	2	3	...	1	...	1	...	1	...	1
426	Wamac (See also Clinton and Washington Cos.)	O-25	608	(See Centralia)		...	8	...	...	...	...	1	...	...	1
	Class 3														
427	**Salem**	P-25	3,457	200	36	8	10	3	3	2	3	2	2	2	4
	Class 4														
428	Centralia (See also Clinton Co.)	O-25	11,702	352	52	5	53	2	4	7	7	3	4	4	13
	MARSHALL CO.	**Total**	**14,760**	**439**	**104**	**15**	**33**	**5**	**5**	**13**	**9**	**4**	**8**	**6**	**20**
	Class 0	**Total**	7,889	97	31	10	10	...	...	...	3	...	2	...	4
	Class 1														
669	Washburn (See also Woodford Co.)	M-11	64	(See Woodford Co.)		(See Woodford Co. for Stores)									
	Class 2														
429	Henry	M-10	1,637	134	23	1	6	1	1	2	2	...	2	2	7
430	**Lacon**	M-11	1,464	90	19	1	4	...	...	2	1	2	1	1	3
431	Wenona	O-10	1,203	62	17	1	6	1	2	2	2	1	2	2	3
	Class 3														
432	Toluca	N-11	2,503	56	14	2	7	3	2	7	1	1	1	1	3
	MASON CO.	**Total**	**16,634**	**654**	**158**	**32**	**32**	**8**	**6**	**9**	**12**	**5**	**9**	**5**	**29**
	Class 0	**Total**	9,937	73	34	27	12	...	...	...	3	2	3	...	10
	Class 1														
433	Manito	J-14	758	52	28	2	..	...	...	1	2	1	1	...	4
434	San Jose (See also Logan Co.)	K-15	445	33	7	1	1	1	...	...	2	...	1	...	3
	Class 2														
435	Mason City	K-15	1,880	191	60	..	9	3	3	4	1	1	1	2	8
	Class 3														
436	**Havana**	I-15	3,614	305	29	2	10	4	3	4	4	1	3	3	4
	MASSAC CO.	**Total**	**13,559**	**222**	**42**	**44**	**35**	**3**	**6**	**3**	**4**	**6**	**4**	**3**	**11**
	Class 0	**Total**	6,755	6	3	24	...	...	...	...	...	...	...	...	...
	Class 1														
437	Joppa	P-33	651	5	.....	6	4	...	...	...	...	1	...	1	...	1
	Class 2														
438	Brookport	R-34	1,098	12	7	8	8	1	...	...	1	1	...	...	1
	Class 3														
439	**Metropolis**	Q-33	5,055	199	32	6	23	2	6	3	2	5	3	3	9
	MENARD CO.	**Total**	**11,694**	**394**	**83**	**12**	**23**	**3**	**3**	**4**	**10**	**4**	**5**	**3**	**21**
	Class 0	**Total**	6,505	31	10	8	2	...	...	...	1	...	...	...	4
	Class 1														
440	Greenview	K-16	755	73	21	1	4	1	...	1	2	1	1	1	3
441	Tallula	J-17	761	48	12	1	4	...	1	...	3	...	1	...	2
	Class 2														
442	Athens	K-17	1,241	46	15	2	3	...	...	...	1	1	1	...	4
443	**Petersburg**	J-16	2,432	196	25	...	10	2	2	3	3	2	2	2	8
	MERCER CO.	**Total**	**18,800**	**625**	**212**	**35**	**19**	**6**	**5**	**7**	**12**	**4**	**11**	**5**	**33**
	Class 0	**Total**	12,243	155	60	24	4	...	...	2	5	...	4	1	10
	Class 1														
617	Alexis (See also Warren Co.)	F-10	381	(See Warren Co.)		(See Warren Co. for Stores)									
444	Joy	D-10	529	23	19	4	.	...	...	...	1	...	1	1	2
445	Matherville	F- 9	886	33	.....	3	..	...	...	1	1	...	1	...	1
446	New Boston	D-10	714	40	12	3	2	..	..	1	2	1	1	...	2
447	Viola	F- 9	668	169	16	1	2	1	.	...	2	...	1	...	2
	Class 2														
448	**Aledo**	E- 9	2,231	171	94	...	5	4	3	4	...	2	2	2	13
449	Keithsburg	D-10	1,148	34	11	...	6	1	1	...	1	1	1	1	3
	MONROE CO.	**Total**	**12,839**	**107**	**55**	**32**	**9**	**2**	**2**	**1**	**2**	**6**	**4**	**3**	**15**
	Class 0	**Total**	9,317	17	17	23	2	...	...	...	...	2	...	1	5
	Class 2														
450	Columbia	H-26	1,592	40	14	7	2	1	1	1	..	2	2	1	3
451	**Waterloo**	I-27	1,930	50	24	2	5	1	1	...	2	2	2	1	7
	MONTGOMERY CO.	**Total**	**41,403**	**940**	**225**	**48**	**107**	**20**	**16**	**14**	**13**	**11**	**18**	**11**	**39**
	Class 0	**Total**	16,329	128	67	16	8	...	...	...	4	.	2	...	8
	Class 1														
452	Coalton	N-21	991	(See Nokomis)		(See Nokomis for Stores)									
453	Coffeen	M-22	945	46	10	1	5	1	...	1	1	1	1	2	...
454	Farmersville	L-20	513	26	9	2	2	1	...	...	1	...	1	...	2
455	Fillmore	N-22	511	8	8	5	...	...	...	...	...	1	...	...	1

Bold Face Type Designates County Seat.
★ Designates State Capital.

¶ Designates Unincorporated Place (Shown only when County Seat.)
† Excepting County Seat Shown Separately.

ILLINOIS—Continued

Explanation

Class 0—Incorporated Places under 500 Population and Unincorporated Places of All Sizes.
Class 1—Incorporated Places 500 to 1,000 Population. (Printed in Brown on Map).
Class 2—Incorporated Places 1,000 to 2,500 Population. (Printed in Red on Map).

Explanation

Class 3—Incorporated Places 2,500 to 10,000 Population. (Printed in Green on Map).
Class 4—Incorporated Places 10,000 to 25,000 Population. (Printed in Blue on Map).
Class 5—Incorporated Places over 25,000 Population. (Printed in Black on Map).

Map Key No.		Location on Map	Population	Woman's World Circulation		Gen'l Stores	Grocers	Dry Goods	Clothing	Boots & Shoes	Hardware	Furniture	Drugs	Jewelry	Autos & Garages
				Town	R.F.D.										
	MONTGOMERY CO.—Cont'd														
456	Irving	M-21	519	27	7	2	3			1			1		3
457	Raymond	L-21	868	36	11		5	2	1		1	1	1	2	1
	Class 2														
458	Panama (See also Bond Co.)	L-22	804	9		3	3				1		1		2
459	Schram City	M-21	1,200	(See Coffeen)		(See Coffeen for Stores)									
460	Taylor Springs	M-22	1,526	9		3	6	1	1			1	2		
461	Witt	M-21	2,443	134	9	2	6	1	2	1		1	1		2
	Class 3														
462	**Hillsboro**	M-22	5,074	154	46	4	22	6	5	3	2	3	3	2	11
463	Litchfield	L-22	6,215	207	15	4	25	2	5	4	1	2	3	3	4
464	Nokomis	N-21	3,465	156	43	6	22	6	2	4	2	1	2	2	5
	MORGAN CO.	**Total**	**33,567**	**869**	**162**	**39**	**85**	**6**	**6**	**4**	**14**	**11**	**11**	**6**	**64**
	Class 0	**Total**	13,835	52	25	20	6				3				15
	Class 1														
465	Chapin	G-18	565	17	6	3	2				1		1	1	3
466	Franklin	I-19	611	28	25	3	1		1			1	1		6
467	Meredosia	F-18	810	51	5	6	2				1	1	1		2
468	Murrayville	H-19	523	11	8	2	1				2		1		1
	Class 2														
469	Waverly	I-19	1,510	57	18	3	11	1	1		2	1	1	1	4
	Class 4														
470	**Jacksonville**	H-18	15,713	653	75	2	62	5	4	4	5	8	6	4	33
	MOULTRIE CO.	**Total**	**14,839**	**285**	**127**	**21**	**22**	**2**	**6**	**8**	**17**	**5**	**7**	**6**	**25**
	Class 0	**Total**	9,458	50	39	14	5			1	8				8
	Class 1														
471	Arthur (See also Douglas Co.)	R-18	528	54	15	4	2		1	1	2	2	2	1	3
472	Bethany	Q-19	842	22	15	2	4		2	1	2		2	1	3
	Class 2														
473	Lovington	Q-18	1,479	51	19	1	5	1			2	1	2	1	2
	Class 3														
474	**Sullivan**	R-19	2,532	108	39		6	1	3	5	3	2	1	3	9
	OGLE CO.	**Total**	**26,830**	**918**	**485**	**29**	**40**	**10**	**10**	**4**	**19**	**9**	**14**	**8**	**40**
	Class 0	**Total**	16,437	197	207	23	9	1	1	1	7	2	3		9
	Class 1														
475	Byron	N-4	855	81	36		5	1			2	1	1	1	4
476	Forreston	L-4	884	66	32	1	3				2	1	2		4
	Class 2														
477	Mount Morris	M-4	1,250	87	17	2	4	1	1		1	1	1	1	4
478	**Oregon**	M-5	2,227	139	51	1	6	1	3		3	1	2	2	6
479	Polo	L-5	1,867	126	86	1	7	2	2	1	2	1	2	1	4
	Class 3														
480	Rochelle	O-5	3,310	222	56	1	6	4	3	2	2	2	3	3	9
	PEORIA CO.	**Total**	**111,710**	**2,297**	**328**	**33**	**420**	**17**	**44**	**61**	**34**	**23**	**47**	**88**	**129**
	Class 0	**Total**	21,573	87	62	20	9				3		1		8
	Class 1														
481	Brimfield	J-12	617	59	15	2	2				2	1	1	1	2
482	Glasford	J-13	645	36	17	2	1				2		1	1	2
483	Hanna City	K-13	975	14	14		2						1		2
	Class 2														
484	Bartonville	K-13	1,588	34		(See Peoria for Stores)									
485	Chillicothe	L-11	1,986	163	37	1	9	3	4	6		1	2	2	4
486	Elmwood	J-12	1,242	104	33		4	1	1	3	2	1	2	3	3
487	North Chillicothe	L-11	1,002	(See Chillicothe)		(See Chillicothe for Stores)									
488	Peoria Heights	L-12	1,111	8		(See Peoria for Stores)									
489	Princeville	K-11	1,035	68	27	2	1		1	1	2	1	1	1	5
	Class 3														
490	Averyville	L-12	3,815	(See Peoria)		(See Peoria for Stores)									
	Class 5														
491	**Peoria**	L-12	76,121	1,724	123	6	392	13	38	51	23	19	38	80	103
	PERRY CO.	**Total**	**22,901**	**360**	**115**	**32**	**50**	**12**	**9**	**8**	**9**	**5**	**12**	**5**	**20**
	Class 0	**Total**	10,367	45	24	10	2		1				1		6
	Class 2														
492	Tamaroa	N-28	1,115	51	10	3	1				2		1		3
493	Willisville	L-29	1,485	8		4	10	3	1	1	1		2		2
	Class 3														
494	Duquoin	N-28	7,285	162	46	8	25	8	5	6	3	4	6	3	4
495	**Pinckneyville**	M-28	2,649	94	35	7	12	1	2	1	3	1	2	2	5
	PIATT CO.	**Total**	**15,714**	**404**	**189**	**24**	**26**	**2**	**4**	**4**	**15**	**4**	**10**	**4**	**30**
	Class 0	**Total**	8,982	100	28	16	7				5		1		9
	Class 1														
496	Atwood (See also Douglas Co.)	S-18	575	23	24	3	2		1		2	1	1	1	2
497	DeLand	R-16	542	38	13	2							2		1
498	Mansfield	R-15	669	26	24	1	3				2		1		2
	Class 2														
499	Bement	R-17	1,663	71	33	1	4	1	1	2	2	1	1	1	3
500	Cerro Gordo	Q-17	1,003	46	13		5			1	2	1	1		6
501	**Monticello**	R-16	2,280	100	54	1	5	1	2	1	2	1	3	2	7
	PIKE CO.	**Total**	**26,866**	**433**	**169**	**82**	**44**	**5**	**3**	**7**	**14**	**7**	**12**	**8**	**38**
	Class 0	**Total**	19,498	143	50	56	19		1		7	2	3	2	17
	Class 1														
502	Hull	C-18	648	30	15	4	1				1		1		1

Map Key No.		Location on Map	Population	Woman's World Circulation		Gen'l Stores	Grocers	Dry Goods	Clothing	Boots & Shoes	Hardware	Furniture	Drugs	Jewelry	Autos & Garages
				Town	R.F.D.										
	PIKE CO.—Continued														
503	Nebo	E-20	549	13	6	5				1	2	1	1		1
504	New Canton	C-19	540	32	4	2	3				1		1	1	2
505	Pearl	F-20	669	7	8		2				1		2		3
	Class 2														
506	Barry	C-18	1,490	61	22	3	6	2	1	2	1	1	1	3	6
507	Griggsville	E-18	1,343	46	11	3	4	1		1			1	1	2
508	**Pittsfield**	D-19	2,129	101	53	2	9	2	1	3	1	2	2	1	6
	POPE CO.	**Total**	**9,625**	**68**	**33**	**41**	**7**	**2**	**3**		**2**	**1**	**2**	**1**	**5**
	Class 0	**Total**	8,383	14	11	38	3								1
	Class 2														
509	**Golconda**	R-32	1,242	54	22	3	4	2	3		2	1	2	1	4
	PULASKI CO.	**Total**	**14,629**	**170**	**19**	**31**	**53**	**9**	**1**	**4**	**2**	**4**	**7**	**3**	**14**
	Class 0	**Total**	7,429	37	11	18	7						2		3
	Class 1														
510	Karnak	P-33	613	2	3	2	2								1
511	Pulaski	N-33	518	6	1	2	4	1							1
512	Ullin	N-33	652	12	4	3	4						1		2
	Class 3														
513	**Mound City**	O-34	2,756	41		1	20	5	1	3	1	1	2	1	2
514	Mounds	N-34	2,661	72		5	16	3		1	1	3	2	2	5
	PUTNAM CO.	**Total**	**7,579**	**108**	**52**	**7**	**20**	**6**	**4**	**8**	**6**		**3**	**2**	**6**
	Class 0†	**Total**	3,495	35	21	4	5				3		1		2
515	**Hennepin**	N-9	377	38	14	1	3				1		1	1	1
	Class 1														
516	Standard	O-9	980	8			4	2	3	3	1				
	Class 2														
517	Granville	N-9	1,427	26	17		7	4	1	4	1		1	1	2
518	Mark	N-9	1,300	1		2	1			1					1
	RANDOLPH CO.	**Total**	**29,109**	**393**	**136**	**66**	**44**	**7**	**3**	**9**	**10**	**14**	**16**	**11**	**32**
	Class 0	**Total**	16,088	50	21	31				1			1		8
	Class 1														
519	Evansville	J-28	575			2	2				1	2	1	1	2
520	Prairie du Rocher	I-28	535	5	7	5	1					1		1	3
521	Steeleville	K-28	702	19	3	5					2	2	1	1	5
	Class 2														
522	Coulterville	L-27	1,407	52	36	3	5	3	1	1	3	1	2	2	4
523	Percy	L-28	1,280	34	8	2	6	1		1	1		1		1
524	Redbud	I-27	1,141	16	12	5	3			1		3	2	2	3
525	Tilden	K-27	1,137	20		3	1					1	1		1
	Class 3														
526	**Chester**	J-29	2,904	86	18	7	10	2		2	2	2	2	2	4
527	Sparta	K-28	3,340	111	31	3	16	1	2	3	1	2	5	2	1
	RICHLAND CO.	**Total**	**14,044**	**281**	**181**	**28**	**11**	**4**	**3**	**2**	**3**	**4**	**5**	**2**	**13**
	Class 0	**Total**	8,973	35	67	16	1						1		3
	Class 1														
528	Noble	T-24	580	19	27	5		1	1		1	1	1		3
	Class 3														
529	**Olney**	U-24	4,491	227	87	7	10	3	2	2	2	3	3	2	7
	ROCK ISLAND CO.	**Total**	**92,297**	**1,749**	**185**	**35**	**313**	**29**	**34**	**39**	**18**	**9**	**42**	**12**	**75**
	Class 0	**Total**	13,810	88	63	19	15			1	2	1	3		15
	Class 1														
530	Milan	F-8	850	31	35	4	4	3			2		1		
531	Port Byron	H-7	510	30	30	1	2				1		1	1	3
	Class 3														
532	East Moline	F-7	8,675	129	13	1	45	6	8	5	4	1	6	1	10
533	Silvis	F-8	2,541	71		1	6	1					1		
	Class 5														
534	Moline	F-8	30,734	686	34	4	111	9	12	20	8	3	14	4	25
535	**Rock Island**	F-8	35,177	714	10	5	130	10	14	13	1	4	16	6	22
	SAINT CLAIR CO.	**Total**	**136,520**	**506**	**189**	**59**	**346**	**41**	**27**	**47**	**22**	**20**	**61**	**19**	**86**
	Class 0	**Total**	24,643	29	2	18	14	1		1			1		8
	Class 1														
536	Caseyville	I-25	675	12	2	3	2			1					1
537	Lenzburg	K-27	502	7	6	3							1		1
538	Millstadt	I-26	907	19	10	4	3		1	2	2		1		3
	Class 2														
539	Brooklyn	I-24	1,685	12		(See Venice, Madison Co. for Stores)									
540	Dupo	H-25	1,393	18		4	4				1		1		1
541	Fairmont City	I-25	1,056	(See E. St. Louis)			5	1	1	1					
542	Freeburg	J-26	1,594	19	9	3				1		1	2	1	2
543	Lebanon	K-25	1,883	58	10	3	3	1	2	1	2	1	2	1	4
544	Marissa	K-27	1,900	30	19	3	3		1	1	2	1	2		4
545	Mascoutah	K-25	2,343	20	14	3	2	1	1	1	1	1	2	1	3
546	New Athens	K-27	1,406	26	17	3	1	1			1		1		6
547	O'Fallon	J-25	2,379	25	20	3	4	4	1	2	2	1	1	1	4
548	Swansea	J-25	1,048	(See O'Fallon)		(See O'Fallon St. for Stores)									
549	Washington Park	I-25	1,516	2		(See E. St. Louis for Stores)									
	Class 4														
550	**Belleville**	J-25	24,823	88	58	2	64	2	10	6	5	5	11	9	17
	Class 5														
551	East Saint Louis	I-25	66,767	141	22	7	241	30	10	30	6	10	36	6	32
	SALINE CO.	**Total**	**38,353**	**504**	**127**	**72**	**165**	**6**	**8**	**4**	**10**	**12**	**13**	**4**	**24**
	Class 0	**Total**	19,222	43	14	34	20				1		2	1	

Bold Face Type Designates County Seat.
★ Designates State Capital.

¶ Designates Unincorporated Place (Shown only when County Seat.)
† Excepting County Seat Shown Separately.

ILLINOIS—Continued

Explanation

Class 0—Incorporated Places under 500 Population and Unincorporated Places of All Sizes.
Class 1—Incorporated Places 500 to 1,000 Population. (Printed in Brown on Map).
Class 2—Incorporated Places 1,000 to 2,500 Population. (Printed in Red on Map).

Explanation

Class 3—Incorporated Places 2,500 to 10,000 Population. (Printed in Green on Map).
Class 4—Incorporated Places 10,000 to 25,000 Population. (Printed in Blue on Map).
Class 5—Incorporated Places over 25,000 Population. (Printed in Black on Map).

Map Key No.	Location on Map	Population	Woman's World Circulation: Town	Woman's World Circulation: R.F.D.	Gen'l Stores	Grocers	Dry Goods	Clothing	Boots & Shoes	Hardware	Furniture	Drugs	Jewelry	Autos & Garages
SALINE CO.—Continued														
Class 1														
552 Beulah Heights	S-30	549	(See Eldorado)		(See Eldorado for Stores)									
553 Galatia	R-29	863	17	16	7	7	..	1	...	1	...	1	1	3
554 Gaskins City	R-30	834	(See Harrisburg)		1	3	...	...	...	...	...	...	...	...
555 Ledford	R-30	673	4	.....	2	4	...	...	...	...	...	...	...	...
Class 2														
556 Carrier Mills	R-30	2,343	19	7	8	7	...	2	...	2	2	2	..	1
557 Dorrisville	R-30	1,740	6	.....	2	10	1	...	...	...	...	...	...	1
Class 3														
558 Eldorado	S-30	5,004	165	32	6	45	...	...	1	4	5	3	1	6
559 **Harrisburg**	R-30	7,125	250	58	12	69	5	5	3	2	5	5	1	13
SANGAMON CO.	**Total**	**100,262**	**1,208**	**237**	**75**	**410**	**19**	**32**	**45**	**33**	**22**	**39**	**20**	**148**
Class 0	**Total**	26,986	149	71	39	18	...	...	...	7	...	2	1	18
Class 1														
560 Chatham	K-19	848	22	9	3	2	1	...	...	...	...	1	...	3
561 Dawson	M-17	602	11	8	2	2	...	...	...	...	...	...	...	3
562 Illiopolis	N-18	814	16	10	1	2	...	...	...	2	...	2	1	...
563 New Berlin	J-18	687	10	10	1	1	...	...	...	3	...	...	...	4
564 Williamsville	L-17	652	15	5	...	2	...	...	1	1	...	1	...	2
Class 2														
565 Divernon	L-19	2,382	34	2	2	4	1	1	1	1	1	1	...	4
566 Pawnee	L-19	1,200	26	20	1	3	1	1	2	1	1	1	1	6
567 Pleasant Plains	J-17	1,078	32	9	1	2	1	...	1	1	...	...	...	2
568 Riverton	L-18	1,916	35	12	11	...	...	...	...	...	...	1	...	2
569 Thayer	K-19	1,254	14	.....	4	1	...	...	...	...	...	...	...	1
Class 3														
570 Auburn	K-19	2,660	74	13	...	7	2	2	4	3	2	2	1	4
Class 5														
571 **Springfield** ★	K-18	59,183	770	68	10	366	13	28	36	14	18	28	16	99
SCHUYLER CO.	**Total**	**13,285**	**265**	**161**	**29**	**14**	**1**	**3**	**4**	**3**	**2**	**4**	**2**	**16**
Class 0	**Total**	11,010	96	69	25	5	...	...	1	...	1	...	...	11
Class 2														
572 **Rushville**	F-16	2,275	169	92	4	9	1	3	3	3	1	4	2	5
SCOTT CO.	**Total**	**9,489**	**99**	**72**	**21**	**20**	**1**	**2**	**1**	**5**	**2**	**3**	**4**	**15**
Class 0	**Total**	6,940	33	3	13	8	...	...	...	2	...	...	...	6
Class 2														
573 Bluffs	F-18	1,009	44	31	6	2	...	...	...	2	1	1	2	3
574 **Winchester**	G-19	1,540	22	38	2	10	1	2	1	1	1	2	2	6
SHELBY CO.	**Total**	**29,601**	**571**	**274**	**67**	**37**	**4**	**5**	**2**	**13**	**8**	**12**	**7**	**45**
Class 0	**Total**	19,748	110	41	40	5	...	1	1	2	1	2	1	17
Class 1														
575 Cowden	P-21	711	46	7	4	2	...	1	...	1	...	1	...	1
576 Findlay	Q-19	882	41	18	3	1	...	...	...	1	1	2	1	2
577 Herrick	O-21	601	14	6	3	1	...	...	...	1	...	1	1	2
578 Stewardson	R-21	731	40	8	3	2	...	...	...	1	1	1	1	4
579 Tower Hill	P-20	769	44	33	1	1	...	...	...	1	1	1	1	2
Class 2														
580 Moweaqua	O-19	1,591	73	48	5	7	...	1	...	2	2	1	1	8
581 Windsor	R-20	1,000	35	32	2	5	2	...	...	1	1	1	1	5
Class 3														
582 **Shelbyville**	P-20	3,568	168	81	6	13	2	2	1	3	1	2	...	4
STARK CO.	**Total**	**9,693**	**364**	**228**	**19**	**10**	**2**	**3**	**4**	**8**	**4**	**4**	**4**	**15**
Class 0	**Total**	6,167	36	20	12	1	...	...	1	3	...	...	...	3
Class 1														
583 Bradford	K-10	915	89	67	3	4	...	2	...	2	2	1	1	2
Class 2														
584 **Toulon**	J-10	1,235	110	92	2	3	1	...	2	1	1	2	1	5
585 Wyoming	K-10	1,376	129	49	2	2	1	1	1	2	1	1	2	5
STEPHENSON CO.	**Total**	**37,743**	**770**	**263**	**43**	**72**	**7**	**11**	**16**	**15**	**6**	**13**	**12**	**55**
Class 0	**Total**	16,925	206	161	40	13	...	...	2	11	2	4	1	19
Class 2														
586 Lena	J- 2	1,149	56	42	2	3	1	1	...	2	1	1	2	8
Class 4														
587 **Freeport**	L- 3	19,669	508	60	1	56	6	10	14	2	3	8	9	28
TAZEWELL CO.	**Total**	**38,540**	**1,043**	**160**	**18**	**69**	**10**	**12**	**16**	**17**	**9**	**10**	**7**	**44**
Class 0	**Total**	16,134	63	24	10	3	...	...	...	2	1	1	...	4
Class 1														
588 Hopedale	M-14	556	55	4	3	...	...	...	...	1	1	1	...	3
589 Mackinaw	N-14	828	41	7	2	1	1	...	...	2	1	1	1	2
590 Minier	M-14	789	78	12	...	3	1	...	...	1	...	1	...	4
591 South Pekin	L-14	944	20	.....	...	4	...	...	1	...	...	...	...	2
592 Tremont	L-14	976	32	12	1	3	1	...	2	1	1	1	...	3
Class 2														
593 Delavan	L-14	1,191	88	15	1	5	2	2	2	2	1	1	1	4
594 East Peoria	L-12	2,214	35	1	(See Peoria, Peoria Co., for Stores)									
595 Morton	M-13	1,179	58	14	...	5	1	1	1	2	1	...	1	4
596 Washington	M-12	1,643	117	29	...	3	3	2	3	2	...	2	1	4
Class 4														
597 **Pekin**	L-13	12,086	456	42	1	42	1	7	7	4	3	2	3	14
UNION CO.	**Total**	**20,249**	**262**	**61**	**38**	**31**	**3**	**4**	**2**	**5**	**4**	**8**	**4**	**13**
Class 0	**Total**	14,036	9	1	20	4	...	...	...	...	...	...	...	1

Map Key No.	Location on Map	Population	Woman's World Circulation: Town	Woman's World Circulation: R.F.D.	Gen'l Stores	Grocers	Dry Goods	Clothing	Boots & Shoes	Hardware	Furniture	Drugs	Jewelry	Autos & Garages
UNION CO.—Continued														
Class 1														
598 Alto Pass	M-31	500	20	3	3	3	...	...	...	...	...	2	...	1
599 Cobden	N-31	944	33	14	6	4	...	1	...	1	..	1	1	1
600 Dongola	O-32	660	34	13	6	3	...	1	...	...	..	1	...	2
Class 2														
601 **Jonesboro**	N-32	1,090	27	13	1	7	...	1	...	2	1	1	1	2
Class 3														
602 Anna	N-32	3,019	139	17	2	10	3	1	2	2	3	3	2	6
VERMILION CO.	**Total**	**86,162**	**1,908**	**344**	**89**	**235**	**11**	**23**	**20**	**29**	**20**	**32**	**22**	**119**
Class 0	**Total**	31,434	200	53	41	18	...	...	1	8	..	2	...	16
Class 1														
603 Catlin	W-16	931	23	7	4	3	..	...	...	1	...	1	...	1
604 Fairmont	V-16	870	37	17	4	6	...	...	...	2	1	1	...	4
605 Marysville	W-15	733	60	20	..	5	...	...	...	1	1	1	1	1
606 Oakwood	W-16	573	22	10	2	1	...	...	...	...	...	...	...	3
607 Rankin	V-14	944	59	19	2	1	1	1	...	2	1	1	1	1
608 Ridge Farm	W-17	851	18	10	3	4	...	...	...	2	1	1	1	3
609 Sidell	V-17	800	36	17	1	2	...	...	...	2	2	1	1	1
610 Tilton	X-16	909	33	.....	1	2	...	...	...	...	...	...	...	...
Class 2														
611 Rossville	W-14	1,588	68	19	4	7	..	1	1	2	1	2	1	4
Class 3														
612 Georgetown	X-17	3,061	77	14	9	10	1	2	1	2	..	1	...	5
613 Hoopeston	W-14	5,451	221	49	2	23	2	3	1	3	2	4	3	10
614 Westville	W-16	4,241	63	10	9	13	3	..	2	2	1	1	...	3
Class 5														
615 **Danville**	X-16	33,776	991	99	7	140	4	16	14	2	10	16	14	67
WABASH CO.	**Total**	**14,034**	**218**	**175**	**23**	**52**	**3**	**3**	**2**	**4**	**6**	**6**	**5**	**13**
Class 0	**Total**	6,578	71	60	12	16	1	..	..	2	1	2	2	3
Class 3														
616 **Mount Carmel**	W-26	7,456	147	115	11	36	2	3	2	2	5	4	3	10
WARREN CO.	**Total**	**21,488**	**821**	**283**	**15**	**51**	**5**	**7**	**7**	**6**	**4**	**7**	**4**	**27**
Class 0	**Total**	11,089	86	91	13	7	1	...	...	2	..	...	...	4
Class 1														
617 Alexis (See also Mercer Co.)	F-10	449	91	66	1	2	...	...	1	...	1	2	...	4
618 Kirkwood	E-11	882	55	18	...	2	1	...	...	1	1	1	1	3
619 Roseville	F-12	952	111	29	.	4	1	2	...	2	1	1	...	5
Class 3														
620 **Monmouth**	E-11	8,116	478	79	1	36	2	5	6	1	1	3	3	11
WASHINGTON CO.	**Total**	**18,035**	**187**	**78**	**48**	**19**	**3**	**3**	**3**	**5**	**5**	**7**	**5**	**19**
Class 0	**Total**	13,812	39	31	34	6	...	1	...	...	...	1	2	1	9
Class 1														
621 Ashley	N-27	751	33	7	2	2	...	2	1	1	...	2	..	1
622 Hoyleton	N-26	527	31	3	2	...	1	...	...	1	1	...	...	2
623 Okawville	L-26	614	5	7	6	1	..	...	...	1	1	1	2	4
Class 2														
624 **Nashville**	M-26	2,209	79	30	4	10	2	...	2	2	2	2	2	3
426 Wamac (See also Marion and Clinton Cos.)	O-25	122	(See Marion Co.)		(See Marion Co. for Stores)									
WAYNE CO.	**Total**	**22,772**	**154**	**136**	**60**	**24**	**2**	**2**	...	**6**	**2**	**7**	**4**	**18**
Class 0	**Total**	18,931	56	48	44	13	...	...	..	2	..	...	...	8
Class 1														
625 Cisne	S-25	526	19	20	6	...	...	...	...	1	..	1	1	4
626 Wayne City	R-26	561	13	13	6	1	...	...	...	1	...	2	1	3
Class 3														
627 **Fairfield**	S-26	2,754	66	55	4	10	2	2	...	2	2	4	2	3
WHITE CO.	**Total**	**20,081**	**226**	**128**	**62**	**33**	**4**	**6**	**1**	**11**	**4**	**11**	**6**	**23**
Class 0	**Total**	13,660	46	13	33	9	...	1	...	2	1	3	...	8
Class 1														
628 Crossville	U-27	558	6	6	3	3	...	...	...	...	...	1	...	1
629 Enfield	S-28	929	25	23	5	5	1	1	...	1	...	1	1	1
Class 2														
630 Grayville (See also Edwards Co.)	U-27	967	47	16	2	4	1	2	...	2	1	2	1	2
631 Norris City	S-29	1,300	56	32	8	3	...	...	...	2	...	2	2	2
Class 3														
632 **Carmi**	U-28	2,667	46	38	11	9	2	2	1	4	2	2	2	9
WHITESIDE CO.	**Total**	**36,174**	**1,340**	**424**	**35**	**74**	**11**	**15**	**17**	**18**	**12**	**18**	**9**	**58**
Class 0	**Total**	16,716	93	53	24	8	1	...	...	3	...	1	...	8
Class 1														
633 Erie	I- 7	957	83	40	2	1	1	1	2	2	1	2	2	3
634 Tampico	K- 7	788	83	51	3	2	...	...	...	2	1	1	...	1
Class 2														
635 Fulton	I- 5	2,445	106	41	3	5	1	2	4	2	2	2	1	4
636 Prophetstown	J- 7	1,159	139	64	2	8	1	3	2	2	2	1	1	6
Class 3														
637 **Morrison**	J- 6	3,000	203	79	...	6	2	2	3	2	1	3	2	8
638 Rock Falls	K- 6	2,927	167	45	...	17	...	2	1	...	2	2	1	3
639 Sterling	L- 6	8,182	466	51	1	27	5	5	5	5	3	6	2	25
WILL CO.	**Total**	**92,911**	**1,642**	**312**	**67**	**286**	**24**	**33**	**43**	**37**	**23**	**35**	**17**	**91**
Class 0	**Total**	41,980	171	63	29	13	2	1	2	6	5	2	...	11

Bold Face Type Designates County Seat.
★ Designates State Capital.

¶ Designates Unincorporated Place (Shown only when County Seat.)
† Excepting County Seat Shown Separately.

ILLINOIS—Continued

Explanation

Class 0—Incorporated Places under 500 Population and Unincorporated Places of All Sizes.
Class 1—Incorporated Places 500 to 1,000 Population. (Printed in Brown on Map).
Class 2—Incorporated Places 1,000 to 2,500 Population. (Printed in Red on Map).

Explanation

Class 3—Incorporated Places 2,500 to 10,000 Population. (Printed in Green on Map).
Class 4—Incorporated Places 10,000 to 25,000 Population. (Printed in Blue on Map).
Class 5—Incorporated Places over 25,000 Population. (Printed in Black on Map).

Map Key No.		Location on Map	Population	Woman's World Circulation		Gen'l Stores	Grocers	Dry Goods	Clothing	Boots & Shoes	Hardware	Furniture	Drugs	Jewelry	Autos & Garages
				Town	R.F.D.										
	WILL CO.—Continued														
	Class 1														
640	Beecher	X- 9	609	8	13	4				1	2		1	1	2
641	Crete	X- 8	945	52	12	1				1	1	1	1		
642	Manhattan	V- 8	525	25	16	3					2		1		4
	Class 2														
643	Braidwood	U- 9	1,297	29		2	1	2	1	2	2	1	2		1
644	Peotone	V- 9	1,090	81	47	3	2			1	2	1	1	1	3
645	Plainfield	T- 7	1,147	95	40	2	4			1	3	1	2		2
646	Rockdale	U- 7	1,478	(See Joliet)			8	2				1	1		1
647	Steger (See also Cook Co.)	X- 8	1,330	32		1	6	2		1			1		3
648	Wilmington	U- 9	1,384	36	12	2	5	2		1	2		2	1	3
	Class 3														
649	Lockport	U- 7	2,684	132	48	1	20	2	1	1	2	1	2	2	4
	Class 5														
650	**Joliet**	U- 7	38,442	981	61	19	227	12	30	32	15	12	18	12	57
	WILLIAMSON CO.	**Total**	**61,092**	**577**	**165**	**93**	**265**	**9**	**15**	**11**	**11**	**15**	**21**	**9**	**38**
	Class 0	**Total**	23,415	24	2	25	24						1		2
	Class 1														
651	Bush	O-29	962	3			1								
652	Colp	O-29	584	8		2	6						1		1
653	Crainville	O-30	557	(See Carterville)			1								
654	Fordville	P-30	792	5		1	5								
655	Pittsburg	P-30	670	6	10	5	4	1		2		1	2	1	4
656	Reeves	O-30	779	(See Herrin)		(See Herrin for Stores)									
	Class 2														
657	Creal Springs	Q-31	1,002	15	13	7	12			2	1	1			1
658	Hurst	N-30	1,222	8	2	1	5		1			2			4
	Class 3														
659	Carterville	O-30	3,404	102	41	6	14		1		1		1	2	2
	WILLIAMSON CO.—Continued														
	Class 1														
660	Johnston City	P-30	7,137	47	14	15	41	2	3	2	5	5	4	2	6
661	**Marion**	P-30	9,582	232	76	15	90	2	6	5	2	3	4	2	8
	Class 4														
662	Herrin	O-30	10,986	127	7	16	62	4	4	2	1	5	5	2	10
	WINNEBAGO CO.	**Total**	**90,929**	**1,619**	**732**	**25**	**272**	**14**	**27**	**35**	**10**	**16**	**27**	**20**	**79**
	Class 0	**Total**	21,306	146	190	19	9				2		1		8
	Class 1														
663	Durand	N- 2	549	26	89	1	2		1		2	1	1	1	2
664	Rockton	O- 2	899	71	43	1	4	1			1		1		2
	Class 2														
665	Pecatonica	N- 3	1,088	54	60	2	4				2	1	1	1	3
666	South Beloit	O- 2	1,436	(See Beloit, Rock Co., Wis.)		(See Beloit, Rock for Stores)									
	Class 5														
667	**Rockford**	O- 3	65,651	1,322	350	2	253	13	26	35	3	14	23	18	64
	WOODFORD CO.	**Total**	**19,340**	**484**	**153**	**22**	**28**	**8**	**4**	**10**	**16**	**8**	**9**	**7**	**25**
	Class 0	**Total**	11,217	53	35	13	4				6	1	2		**7**
	Class 1														
668	Metamora	M-12	683	17	13	2	2				2	1	1	1	**3**
669	Washburn (See also Marshall Co.)	M-11	766	64	18	1	3	1		2	1	1		1	**2**
	Class 2														
670	El Paso	O-12	1,638	82	20		6	1	1	1	2	1	2	1	**4**
671	**Eureka**	N-12	1,559	61	24		6	3		2	2	1	1	1	**4**
672	Minonk	O-11	2,109	126	31	1	4	3	2	4	2	2	2	1	**3**
673	Roanoke	N-12	1,368	81	12	5	3		1	1	1	1	1	2	**2**

Bold Face Type Designates County Seat.
★ Designates State Capital.

¶ Designates Unincorporated Place (Shown only when County Seat.)
† Excepting County Seat Shown Separately.

INDIANA

TOTALS FOR THE STATE

Population	Woman's World Circulation		Gen'l Stores	Grocers	Dry Goods	Clothing	Boots & Shoes	Hardware	Furniture	Drugs	Jewelry	Autos & Garages
	Town	R.F.D.										
2,930,390	44,640	17,160	3,412	7,806	753	496	748	1,160	703	1,362	637	3,222

Places Shown on Map

3 Places under 500 Population	62 Places 2,500 to 10,000 Population
131 Places 500 to 1,000 Population	19 Places 10,000 to 25,000 Population
103 Places 1,000 to 2,500 Population	12 Place over 25,000 Population

Explanation

Class 0—Incorporated Places under 500 Population and Unincorporated Places of All Sizes.
Class 1—Incorporated Places 500 to 1,000 Population. (Printed in Brown on Map).
Class 2—Incorporated Places 1,000 to 2,500 Population. (Printed in Red on Map).

Explanation

Class 3—Incorporated Places 2,500 to 10,000 Population. (Printed in Green on Map).
Class 4—Incorporated Places 10,000 to 25,000 Population. (Printed in Blue on Map).
Class 5—Incorporated Places over 25,000 Population (Printed in Black on Map).

Map Key No.	Location on Map	Population	Woman's World Circulation Town	Woman's World Circulation R.F.D.	Gen'l Stores	Grocers	Dry Goods	Clothing	Boots & Shoes	Hardware	Furniture	Drugs	Jewelry	Autos & Garages
ADAMS CO.	Total	20,503	351	110	18	22	6	2	10	13	6	10	5	17
Class 0	Total	13,325	24	16	14	6				3		2		6
Class 1														
1 Geneva	T-10	879	66	28	2	3	1		2	3	2	3	1	2
Class 2														
2 Berne	T-10	1,537	99	29	2	6	1		2	2	1	1	1	3
Class 3														
3 **Decatur**	T- 9	4,762	162	37		7	4	2	6	5	3	4	3	6
ALLEN CO.	Total	114,303	1,699	198	39	313	27	10	32	28	11	61	25	99
Class 0	Total	25,653	54	21	29	21				6		5	2	17
Class 1														
4 Monroeville	T- 8	864	19	16	5	2				2	1	1	1	4
Class 2														
5 New Haven	S- 7	1,237	47	29	1	4				2		1	1	1
Class 5														
6 **Fort Wayne**	R- 7	86,549	1579	132	4	286	27	10	32	18	10	54	21	77
BARTHOLOMEW CO.	Total	23,887	230	142	33	62	5	2	7	9	10	12	5	27
Class 0	Total	13,714	31	35	28	8				3		3		9
Class 2														
7 Hope	O-18	1,183	17	25	2	7	1			2	1	2	2	5
Class 3														
8 **Columbus**	N-18	8,990	182	82	3	47	4	2	7	4	9	7	3	13
BENTON CO.	Total	12,206	121	88	16	23	4		3	13	2	10	5	26
Class 0	Total	7,690	35	6	8	10				2	1	1	1	6
Class 1														
9 Boswell	E-10	880	13	3	2	3			1	2	1	3		4
10 Earl Park	E- 9	542	10	8	2	2	1			2				2
11 Otterbein	G-10	702	22	10	2	1				3		2	1	3
12 Oxford	F-10	950	23	16		6	1			2		2	1	3
Class 2														
13 **Fowler**	F-10	1,442	18	45	2	1	2		2	2		2	2	8
BLACKFORD CO.	Total	14,084	301	75	7	36	3	3	6	6	4	8	3	17
Class 0	Total	5,451	3		4	1				1		1		3
Class 2														
14 Montpelier	Q-10	2,297	122	26	2	9	1	1	2	2	1	3	1	4
Class 3														
146 Dunkirk, (See also Jay Co.)	R-11	153	(See Jay Co.)		(See Jay Co. for Stores)									
15 **Hartford City**	Q-11	6,183	176	49	1	26	2	2	4	3	3	4	2	10
BOONE CO.	Total	23,575	262	197	29	44	5	2	9	13	8	13	6	22
Class 0	Total	14,301	19	17	20	9				4	1	2	1	6
Class 1														
16 Jamestown	J-14	628	18	26	2	5	1		2	2	1	1	1	2
17 Zionsville	L-14	957				4	1		1	1	1	1		2
Class 2														
18 Thorntown	J-13	1,432	14	29	1	4	1		2	2	2	3	1	2
Class 3														
19 **Lebanon**	K-13	6,257	211	125	6	22	2	2	4	4	3	6	3	10
BROWN CO.	Total	7,019	19	18	23	3				2		1		2
Class 0†	Total	6,696	7	2	19	1				1				1
20 **Nashville**	L-18	323	12	16	4	2				1		1		1
CARROLL CO.	Total	16,315	215	156	29	26	1	5	4	10	5	9	4	27
Class 0	Total	12,190	63	52	24	9				3		2		15
Class 1														
21 Camden	J-10	597	15	19	1	2				2	1	2		2
Class 2														
22 **Delphi**	J-10	2,087	101	64	1	12	1	3	3	3	3	3	2	4
23 Flora	J-10	1,441	36	21	3	3		2	1	2	1	2	2	6
CASS CO.	Total	38,333	657	201	28	93	6	4	8	13	4	19	6	51
Class 0	Total	14,403	49	22	17	7				4		2		3
CASS CO.—Continued														
Class 1														
24 Galveston	L-10	691	19	24	1	2	1			2		1	1	4
25 Royal Center	J- 8	900	14	22	2					2	1	1		2
26 Walton	L-10	713	24	19	2	2				1		1		4
Class 4														
27 **Logansport**	L- 9	21,626	551	114	6	82	5	4	8	4	3	14	5	38
CLARK CO.	Total	29,381	374	107	69	101	9	3	5	13	5	15	7	23
Class 0	Total	14,255	103	53	50	11	1			6	1	5		13
Class 1														
28 Charlestown	P-23	820	11	15	5	4				2	1	2	1	4
29 Port Fulton	O-24	971	(See Jeffersonville)			(See Jefferson ville for Stores)								
30 Sellersburg	O-23	915	50	15	6	3				3	1	1		2
Class 2														
31 Clarksville	O-24	2,322	(See Jeffersonville)			(See Jefferson ville for Stores)								
Class 4														
32 **Jeffersonville**	O-24	10,098	210	24	8	83	8	3	5	2	2	7	6	4
CLAY CO.	Total	29,447	415	830	45	66	5	5	3	10	5	14	6	20
Class 0	Total	16,947	132	313	26	5				3		4		9
Class 1														
33 Carbon	G-10	572	7	52	6	2						1		1
34 Knightsville	G-10	767	17	4	2	2								
35 Staunton	F-17	642	21	41	2	1						1		2
Class 2														
36 Clay City	G-18	1,226	42	132	6	3	1			3	1	2	2	3
Class 3														
37 **Brazil**	G-10	9,293	196	288	3	53	4	5	3	4	3	7	3	5
CLINTON CO.	Total	27,737	473	293	36	49	7	4	8	15	7	15	9	33
Class 0	Total	14,069	113	96	27	10	2			7	2	4	2	12
Class 1														
38 Colfax	J-12	793	37	17	2	3				2	1	1		1
39 Kirklin	L-12	695	46	24	4					1	1	2	1	4
40 Rossville	J-11	595	15	12	1	2	1			2	1	2	2	1
Class 4														
41 **Frankfort**	K-12	11,585	262	144	2	34	4	4	8	3	2	6	4	15
CRAWFORD CO.	Total	11,201	66	6	52	21	3			9	1	8		6
Class 0	Total	8,652	24	1	31	5				2				
Class 1														
42 **English**	K-23	576	14	4	4	4	1			3		3		2
43 Leavenworth	K-24	611	14		6	4				1		2		2
44 Marengo	K-23	747	9	1	6	3	1			3	1	2		1
45 Milltown	L-23	615	5		5	5	1					1		1
DAVIESS CO.	Total	26,856	264	81	46	48	1	1	4	11	7	12	5	19
Class 0	Total	15,687	13	3	28	7				2	1	1	1	3
Class 1														
46 Elnora	G-20	865	18	7	3	7				1		1		1
47 Montgomery	G-21	576	9	3	5	2					1	1		2
48 Odon	H-20	985	43	17	4	1				4	1	2	1	2
Class 3														
49 **Washington**	G-22	8,743	181	51	6	31	1	1	4	4	4	7	3	11
DEARBORN CO.	Total	20,033	186	96	32	33	9	4	13	9	5	9	6	24
Class 0	Total	11,505	39	46	28	3				5	1	2	2	8
Class 1														
50 Greendale	T-19	763	(See Aurora)		(See Aurora for Stores)									
Class 3														
51 Aurora	T-19	4,299	65	42	2	18	3	3	7	3	3	5	1	13
52 **Lawrenceburg**	T-19	3,466	82	8	2	12	6	1	6	1	1	2	3	3
DECATUR CO.	Total	17,813	261	128	38	30	4	3	4	14	6	7	5	24
Class 0	Total	11,759	63	59	33	5				10	2	2	2	8
Class 1														
53 Westport	P-18	709	14	18	4					2	1	1	1	4
Class 3														
54 **Greensburg**	Q-17	5,345	184	51	1	25	4	3	4	2	3	4	2	12

Bold Face Type Designates County Seat.
★ Designates State Capital.

¶ Designates Unincorporated Place (Shown only when County Seat).
† Excepting County Seat Shown Separately.

INDIANA—Continued

Explanation

Class 0—Incorporated Places under 500 Population and Unincorporated Places of All Sizes.
Class 1—Incorporated Places 500 to 1,000 Population. (Printed in Brown on Map).
Class 2—Incorporated Places 1,000 to 2,500 Population. (Printed in Red on Map).
Class 3—Incorporated Places 2,500 to 10,000 Population. (Printed in Green on Map).
Class 4—Incorporated Places 10,000 to 25,000 Population. (Printed in Blue on Map).
Class 5—Incorporated Places over 25,000 Population. (Printed in Black on Map).

Map Key No.		Location on Map	Population	Woman's World Circulation		Gen'l Stores	Grocers	Dry Goods	Clothing	Boots & Shoes	Hardware	Furniture	Drugs	Jewelry	Autos & Garages
				Town	R.F.D.										
	DE KALB CO.	**Total**	**25,600**	**687**	**141**	**23**	**41**	**8**	**6**	**7**	**13**	**7**	**11**	**6**	**33**
	Class 0	**Total**	12,894	52	26	18	8	...	...		4	2	2	...	6
	Class 1														
55	Ashley, (See also Steuben Co.)	S- 4	343	33	5	2	2	2	.	...	1	...	2	..	4
	Class 2														
56	Butler	T- 5	1,745	108	47	..	3	2	2	2	3	1	1	1	6
57	Waterloo	S- 5	1,172	70	14	1	1	1	1	1	1	1	2	.	3
	Class 3														
58	**Auburn**	S- 5	4,650	218	40	1	12	1	2	3	2	2	2	2	8
59	Garrett	R- 5	4,796	206	9	1	12	2	1	1	2	1	2	3	6
	DELAWARE CO.	**Total**	**56,377**	**914**	**270**	**49**	**233**	**7**	**5**	**13**	**18**	**14**	**21**	**9**	**53**
	Class 0	**Total**	15,968	54	35	29	10	.			2	1	1	...	11
	Class 1														
60	Gaston	P-12	541	11	26	3	1	.			2	1	.		3
61	Yorktown	P-12	797	35	18	1	4	1	.		2		1		2
	Class 2														
62	Albany	R-12	1,333	71	23	3	5	1	.	1	2	1	1	1	4
63	Eaton	Q-11	1,214	52	9	2	5	2	.	.	2	1	1	1	2
	Class 5														
64	**Muncie**	Q-12	36,524	691	159	11	208	3	5	12	8	10	17	7	31
	DUBOIS CO.	**Total**	**19,915**	**206**	**41**	**56**	**18**	**2**	**1**	**4**	**10**	**6**	**9**	**6**	**13**
	Class 0	**Total**	12,704	13	8	35	7	1	...	.	3	1	3	...	2
	Class 1														
65	Birdseye	I-23	527	5	3	5	2	...	...	...	1	...	1	...	1
66	Ferdinand	H-24	884	10	3	3	...	...	...	...	2	2	2	1	1
	Class 3														
67	Huntingburg	H-24	3,261	108	12	6	5	1	1	3	1	2	2	3	5
68	**Jasper**	H-23	2,539	70	15	7	4	...	...	1	3	1	1	2	4
	ELKHART CO.	**Total**	**56,384**	**1,712**	**338**	**24**	**121**	**8**	**12**	**13**	**20**	**14**	**24**	**15**	**65**
	Class 0	**Total**	17,921	64	14	11	12	..	...	...	3	2	1	...	10
	Class 1														
69	Bristol	O- 3	568	53	26	3	..	.	.		1	.	1	...	4
70	Middlebury	O- 3	599	44	16	1	2	...	...	...	2	1	1	1	2
71	Wakarusa	M- 4	816	66	27	4	2	...	...	1	1	1	2	1	6
	Class 3														
72	**Goshen**	O- 4	9,525	495	80	1	36	4	4	5	4	3	7	4	15
73	Nappance	M- 5	2,678	90	36	1	6	1	...	2	1	1	3	1	5
	Class 4														
74	Elkhart	N- 3	24,277	900	139	3	63	3	8	5	8	6	9	8	23
	FAYETTE CO.	**Total**	**17,142**	**321**	**137**	**25**	**32**	**1**	**3**	**4**	**6**	**2**	**1**	**2**	**16**
	Class 0	**Total**	6,296	22	38	16	4	..			2	.		...	3
	Class 1														
75	East Connersville	R-16	945	(See Connersville)		(See Connersville for Stores)									
	Class 3														
76	**Connersville**	R-16	9,901	299	99	9	28	1	3	4	4	2	1	2	13
	FLOYD CO.	**Total**	**30,661**	**292**	**83**	**22**	**120**	**15**	**6**	**9**	**6**	**7**	**16**	**7**	**31**
	Class 0	**Total**	7,669	19	46	16	9	...	...	...	...	...	1	.	6
	Class 4														
77	**New Albany**	N-24	22,992	273	37	6	111	15	6	9	6	7	15	7	25
	FOUNTAIN CO.	**Total**	**18,823**	**237**	**133**	**36**	**40**	**7**	**3**	**11**	**11**	**7**	**14**	**9**	**32**
	Class 0	**Total**	10,791	31	9	27	7	...	...	...	4	1	3	...	13
	Class 1														
78	Hillsboro	G-13	537	6	7	3	2	...	...	...	1	...	1	1	4
79	Kingman	F-14	578	9	10	2	1	1	...	...	1	1	2	1	3
	Class 2														
80	**Covington**	E-13	1,945	61	38	1	10	3	1	3	1	2	2	2	4
81	Veedersburg	F-13	1,580	73	33	1	9	1	1	3	2	1	3	2	3
	Class 3														
82	Attica	F-12	3,392	57	36	2	11	2	1	5	2	2	3	3	5
	FRANKLIN CO.	**Total**	**14,806**	**119**	**89**	**43**	**14**	**5**	**2**	**4**	**9**	**6**	**6**	**2**	**16**
	Class 0	**Total**	11,443	23	17	36	5	...	...	1	2	...	1	...	8
	Class 1														
83	Laurel	R-16	515	37	19	2	3	...	...	...	2	1	1	...	1
84	Oldenburg	R-17	628	3	.....	3	...	...	...	...	1	1	...	...	2
	Class 2														
85	**Brookville**	T-17	2,220	56	53	2	6	5	2	3	4	4	4	2	5
	FULTON CO.	**Total**	**16,478**	**326**	**162**	**31**	**21**	**3**	**4**	**4**	**12**	**7**	**7**	**4**	**20**
	Class 0	**Total**	11,133	57	26	21	3	1	...	...	5	2	1	...	8
	Class 1														
86	Akron	M- 7	930	44	40	3	3	...	...	...	2	2	2	2	3
87	Kewanna	K- 7	695	24	22	3	1	...	1	...	3	1	2	...	2
	Class 3														
88	**Rochester**	L- 7	3,720	201	74	4	14	2	3	4	2	2	2	2	7
	GIBSON CO.	**Total**	**29,201**	**413**	**198**	**54**	**66**	**6**	**6**	**4**	**21**	**7**	**13**	**7**	**39**
	Class 0	**Total**	15,329	53	27	17	3	...	...	...	3	...	2	...	5
	GIBSON CO.—Continued														
	Class 1														
89	Francisco	E-23	614	27	17	4	4	...	...	...	2	...	1	1	1
90	Hazelton	D-22	605	8	13	6	3	...	...	...	1	1	1	...	2
91	Patoka	D-23	673	9	5	4	1	...	...	...	1	...	1	...	...
	Class 2														
92	Fort Branch	D-24	1,339	31	12	6	3	...	...	...	2	1	1	...	3
93	Oakland City	E-23	2,270	71	37	6	12	1	2	1	4	...	3	2	8
94	Owensville	C-24	1,239	40	22	5	5	...	...	...	3	1	1	1	5
	Class 3														
95	**Princeton**	D-23	7,132	174	65	6	35	5	4	3	5	4	3	3	15
	GRANT CO.	**Total**	**51,353**	**744**	**541**	**42**	**160**	**17**	**12**	**18**	**20**	**16**	**22**	**14**	**69**
	Class 0	**Total**	17,838	54	.....	19	13	...	...	..	1	..	3	...	10
	Class 1														
96	Matthews	P-11	502	7	1	3	1	...	...	.	1	...	1	...	2
97	Swayzee	O-10	650	23	54	4	2	1	...	1	1	1	3	1	6
98	Van Buren	P-10	861	20	43	4	3	1	...	1	2	...	...	...	3
	Class 2														
99	Fairmount	O-11	2,155	41	100	1	8	2	1	2	2	3	3	1	4
100	Jonesboro	O-11	1,429	57	59	..	7	2	...	...	1	...	2	1	1
101	Upland	P-11	1,301	44	35	4	3	..	1	...	2	1	1	...	2
	Class 3														
102	Gas City	P-11	2,870	114	21	1	19	2	2	1	2	1	3	1	5
	Class 4														
103	**Marion**	P-10	23,747	384	228	6	104	9	8	13	8	10	6	10	36
	GREENE CO.	**Total**	**36,770**	**533**	**264**	**88**	**132**	**10**	**5**	**7**	**17**	**6**	**16**	**7**	**34**
	Class 0	**Total**	21,834	64	22	44	19	..	...	...	3	..	4	...	6
	Class 1														
104	Lyons	G-20	894	24	11	7	3	1	...	...	2	1	1	...	1
	Class 2														
105	**Bloomfield**	H-19	1,872	64	30	8	5	2	...	2	3	1	3	1	5
106	Worthington	H-19	1,853	62	16	5	9	1	1	...	3	1	2	1	4
	Class 3														
107	Jasonville	F-19	4,461	102	103	11	20	3	2	4	3	...	3	2	6
108	Linton	F-19	5,856	217	82	13	76	3	2	1	3	3	3	3	12
	HAMILTON CO.	**Total**	**24,222**	**496**	**363**	**20**	**54**	**8**	**6**	**8**	**14**	**7**	**15**	**8**	**34**
	Class 0	**Total**	13,887	16	15	11	8	...	...	1	1	..	...	...	7
	Class 1														
109	Atlanta	M-12	678	35	32	...	3	...	...	...	1	...	1	...	3
110	Carmel	M-14	598	30	57	2	4	2	...	1	...	...	1	2	1
111	Cicero	M-13	906	13	13	2	3	...	1	...	2	1	1	...	3
112	Westfield	M-13	574	79	53	1	4	...	...	...	1	...	1	2	2
	Class 2														
113	Arcadia	M-13	1,060	77	24	2	5	...	...	1	2	1	2	...	2
114	Sheridan	L-13	1,761	121	83	1	9	3	2	2	2	2	4	2	6
	Class 3														
115	**Noblesville**	N-13	4,758	125	86	1	18	3	3	3	5	3	5	2	10
	HANCOCK CO.	**Total**	**17,210**	**258**	**156**	**26**	**41**	**3**	...	...	**11**	**5**	**11**	**7**	**30**
	Class 0	**Total**	10,960	66	47	20	13	...	...	...	6	2	4	1	13
	Class 2														
116	Fortville	O-14	1,213	36	14	1	6	2	...	...	2	1	2	1	3
117	Shirley (See also Henry Co.)	P-14	869	25	26	1	5	1	...	...	1	...	1	1	2
	Class 3														
118	**Greenfield**	O-15	4,168	131	69	4	17	...	...	...	2	2	4	1	12
	HARRISON CO.	**Total**	**18,656**	**113**	**79**	**54**	**23**	**1**	...	...	**4**	**4**	**5**	**3**	**15**
	Class 0	**Total**	16,871	69	45	50	18	...	...	...	1	1	3	2	11
	Class 2														
119	**Corydon**	M-24	1,785	44	34	4	5	1	...	...	3	3	2	1	4
	HENDRICKS CO.	**Total**	**20,291**	**277**	**318**	**37**	**34**	**5**	**1**	**5**	**15**	**5**	**12**	**4**	**36**
	Class 0	**Total**	14,460	80	79	27	13	1	...	...	4	...	3	...	16
	Class 1														
120	Coatesville	J-15	522	12	20	1	3	...	...	1	2	...	1	1	4
121	North Salem	J-15	595	19	30	1	3	...	...	1	1	1	1	...	4
122	Pittsboro	K-14	549	16	26	3	1	...	...	...	2	1	1	...	1
	Class 2														
123	Brownsburg	K-14	1,063	47	38	2	4	1	...	2	2	1	2	...	1
124	**Danville**	J-15	1,729	71	95	3	6	1	1	1	2	1	3	2	7
125	Plainfield	K-15	1,373	32	30	...	4	2	...	...	2	1	1	1	3
	HENRY CO.	**Total**	**34,682**	**828**	**456**	**39**	**75**	**7**	**12**	**9**	**15**	**6**	**18**	**7**	**49**
	Class 0	**Total**	15,650	225	78	29	18	...	1	1	5	2	3	...	22
	Class 1														
126	Kennard	P-14	541	39	.....	2	...	...	...	...	1	1	...	...	2
127	Spiceland	Q-14	632	70	12	2	...	...	...	...	...	...	1	...	1
	Class 2														
128	Knightstown	P-15	1,918	114	52	1	9	1	3	1	3	1	4	3	4
129	Middletown	P-13	1,273	63	71	3	8	...	...	...	2	...	2	...	4
117	Shirley (See also Hancock Co.)	P-14	210	(See Hancock Co.)		(See Henry Co. for Stores)									
	Class 4														
130	**New Castle**	Q-14	14,458	317	243	2	40	6	8	7	4	2	8	4	16
	HOWARD CO.	**Total**	**43,965**	**618**	**210**	**21**	**158**	**5**	**10**	**18**	**7**	**9**	**19**	**12**	**49**

Bold Face Type Designates County Seat.
★ Designates State Capital.
¶ Designates Unincorporated Place (Shown only when County Seat).
† Excepting County Seat Shown Separately.

INDIANA—Continued

Explanation

Class 0—Incorporated Places under 500 Population and Unincorporated Places of All Sizes.
Class 1—Incorporated Places 500 to 1,000 Population. (Printed in Brown on Map).
Class 2—Incorporated Places 1,000 to 2,500 Population. (Printed in Red on Map).
Class 3—Incorporated Places 2,500 to 10,000 Population. (Printed in Green on Map).
Class 4—Incorporated Places 10,000 to 25,000 Population. (Printed in Blue on Map).
Class 5—Incorporated Places over 25,000 Population. (Printed in Black on Map).

Map Key No.	Location on Map	Population	Woman's World Circulation: Town	Woman's World Circulation: R.F.D.	Gen'l Stores	Grocers	Dry Goods	Clothing	Boots & Shoes	Hardware	Furniture	Drugs	Jewelry	Autos & Garages
HOWARD CO.—Continued														
Class 0.....Total		12,735	53	45	15	12	1	1	1	3	...	2	2	11
Class 2														
131 Greentown	N-11	1,163	29	39	3	4	...	1	1	1	1	2	1	6
Class 5														
132 **Kokomo**	M-11	30,067	536	126	3	142	4	8	16	3	8	15	9	32
HUNTINGTON CO.....Total		**31,671**	**483**	**162**	**29**	**78**	**6**	**7**	**11**	**16**	**10**	**14**	**8**	**47**
Class 0.....Total		13,672	16	3	18	7	...	...	...	3	...	1	1	7
Class 1														
133 Markle (See also Wells Co.)	Q- 8	648	29	22	2	4	1	..	2	3	1	1	..	1
134 Roanoke	Q- 8	760	23	15	1	3	...	...	...	1	2	2	1	3
Class 2														
135 Andrews	P- 8	1,071	32	8	2	6	...	...	...	1	1	1	1	2
136 Warren	Q- 9	1,520	23	35	1	5	1	1	1	3	1	3	1	5
Class 4														
137 **Huntington**	Q- 8	14,000	360	79	5	53	4	6	8	5	5	6	4	29
JACKSON CO.....Total		**24,228**	**298**	**295**	**48**	**48**	**5**	**4**	**7**	**10**	**9**	**10**	**7**	**26**
Class 0.....Total		13,536	89	125	33	5	...	...	...	3	2	...	...	7
Class 1														
138 Medora	L-20	659	5	21	4	2	...	...	...	1	...	1	...	3
Class 2														
139 **Brownstown**	M-20	1,554	26	34	3	8	...	...	1	1	1	2	2	3
140 Crothersville	N-21	1,131	32	22	3	3	...	...	2	...	1	2	1	1
Class 3														
141 Seymour	N-20	7,348	146	93	5	30	5	4	4	5	5	5	4	12
JASPER CO.....Total		**13,961**	**255**	**121**	**32**	**18**	**3**	**2**	**5**	**7**	**6**	**6**	**4**	**13**
Class 0.....Total		10,005	60	32	27	8	1	...	1	3	1	1	...	3
Class 2														
142 Remington	G- 9	1,044	70	29	2	3	1	...	1	2	1	2	1	3
Class 3														
143 **Rensselaer**	G- 8	2,912	125	60	3	7	1	2	3	2	4	3	3	7
JAY CO.....Total		**23,318**	**516**	**224**	**26**	**45**	**5**	**3**	**3**	**13**	**6**	**12**	**4**	**24**
Class 0.....Total		12,949	30	58	17	2	...	1	...	3	1	1	...	6
Class 1														
144 Pennville	R-10	646	44	18	1	3	1	...	1	2	1	3	1	3
Class 2														
145 Redkey	R-11	1,386	48	10	...	7	2	...	1	1	1	1	1	2
Class 3														
146 Dunkirk (See also Blackford Co.)	R-11	2,379	70	31	3	10	...	...	1	2	2	3	...	4
147 **Portland**	S-11	5,958	324	107	5	23	2	2	...	5	1	4	2	9
JEFFERSON CO.....Total		**20,709**	**134**	**153**	**43**	**45**	**7**	**5**	**6**	**7**	**2**	**4**	**6**	**30**
Class 0.....Total		13,998	62	51	39	4	...	...	...	3	...	1	...	19
Class 3														
148 **Madison**	Q-21	6,711	72	102	4	41	7	5	6	4	2	3	6	11
JENNINGS CO.....Total		**13,280**	**98**	**104**	**30**	**20**	**1**	**2**	**2**	**6**	**1**	**7**	**1**	**13**
Class 0†.....Total		9,773	55	53	23	3	...	...	...	1	1	3	...	6
149 **Vernon**	P-19	423	9	.....	2	1	...	...	...	1	...	1	...	2
Class 3														
150 North Vernon	O-19	3,084	34	51	5	16	1	2	2	4	...	3	1	5
JOHNSON CO.....Total		**20,739**	**222**	**164**	**28**	**44**	**5**	**4**	**5**	**14**	**7**	**12**	**3**	**25**
Class 0.....Total		11,547	26	42	23	8	...	...	...	3	1	3	...	8
Class 2														
151 Edinburg	N-17	2,376	53	39	2	8	2	...	...	5	1	3	...	8
152 Greenwood	M-16	1,907	27	30	3	6	...	1	...	2	1	1	1	2
Class 3														
153 **Franklin**	M-17	4,909	116	53	...	22	3	3	5	4	4	5	2	7
KNOX CO.....Total		**46,195**	**470**	**146**	**50**	**141**	**7**	**7**	**9**	**23**	**16**	**21**	**9**	**54**
Class 0.....Total		19,561	60	46	31	16	...	...	1	3	2	5	...	8
Class 1														
154 Monroe City	F-22	530	19	9	4	3	...	...	...	1	1	...	...	1
155 Oaktown	E-20	779	19	16	2	4	...	...	...	3	...	1	...	4
156 Sandborn	F-20	530	9	10	2	4	...	...	...	2	1	1	...	2
Class 3														
157 Bicknell	F-21	7,635	72	9	2	43	2	2	3	3	2	5	3	9
Class 4														
158 **Vincennes**	E-21	17,160	291	56	9	71	5	5	5	11	10	9	6	30
KOSCIUSKO CO.....Total		**27,120**	**556**	**206**	**37**	**41**	**4**	**3**	**7**	**16**	**7**	**16**	**5**	**34**
Class 0.....Total		17,964	141	73	27	11	...	...	2	7	3	7	...	14
Class 1														
159 Mentone	M- 6	678	29	10	2	2	...	...	...	1	1	1	...	1
160 Milford	N- 5	811	52	13	2	4	...	...	1	1	1	1	2	5
Class 2														
161 Pierceton	O- 6	1,018	35	35	3	3	...	...	...	2	...	2	1	4
162 Syracuse	O- 5	1,171	58	14	1	4	1	1	1	1	1	2	...	4

Map Key No.	Location on Map	Population	Woman's World Circulation: Town	Woman's World Circulation: R.F.D.	Gen'l Stores	Grocers	Dry Goods	Clothing	Boots & Shoes	Hardware	Furniture	Drugs	Jewelry	Autos & Garages
KOSCIUSKO CO.—Continued														
Class 3														
163 **Warsaw**	N- 6	5,478	241	61	2	17	3	2	3	4	1	3	2	6
LAGRANGE CO.....Total		**14,009**	**240**	**124**	**24**	**16**	**6**	**1**	**3**	**8**	**4**	**9**	**4**	**16**
Class 0 .....Total		11,542	71	46	21	6	1	1	1	2	2	3	2	8
Class 1														
164 Topeka	P- 4	512	35	18	1	2	2	.	1	2	1	2	...	3
165 Wolcottville (See also Noble Co.)	Q- 4	345	58	19	..	4	1	.	1	2	1	1	1	2
Class 2														
166 **Lagrange**	Q- 4	1,610	76	41	2	4	2	.	...	2	...	3	1	3
LAKE CO.....Total		**159,957**	**1,196**	**175**	**72**	**748**	**61**	**61**	**66**	**50**	**40**	**67**	**45**	**183**
Class 0.....Total		10,514	40	24	30	100	12	20	11	8	4	8	5	30
Class 1														
167 East Gary	F- 4	813	6	.....	1	2	..	..	..	..	...	...	...	1
168 Griffith	E- 4	630	9	.....	2	1	..	..	1	..	...	...	...	2
169 Highland	E- 4	542	4	.....	1	1	..	..	..	1	..	...	...	2
170 Munster	D- 4	605	(See Hammond)		2	..	..	..	..	..	...	...	...	...
Class 2														
171 Hessville	E- 4	1,480	5	.....	1	1	..	..	1	..	...	...	...	...
172 Lowell	E- 6	1,197	73	37	5	2	..	.	1	1	2	2	2	7
Class 3														
173 **Crown Point**	E- 5	3,232	110	59	2	10	2	2	2	2	2	4	1	10
174 Hobart	F- 4	3,450	124	23	4	6	..	..	2	2	2	1	2	7
Class 4														
175 Whiting	E- 3	10,145	82	...	3	46	9	4	4	3	1	4	3	3
Class 5														
176 East Chicago	E- 4	35,967	108	.....	13	181	18	13	9	15	9	15	14	30
177 Gary	F- 4	55,378	310	19	6	269	13	12	19	11	14	23	10	49
178 Hammond	D- 4	36,004	325	13	2	129	7	10	16	7	6	10	8	42
LA PORTE CO.....Total		**50,443**	**952**	**230**	**36**	**119**	**15**	**12**	**18**	**19**	**12**	**15**	**7**	**50**
Class 0.....Total		15,828	141	90	28	18	1	1	..	7	3	4	1	18
Class 4														
179 **La Porte**	I- 4	15,158	126	107	2	39	5	3	7	4	4	4	1	16
180 Michigan City	H- 3	19,457	382	33	6	62	9	8	11	8	5	7	2	16
LAWRENCE CO.....Total		**28,228**	**560**	**186**	**86**	**60**	**7**	**5**	**5**	**6**	**10**	**12**	**5**	**28**
Class 0.....Total		15,244	70	39	52	9	...	...	...	...	...	1	...	5
Class 1														
181 Oolitic	J-20	883	30	.....	5	6	1	...	.	2	1	2	..	1
Class 3														
182 **Bedford**	K-20	9,076	396	120	24	34	5	4	4	3	6	6	3	16
183 Mitchell	K-21	3,025	64	27	5	11	1	1	1	1	3	3	2	6
MADISON CO.....Total		**69,151**	**978**	**371**	**30**	**221**	**10**	**12**	**19**	**18**	**18**	**33**	**13**	**61**
Class 0.....Total		20,359	45	12	14	8	1	...	...	1	...	1	...	4
Class 1														
184 Frankton	O-12	739	34	10	2	4	1	...	...	2	1	1	...	3
Class 2														
185 Lapel	N-13	1,079	25	4	2	4	..	..	..	1	1	2	...	4
186 Pendleton	O-13	1,244	42	73	..	3	1	...	1	2	1	2	1	5
187 Summitville	O-11	1,001	20	17	2	3	.	.	...	1	1	1	1	2
Class 3														
188 Alexandria	P-12	4,172	147	50	1	17	2	1	1	2	2	3	2	10
Class 4														
189 Elwood	O-12	10,790	207	62	5	40	4	4	6	3	5	7	4	16
Class 5														
190 **Anderson**	P-13	29,767	158	143	1	142	1	7	11	6	7	16	5	17
MARION CO.....Total		**348,061**	**4,536**	**431**	**65**	**1043**	**149**	**48**	**70**	**58**	**63**	**163**	**59**	**292**
Class 0.....Total		29,698	103	90	41	22	1	..	...	5	2	5	1	21
Class 2														
191 Beech Grove	M-15	1,459	73	.....	1	3	...	...	...	...	...	...	...	...
192 Broad Ripple	M-14	1,552	2	2	1	1	...	...	1	...	1	2	...	2
193 Woodruff Place	M-15	1,158	(See Indianapolis)		(See Indianapolis for Store)									
Class 5														
194 **Indianapolis** ★	M-15	314,194	4,358	339	22	1017	148	48	69	53	60	156	58	269
MARSHALL CO.....Total		**23,744**	**746**	**191**	**29**	**36**	**5**	**3**	**4**	**11**	**9**	**11**	**8**	**33**
Class 0.....Total		13,872	37	5	20	4	...	...	...	2	...	1	...	6
Class 2														
195 Argos	L- 6	1,111	98	24	2	4	...	...	...	2	1	2	1	4
196 Bourbon	M- 6	1,259	84	23	2	4	1	..	...	1	1	1	1	3
197 Bremen	M- 5	2,084	137	44	3	3	...	1	1	2	3	2	2	4
198 Culver	K- 6	1,080	82	33	1	6	1	...	...	1	2	1	1	5
Class 3														
199 **Plymouth**	L- 5	4,338	308	62	1	15	3	2	3	3	2	4	3	11
MARTIN CO.....Total		**11,865**	**84**	**42**	**42**	**15**	**1**	...	...	**3**	**4**	**7**	**2**	**9**
Class 0.....Total		8,496	13	14	25	2	1	...	...	...	...	1	...	3
Class 2														
200 Loogootee	H-22	2,335	49	7	9	6	...	...	...	2	3	3	2	4
201 **Shoals**	I-21	1,034	22	21	8	7	...	...	...	1	1	3	...	2
MIAMI CO.....Total		**28,668**	**507**	**217**	**34**	**54**	**5**	**3**	**4**	**13**	**10**	**13**	**9**	**42**

Bold Face Type Designates County Seat.
★ Designates State Capital.
¶ Designates Unincorporated Place (Shown only when County Seat.)
† Excepting County Seat Shown Separately.

INDIANA—Continued

Explanation

Class 0—Incorporated Places under 500 Population and Unincorporated Places of All Sizes.
Class 1—Incorporated Places 500 to 1,000 Population. (Printed in Brown on Map).
Class 2—Incorporated Places 1,000 to 2,500 Population. (Printed in Red on Map).

Explanation

Class 3—Incorporated Places 2,500 to 10,000 Population. (Printed in Green on Map).
Class 4—Incorporated Places 10,000 to 25,000 Population. (Printed in Blue on Map).
Class 5—Incorporated Places over 25,000 Population. (Printed in Black on Map).

Map Key No.		Location on Map	Population	Woman's World Circulation		Gen'l Stores	Grocers	Dry Goods	Clothing	Boots & Shoes	Hardware	Furniture	Drugs	Jewelry	Autos & Garages
				Town	R.F.D.										
	MIAMI CO. Continued														
	Class 0	**Total**	14,137	170	76	23	8	1	...	...	5	2	2	1	15
	Class 1														
202	Bunker Hill	M- 9	550	15	10	1	2	..	.		1	1	1		1
203	Denver	M- 8	522	22	16	1	2	...	...	...	1	2	1		2
	Class 2														
204	Converse	N-10	1,049	37	19	2	3	...	.	..	2	1	3	1	4
	Class 4														
205	**Peru**	M- 9	12,410	263	96	7	39	4	3	4	4	4	6	7	20
	MONROE CO.	**Total**	**24,519**	**270**	**81**	**51**	**53**	**2**	**6**	**6**	**7**	**5**	**10**	**3**	**23**
	Class 0	**Total**	12,203	12	16	30	9		...	...	1	...	1	...	6
	Class 1														
206	Ellettsville	J-18	721	7	5	4	2	..	...	...	1	1	1	...	1
	Class 4														
207	**Bloomington**	J-18	11,595	251	60	17	42	2	6	6	5	4	8	3	16
	MONTGOMERY CO.	**Total**	**28,490**	**306**	**172**	**31**	**56**	**8**	**4**	**8**	**23**	**7**	**14**	**10**	**52**
	Class 0	**Total**	14,682	39	21	19	12	3	.	.	7	.	4	3	16
	Class 1														
208	Darlington	I-13	823	34	13	1	5	1		1	2		1	1	2
209	Linden	H-12	555	12	3	1	2	..	.	1	2	...	...	...	3
210	Waveland	G-14	590	12	16	3	3	..	.	..	2	1	1	1	3
211	Waynetown	G-13	691	18	12	2	2	..	.	...	2	1	1	1	4
	Class 2														
212	Ladoga	I-14	1,010	45	35	1	4	1	.	1	4	1	2	1	6
	Class 4														
213	**Crawfordsville**	H-13	10,139	146	69	4	28	3	4	5	4	4	5	3	18
	MORGAN CO.	**Total**	**20,010**	**249**	**146**	**23**	**42**	**6**	**4**	**5**	**11**	**5**	**11**	**5**	**20**
	Class 0	**Total**	11,975	32	24	13	6	..	..	..	4	1	3	...	6
	Class 1														
214	Brooklyn	K-10	528	10	2	1	3	..	..	..	..	..	1	...	1
215	Morgantown	L-17	831	15	28	3	3	1	..	...	1	...	1	..	2
	Class 2														
216	Mooresville	K-16	1,781	11	20	1	7	2	...	1	4	2	2	2	5
	Class 3														
217	**Martinsville**	K-17	4,895	151	72	5	23	3	4	4	2	2	4	3	6
	NEWTON CO.	**Total**	**10,144**	**245**	**103**	**26**	**16**	**2**	**1**	...	**11**	**6**	**10**	**5**	**27**
	Class 0	**Total**	5,702	21	5	16	5	...	...	...	3	1	2	1	8
	Class 1														
218	Brook	E- 8	975	26	36	4	1	.	1	...	3	1	2	1	3
	Class 2														
219	Goodland	F- 9	1,120	56	22	3	2	..	..	..	2	1	2	1	5
220	**Kentland**	E- 9	1,283	64	8	2	3	..	..	..	1	2	2	..	5
221	Morocco	E- 8	1,064	78	32	1	5	2	..	...	2	1	2	2	6
	NOBLE CO.	**Total**	**22,470**	**440**	**130**	**25**	**43**	**10**	**3**	**6**	**14**	**5**	**13**	**4**	**29**
	Class 0	**Total**	13,160	76	36	18	17	1	...	...	7	1	4	..	12
	Class 1														
222	Avilla	R- 5	537	30	11	2	1	1	...	...	1	1	1	..	3
165	Wolcottville, (See also Lagrange Co.)	Q- 4	321	(See Lagrange Co.)		(See Lagrange Co. for Stores)									
	Class 2														
223	**Albion**	Q- 5	1,142	37	19	3	5	1	...	1	2	1	1	...	3
224	Ligonier	P- 5	2,037	89	27	...	4	5	1	2	2	2	3	2	3
	Class 3														
225	Kendallville	R- 5	5,273	208	37	2	16	2	2	3	2	.	4	2	8
	OHIO CO.	**Total**	**4,024**	**29**	**17**	**9**	**4**	**2**	**2**	**2**	**2**	**1**	**1**	**1**	**6**
	Class 0	**Total**	2,613	6	.....	5	..	..	..	..	..	..	..	..	3
	Class 2														
226	**Rising Sun**	T-20	1,411	23	17	4	4	2	2	2	2	1	1	1	3
	ORANGE CO.	**Total**	**16,974**	**191**	**91**	**56**	**23**	**1**	**2**	**2**	**7**	**2**	**8**	**2**	**11**
	Class 0	**Total**	11,234	9	.....	30	1	..	..	..	1	...	..	..	..
	Class 1														
227	West Baden	J-22	832	29	13	5	4	...	...	...	1	...	1	...	4
	Class 2														
228	French Lick	J-22	1,980	54	11	11	6	...	1	...	2	1	3	1	3
229	Orleans	K-21	1,408	45	37	4	7	1	..	...	2	1	1	1	2
230	**Paoli**	K-22	1,520	54	30	6	5	.	1	2	1	..	3	...	2
	OWEN CO.	**Total**	**12,760**	**110**	**102**	**32**	**18**	**2**	**1**	**3**	**7**	**3**	**7**	**2**	**11**
	Class 0	**Total**	9,994	40	44	27	3	..	..	..	3	1	3	...	7
	Class 1														
231	Gosport	I-17	700	12	30	2	3	1	..	...	1	1	1	1	1
	Class 2														
232	**Spencer**	I-18	2,066	58	28	3	12	1	1	3	3	1	3	1	3
	PARKE CO.	**Total**	**18,875**	**286**	**143**	**55**	**34**	**3**	**3**	**3**	**12**	**4**	**9**	**2**	**27**
	Class 0	**Total**	14,988	121	51	46	18	...	1	1	7	1	4	...	16
	Class 1														
233	Rosedale	F-16	741	27	51	2	4	..	...	...	2	.	..	1	3

Map Key No.		Location on Map	Population	Woman's World Circulation		Gen'l Stores	Grocers	Dry Goods	Clothing	Boots & Shoes	Hardware	Furniture	Drugs	Jewelry	Autos & Garages
				Town	R.F.D.										
	PARKE CO. Continued														
	Class 2														
234	Montezuma	E-15	1,178	50	4	6	4	2	1	..	1	1	2	.	6
235	**Rockville**	F-15	1,968	88	37	1	8	1	1	2	2	2	3	1	6
	PERRY CO.	**Total**	**16,692**	**181**	**19**	**50**	**27**	**2**	**3**	**3**	**5**	**2**	**5**	**4**	**8**
	Class 0	**Total**	10,598	65	3	38	10	...	1	...	3	...	1	..	1
	Class 2														
236	Cannelton	I-26	2,008	35	5	5	4	1	...	1	...	1	2	1	3
	Class 3														
237	Tell City	I-26	4,086	81	11	7	13	1	2	2	2	1	2	3	4
	PIKE CO.	**Total**	**18,684**	**94**	**108**	**56**	**38**	**3**	**2**	**2**	**9**	**6**	**6**	**3**	**18**
	Class 0	**Total**	15,177	43	29	33	12	1	...	...	3	4	1	...	7
	Class 2														
238	Petersburg	F-22	2,367	33	31	11	14	2	2	2	4	1	4	2	10
239	Winslow	F-23	1,140	18	48	12	12	...	...	...	2	1	1	1	1
	PORTER CO.	**Total**	**20,256**	**358**	**218**	**32**	**39**	**3**	**6**	**10**	**7**	**6**	**11**	**5**	**28**
	Class 0	**Total**	10,603	39	23	17	7	1	...	1	3	1	1	...	6
	Class 1														
240	Hebron	F- 6	832	37	37	2	4	1	..	...	1	...	2	2	2
241	Porter	G- 4	699	13	.....	1	3	..	..	...	..	...	1	...	1
	Class 2														
242	Chesterton	G- 4	1,604	59	45	5	2	...	3	3	2	2	3	1	7
	Class 3														
243	**Valparaiso**	G- 5	6,518	210	113	7	23	1	3	6	1	3	4	2	12
	POSEY CO.	**Total**	**19,334**	**249**	**139**	**32**	**36**	**4**	**3**	**3**	**13**	**4**	**6**	**6**	**22**
	Class 0	**Total**	11,475	31	20	16	9	...	..	...	1	1	..	...	4
	Class 1														
244	Cynthiana	C-24	568	18	1	3	1	...	..	..	2	...	1	...	2
245	Poseyville	C-24	881	31	9	3	3	...	..	..	1	...	2	1	3
	Class 2														
246	New Harmony	B-25	1,126	45	17	2	5	1	1	2	3	...	1	1	3
	Class 3														
247	**Mount Vernon**	B-26	5,284	124	92	8	18	3	2	1	6	3	2	4	10
	PULASKI CO.	**Total**	**12,385**	**158**	**103**	**25**	**9**	**1**	**1**	**2**	**11**	**2**	**8**	**2**	**12**
	Class 0	**Total**	9,429	33	26	17	..	..	..	..	4	1	2	...	6
	Class 1														
248	Francesville	H- 7	648	23	24	3	3	...	..	..	2	...	2	. 1	2
249	Medaryville	H- 7	624	29	17	3	3	...	..	..	2	...	1	...	1
	Class 2														
250	**Winamac**	J- 7	1,684	73	36	2	3	1	1	2	3	1	3	1	3
	PUTNAM CO.	**Total**	**19,880**	**278**	**194**	**47**	**32**	**4**	**2**	**3**	**9**	**6**	**8**	**8**	**27**
	Class 0	**Total**	14,546	32	74	34	7	...	..	...	4	3	2	2	13
	Class 1														
251	Cloverdale	H-16	678	40	26	4	4	...	..	...	..	...	1	1	2
252	Roachdale	I-14	876	44	47	2	4	1	...	1	1	1	1	2	3
	Class 3														
253	**Greencastle**	H-16	3,780	162	47	7	17	3	2	2	4	1	4	3	9
	RANDOLPH CO.	**Total**	**26,484**	**657**	**488**	**42**	**55**	**7**	**3**	**8**	**17**	**5**	**16**	**9**	**32**
	Class 0	**Total**	15,542	69	56	26	6	...	..	...	5	...	3	1	...
	Class 1														
254	Farmland	R-13	878	54	49	2	3	1	...	1	2	1	1	...	2
255	Lynn	T-13	898	58	92	2	3	..	..	1	2	...	2	...	5
256	Parker City	R-12	697	33	48	3	3	..	..	1	1	1	1	1	4
	Class 2														
257	Ridgeville	S-12	1,042	93	49	1	5	1	..	..	3	...	2	1	2
	Class 3														
258	Union City	T-12	3,406	261	124	3	22	3	2	3	2	3	4	3	13
259	**Winchester**	S-13	4,021	89	70	5	13	2	1	2	2	...	3	3	6
	RIPLEY CO.	**Total**	**18,694**	**204**	**119**	**60**	**18**	**1**	**3**	**4**	**16**	**2**	**8**	**5**	**29**
	Class 0†	**Total**	14,109	41	43	37	10	1	1	...	7	...	2	1	17
260	**Versailles**	R-19	413	11	11	3	1	..	..	..	1	1	1	1	2
	Class 1														
261	Milan	R-19	718	16	20	6	3	...	1	1	2	...	2	1	5
	Class 2														
262	Batesville	R-18	2,361	121	22	9	2	...	1	3	3	...	2	1	2
263	Osgood	R-19	1,093	15	23	5	2	..	..	..	3	1	1	1	3
	RUSH CO.	**Total**	**19,241**	**256**	**296**	**20**	**38**	**5**	**2**	**4**	**11**	**4**	**8**	**4**	**29**
	Class 0	**Total**	12,841	85	119	18	13	...	..	...	6	1	5	1	16
	Class 1														
264	Carthage	P-15	902	46	15	1	3	1	..	...	2	...	1	...	2
	Class 3														
265	**Rushville**	P-16	5,498	125	162	1	22	4	2	4	3	3	2	3	11
	SAINT JOSEPH CO.	**Total**	**103,304**	**1,671**	**314**	**36**	**372**	**52**	**22**	**36**	**30**	**24**	**28**	**26**	**96**
	Class 0	**Total**	14,802	47	43	11	10	...	..	...	3	1	..	...	5

Bold Face Type Designates County Seat.
★ Designates State Capital.

¶ Designates Unincorporated Place (Shown only when County Seat.)
† Excepting County Seat Shown Separately.

INDIANA—Continued

Explanation

Class 0—Incorporated Places under 500 Population and Unincorporated Places of All Sizes.
Class 1—Incorporated Places 500 to 1,000 Population. (Printed in Brown on Map).
Class 2—Incorporated Places 1,000 to 2,500 Population. (Printed in Red on Map).
Class 3—Incorporated Places 2,500 to 10,000 Population. (Printed in Green on Map).
Class 4—Incorporated Places 10,000 to 25,000 Population. (Printed in Blue on Map).
Class 5—Incorporated Places over 25,000 Population. (Printed in Black on Map).

Map Key No.	Location on Map	Population	Woman's World Circulation: Town	Woman's World Circulation: R.F.D.	Gen'l Stores	Grocers	Dry Goods	Clothing	Boots & Shoes	Hardware	Furniture	Drugs	Jewelry	Autos & Garages
ST. JOSEPH CO.—Continued														
Class 1														
266 New Carlisle	J- 3	609	39	17	1	4	...	...	...	1	1	1	...	4
267 North Liberty	K- 4	684	65	58	2	5	...	...	...	1	...	1	1	1
Class 2														
268 Walkerton	K- 5	1,031	62	30	4	1	...	...	...	2	1	1	1	3
Class 4														
269 Mishawaka	M- 4	15,195	382	47	2	63	14	7	9	7	4	1	4	15
Class 5														
270 **South Bend**	L- 4	70,983	1,076	119	16	289	38	15	27	16	17	24	20	68
SCOTT CO.	**Total**	**7,424**	**112**	**74**	**19**	**9**	...	...	...	**1**	**4**	**4**	**2**	**5**
Class 0	**Total**	5,815	40	38	15	2	..	...	...	...	...	1	...	3
Class 2														
271 **Scottsburg**	O–21	1,609	72	36	4	7	...	...	...	1	4	3	2	2
SHELBY CO.	**Total**	**25,982**	**406**	**257**	**38**	**62**	**5**	**5**	**7**	**7**	**7**	**9**	**6**	**46**
Class 0	**Total**	15,623	94	71	30	9	3	...	...	4	...	1	...	17
Class 1														
272 Morristown	O–15	658	22	24	2	4	...	...	...	1	...	1	1	4
Class 3														
273 **Shelbyville**	N–16	9,701	290	162	6	49	2	5	7	2	7	7	5	25
SPENCER CO.	**Total**	**18,400**	**165**	**109**	**51**	**25**	**2**	**1**	...	**13**	**2**	**9**	**2**	**17**
Class 0	**Total**	14,442	84	74	43	6	...	...	...	7	2	4	...	7
Class 1														
274 Dale	H–24	688	18	9	2	5	...	...	...	2	...	1	...	3
275 Grandview	H–26	689	33	2	5	1	...	...	...	2	...	2	1	1
Class 3														
276 **Rockport**	G–26	2,581	30	24	1	13	2	1	...	2	...	2	1	6
STARKE CO.	**Total**	**10,278**	**205**	**83**	**30**	**18**	**1**	**2**	**4**	**9**	**3**	**5**	**1**	**17**
Class 0	**Total**	7,512	55	27	22	6	...	...	...	3	1	1	1	5
Class 2														
277 **Knox**	J- 6	1,577	90	40	4	7	1	1	2	4	2	2	...	8
278 North Judson	I- 6	1,189	60	16	4	5	...	1	2	2	...	2	...	4
STEUBEN CO.	**Total**	**13,360**	**251**	**119**	**26**	**29**	**2**	**1**	**4**	**11**	**5**	**9**	**5**	**30**
Class 0	**Total**	9,706	103	71	20	17	2	...	2	7	2	5	1	13
Class 1														
55 Ashley (See De Kalb Co.)	S- 4	275	(See De Kalb Co.)		(	See	De	Kalb	Co.	for	Stores)			
279 Fremont	T- 3	729	23	13	2	3	...	...	...	2	1	2	2	3
Class 3														
280 **Angola**	S- 4	2,650	125	35	4	9	...	1	2	2	2	2	2	14
SULLIVAN CO.	**Total**	**31,630**	**537**	**234**	**70**	**67**	**5**	**4**	**8**	**15**	**7**	**16**	**3**	**29**
Class 0	**Total**	19,432	30	15	26	12	...	...	1	2	...	...	...	5
Class 1														
281 Carlisle	E–20	973	56	31	2	6	...	...	...	2	...	2	1	2
282 Merom	D–19	503	6	12	2	2	...	...	...	1	...	2	...	...
Class 2														
283 Dugger	F–19	1,679	74	31	11	8	...	...	...	2	1	3	...	4
284 Farmersburg	E–18	1,141	60	39	8	5	1	...	1	2	2	1	...	3
285 Hymera	F–18	1,599	36	.....	5	1	...	...	...	2	1	2	1	3
286 Shelburn	E–18	1,814	82	38	7	8	...	1	...	1	1	2	...	...
Class 3														
287 **Sullivan**	E–19	4,489	193	68	9	25	4	3	6	3	2	4	1	12
SWITZERLAND CO.	**Total**	**9,311**	**64**	**48**	**27**	**14**	**3**	**4**	**1**	**4**	**1**	**3**	**2**	**16**
Class 0	**Total**	8,136	35	11	27	8	1	1	...	2	...	1	...	12
Class 2														
288 **Vevay**	S–21	1,175	29	37	...	6	2	3	1	2	1	2	2	4
TIPPECANOE CO.	**Total**	**42,813**	**627**	**160**	**29**	**103**	**5**	**8**	**11**	**15**	**14**	**18**	**9**	**42**
Class 0	**Total**	16,497	148	53	26	18	...	...	...	4	1	3	1	11
Class 3														
289 West Lafayette	H–11	3,830	36	.....	(See		Lafayette		for	Stores)				
Class 4														
290 **Lafayette**	H–11	22,486	443	107	3	85	5	8	11	11	13	15	8	31
TIPTON CO.	**Total**	**16,152**	**209**	**118**	**23**	**21**	**2**	**4**	**2**	**9**	**5**	**8**	**4**	**17**
Class 0	**Total**	10,844	51	52	17	8	...	1	...	6	1	3	1	9
Class 1														
291 Windfall City	N–11	801	15	18	2	2	...	...	...	1	1	2	...	4
Class 3														
292 **Tipton**	M–12	4,507	143	48	4	11	2	3	2	2	3	3	3	4
UNION CO.	**Total**	**6,021**	**132**	**122**	**13**	**6**	**2**	**1**	**2**	**2**	**1**	**4**	**1**	**6**
Class 0	**Total**	4,729	9	27	12	...	...	...	...	...	...	1	...	1
Class 2														
293 **Liberty**	T–16	1,292	123	95	1	6	2	1	2	2	1	3	1	5
VANDERBURG CO.	**Total**	**92,293**	**2,375**	**347**	**26**	**370**	**22**	**16**	**19**	**9**	**15**	**36**	**14**	**86**
Class 0	**Total**	7,029	19	56	7	5	...	...	...	...	...	...	...	5
VANDERBURG CO.—Cont'd.														
Class 5														
294 **Evansville**	L–26	85,264	2,356	291	19	365	22	16	19	9	15	36	14	81
VERMILION CO.	**Total**	**27,625**	**490**	**185**	**36**	**81**	**9**	**6**	**14**	**12**	**9**	**11**	**5**	**27**
Class 0	**Total**	11,272	94	32	21	9	2	...	3	3	...	3	...	9
Class 1														
295 Cayuga	E–14	933	45	7	2	5	...	...	1	2	...	2	1	1
296 Dana	E–15	884	62	29	2	3	2	1	1	2	1	2	1	2
297 **Newport**	E–14	703	38	6	1	3	1	...	...	2	1	1	...	2
Class 2														
298 Fairview Park	E–16	1,301	(See Clinton)		(See	Clinton	for	Stores)						
299 Universal	E–16	1,570	4	.....	5	3	...	...	...	...	1	...	...	...
Class 4														
300 Clinton	E–16	10,962	247	111	5	58	4	5	9	3	6	3	3	13
VIGO CO.	**Total**	**100,212**	**1,974**	**508**	**97**	**550**	**12**	**18**	**21**	**22**	**34**	**64**	**20**	**102**
Class 0	**Total**	28,904	234	84	56	43	...	...	1	4	...	5	1	19
Class 1														
301 Seelyville	F–17	915	19	2	4	5	...	...	...	...	...	1	...	3
Class 3														
302 West Terre Haute	E–16	4,310	91	83	11	35	3	...	...	3	...	4	1	6
Class 5														
303 **Terre Haute**	E–17	66,083	1,630	339	26	467	9	18	20	15	34	54	18	74
WABASH CO.	**Total**	**27,231**	**659**	**272**	**25**	**52**	**6**	**5**	**6**	**15**	**6**	**14**	**9**	**36**
Class 0	**Total**	13,532	96	45	18	11	1	...	...	4	1	2	2	15
Class 1														
304 La Fontaine	O– 9	601	16	35	1	4	...	...	...	3	...	2	...	2
305 Lagro	O– 8	515	24	17	1	5	...	...	...	1	1	1	...	3
Class 3														
306 North Manchester	O– 7	2,711	250	85	2	11	2	2	2	4	1	3	2	5
307 **Wabash**	O– 9	9,872	273	90	3	21	3	3	4	3	3	6	5	11
WARREN CO.	**Total**	**9,699**	**76**	**26**	**18**	**21**	**5**	...	**4**	**8**	**1**	**4**	**2**	**14**
Class 0	**Total**	7,974	39	17	17	10	3	...	2	3	...	2	...	8
Class 1														
308 West Lebanon	E–12	637	15	1	1	4	1	...	1	2	...	1	...	1
Class 2														
309 **Williamsport**	F–12	1,088	22	8	..	7	1	...	1	3	1	1	2	5
WARRICK CO.	**Total**	**19,862**	**188**	**191**	**42**	**51**	**5**	**3**	**2**	**8**	**3**	**8**	**3**	**10**
Class 0	**Total**	14,116	64	43	34	15	...	...	...	4	...	3	...	3
Class 2														
310 Newburg	E–26	1,295	34	77	2	7	2	...	...	...	1	2	1	...
Class 3														
311 **Boonville**	F–25	4,451	90	71	6	29	3	3	2	4	2	3	2	7
WASHINGTON CO.	**Total**	**16,645**	**83**	**133**	**48**	**19**	**2**	**3**	**2**	**8**	**3**	**5**	**2**	**22**
Class 0	**Total**	13,150	38	46	37	4	...	...	...	3	1	1	...	12
Class 1														
312 Campbellsburg	L–21	659	14	24	4	3	...	1	...	...	...	1	...	2
Class 3														
313 **Salem**	M–22	2,836	31	63	7	12	2	2	2	5	2	3	2	8
WAYNE CO.	**Total**	**48,136**	**1,286**	**492**	**26**	**138**	**16**	**11**	**19**	**19**	**14**	**25**	**9**	**58**
Class 0	**Total**	16,043	112	94	14	14	1	...	...	7	1	3	...	12
Class 1														
314 Centerville	S–15	917	46	57	3	1	...	...	1	1	...	2	...	3
315 Dublin	R–15	630	29	6	1	3	...	...	...	...	...	1	...	2
316 Milton	S–15	580	46	24	1	3	1	...	...	1	...	1	...	2
Class 2														
317 Cambridge City	R–14	1,963	82	31	3	6	3	4	3	1	...	2	...	4
318 Hagerstown	R–14	1,238	42	43	...	6	4	...	3	3	...	2	1	7
Class 5														
319 **Richmond**	T–15	26,765	929	237	4	105	7	7	12	6	13	14	8	28
WELLS CO.	**Total**	**20,509**	**184**	**121**	**35**	**21**	**5**	**3**	**2**	**11**	**5**	**8**	**2**	**30**
Class 0	**Total**	14,325	49	38	33	8	...	...	1	7	1	2	...	18
Class 1														
133 Markle (See also Huntington Co.)	Q– 8	69	(See Huntington Co.)		(	See	Huntington		Co.	for	Stores)			
320 Ossian	R– 8	724	24	14	1	2	...	...	...	1	1	1	1	4
Class 3														
321 **Bluffton**	R– 9	5,391	111	69	1	11	5	3	1	3	3	5	1	8
WHITE CO.	**Total**	**17,351**	**316**	**159**	**27**	**29**	**7**	**2**	**8**	**15**	**5**	**12**	**1**	**32**
Class 0	**Total**	10,730	54	36	15	9	...	...	2	5	1	2	...	8
Class 1														
322 Brookston	H–10	815	21	15	...	5	1	...	1	1	...	2	...	3
323 Burnettsville	J– 9	517	15	6	2	...	...	...	...	1	...	1	...	1
324 Chalmers	H–10	528	28	15	2	1	1	...	...	2	1	1	...	2
325 Wolcott	G– 9	868	45	20	...	3	1	...	1	2	1	2	...	3
Class 2														
326 Monon	H– 8	1,357	73	22	2	5	1	1	2	2	1	2	...	7

Bold Face Type Designates County Seat.
★ Designates State Capital.
¶ Designates Unincorporated Place (Shown only when County Seat.)
† Excepting County Seat Shown Separately.

INDIANA—Continued

Explanation

Class 0—Incorporated Places under 500 Population and Unincorporated Places of All Sizes.
Class 1—Incorporated Places 500 to 1,000 Population. (Printed in Brown on Map.)
Class 2—Incorporated Places 1,000 to 2,500 Population. (Printed in Red on Map.)

Explanation

Class 3—Incorporated Places 2,500 to 10,000 Population. (Printed in Green on Map.)
Class 4—Incorporated Places 10,000 to 25,000 Population. (Printed in Blue on Map.)
Class 5—Incorporated Places over 25,000 Population. (Printed in Black on Map.)

Map Key No.	Location on Map	Population	Woman's World Circulation		Gen'l Stores	Grocers	Dry Goods	Clothing	Boots & Shoes	Hardware	Furniture	Drugs	Jewelry	Autos & Garages
			Town	R.F.D.										
WHITE CO.—Continued														
Class 3														
327 Monticello	I- 9	2,536	80	45	6	6	3	1	2	2	1	2	1	8
WHITLEY CO.....Total		**15,660**	**250**	**172**	**27**	**22**	**4**	**2**	**4**	**10**	**5**	**8**	**4**	**22**
Class 0.....Total		10,171	15	19	20	7	..	.		1	1	1	...	7

Map Key No.	Location on Map	Population	Woman's World Circulation		Gen'l Stores	Grocers	Dry Goods	Clothing	Boots & Shoes	Hardware	Furniture	Drugs	Jewelry	Autos & Garages
			Town	R.F.D.										
WHITLEY CO.—Continued														
Class 1														
328 Churubusco	Q- 6	916	20	24	3	4	...	...	1	2	1	1	1	5
Class 2														
329 South Whitley	P- 7	1,074	70	28	2	6	1	...	...	3	1	2	1	1
Class 3														
330 **Columbia City**	P- 7	3,499	145	101	2	5	3	2	3	4	2	4	2	9

Bold Face Type Designates County Seat.
★Designates State Capital.

¶ Designates Unincorporated Place (Shown only when County Seat.)
† Excepting County Seat Shown Separately.

IOWA

TOTALS FOR THE STATE

Population	Woman's World Circulation		Gen'l Stores	Grocers	Dry Goods	Clothing	Boots & Shoes	Hardware	Furniture	Drugs	Jewelry	Autos & Garages
	Town	R.F.D.										
2,404,021	47,309	14,778	2,551	3,837	402	804	848	1,449	769	1,395	721	3,172

Places Shown on Map

1 Place under 500 Population
222 Places 500 to 1,000 Population
129 Places 1,000 to 2,500 Population
63 Places 2,500 to 10,000 Population
11 Places 10,000 to 25,000 Population
7 Places over 25,000 Population

Explanation

Class 0—Incorporated Places under 500 Population and Unincorporated Places of All Sizes.
Class 1—Incorporated Places 500 to 1,000 Population. (Printed in Brown on Map).
Class 2—Incorporated Places 1,000 to 2,500 Population. (Printed in Red on Map).
Class 3—Incorporated Places 2,500 to 10,000 Population. (Printed in Green on Map).
Class 4—Incorporated Places 10,000 to 25,000 Population. (Printed in Blue on Map).
Class 5—Incorporated Places over 25,000 Population. (Printed in Black on Map).

Map Key No.	Location on Map	Population	Woman's World Circulation		Gen'l Stores	Grocers	Dry Goods	Clothing	Boots & Shoes	Hardware	Furniture	Drugs	Jewelry	Autos & Garages
			Town	R.F.D.										
ADAIR CO.	**Total**	**14,259**	**129**	**103**	**20**	**9**	**1**	**4**	**3**	**8**	**2**	**8**	**1**	**13**
	Class 0	**Total**	9,627	4	12	7	...	...	...	...	1	...	1	...	4
	Class 1													
1	Adair (See also Guthrie Co.)	M-13	934	31	21	4	...	...	2	...	2	1	2	1	2
160	Casey (See also Guthrie Co.)	L-13	164	(See Guthrie Co.)		(See Guthrie Co. for Stores)								
2	Fontanelle	N-13	869	27	14	5	3	...	1	1	2	1	2	...	3
3	Orient	O-14	500	15	25	3	1	...	...	...	1	...	1	...	1
	Class 2													
4	**Greenfield**	N-14	1,707	52	31	1	5	1	1	2	2	...	2	...	3
163	Stuart (See also Guthrie Co.)	L-15	458	(See Guthrie Co.)		(See Guthrie Co. for Stores)								
ADAMS CO.	**Total**	**10,521**	**120**	**124**	**13**	**9**	**1**	...	**1**	**5**	**1**	**3**	**1**	**13**
	Class 0	**Total**	8,681	73	60	11	4	...	...	...	3	...	1	...	9
	Class 2													
5	**Corning**	P-12	1,840	47	64	2	5	1	...	1	2	1	2	1	4
ALLAMAKEE CO.	**Total**	**17,285**	**250**	**116**	**33**	**18**	**2**	**6**	**4**	**7**	**4**	**6**	**5**	**17**
	Class 0	**Total**	11,757	25	28	14	5	...	1	1	1	1	...	...	5
	Class 1													
6	New Albin	A-33	683	19	4	5	...	...	...	1	1	1	...	...	4
	Class 2													
7	Lansing	A-33	1,447	42	21	5	4	...	1	...	2	...	1	...	2
8	Postville	C-31	1,039	69	19	4	2	1	2	1	1	1	2	2	2
9	**Waukon**	B-31	2,359	95	44	5	7	1	2	1	2	1	3	3	4
APPANOOSE CO.	**Total**	**30,535**	**922**	**286**	**35**	**67**	**9**	**8**	**9**	**16**	**6**	**13**	**7**	**27**
	Class 0	**Total**	13,741	89	49	11	8	...	...	...	4	...	2	...	5
	Class 1													
10	Exline	R-23	755	23	11	5	2	...	...	...	2	1	1	...	2
11	Moravia	P-24	837	57	18	2	3	2	...	2	1	...	1	1	1
12	Numa	Q-23	602	16	7	4	...	...	...	...	...	...	...	...	2
13	Rathbun	Q-23	630	13	.....	2	2	...	...	...	...	...	...	...	...
	Class 2													
14	Cincinnati	R-23	1,301	63	30	3	3	...	...	...	1	...	1	...	1
15	Moulton	R-25	1,387	64	20	1	3	1	...	1	2	1	2	1	2
	Class 3													
16	**Centerville**	Q-24	8,486	437	122	2	40	6	8	5	3	3	5	4	12
17	Mystic	Q-23	2,796	160	29	5	6	...	...	1	3	1	1	1	2
AUDUBON CO.	**Total**	**12,520**	**168**	**96**	**13**	**10**	**3**	**3**	**2**	**8**	**6**	**9**	**3**	**14**
	Class 0	**Total**	9,572	51	25	10	2	...	...	...	3	2	4	...	7
	Class 1													
18	Exira	L-11	840	28	35	...	3	2	1	...	1	...	2	1	3
	Class 2													
19	**Audubon**	K-11	2,108	89	36	3	5	1	2	2	4	4	3	2	4
BENTON CO.	**Total**	**24,080**	**551**	**153**	**35**	**32**	**6**	**9**	**5**	**20**	**11**	**13**	**4**	**36**
	Class 0	**Total**	14,600	153	33	21	6	...	...	...	10	4	4	...	14
	Class 1													
20	Blairstown	J-28	540	41	8	3	...	...	...	...	1	1	1	...	4
21	Keystone	J-28	558	15	11	2	1	...	...	...	2	...	...	...	2
22	Shellsburg	I-29	590	34	6	3	2	...	1	...	...	1	1	...	2
23	Van Horne	I-28	524	16	6	2	1	...	...	...	1	1	1	...	2
	Class 3													
24	Belle Plaine	J-27	3,887	191	23	1	9	3	4	2	3	1	3	2	7
25	**Vinton**	H-28	3,381	101	66	3	13	3	4	3	3	3	3	2	5
BLACK HAWK CO.	**Total**	**56,570**	**1,244**	**224**	**23**	**131**	**8**	**21**	**17**	**22**	**13**	**17**	**16**	**46**
	Class 0	**Total**	12,581	56	43	15	...	...	...	...	6	1	2	...	9
	Class 2													
26	La Porte City	H-27	1,443	136	57	4	2	1	1	1	2	1	2	2	3
	Class 3													
27	Cedar Falls	G-26	6,316	231	50	1	12	3	3	3	2	2	4	1	10
	Class 5													
28	**Waterloo**	G-27	36,230	821	74	3	117	4	17	13	12	9	9	13	24
BOONE CO.	**Total**	**29,892**	**677**	**133**	**21**	**33**	**6**	**11**	**7**	**13**	**6**	**9**	**8**	**27**
	Class 0	**Total**	14,207	36	3	11	3	...	...	...	4	...	1	1	16
	Class 2													
29	Madrid	J-18	1,783	115	27	4	7	...	3	..	2	1	2	2	2
	BOONE CO.—Continued													
30	Ogden	I-16	1,451	78	32	4	1	...	2	...	1	1	2	1	2
	Class 4													
31	**Boone**	I-17	12,451	448	71	2	22	6	6	7	6	4	4	4	7
BREMER CO.	**Total**	**16,728**	**339**	**136**	**21**	**10**	**2**	**4**	**3**	**11**	**4**	**7**	**5**	**18**
	Class 0	**Total**	10,951	93	32	12	2	...	...	...	6	1	3	...	8
	Class 1													
32	Tripoli	E-27	914	34	6	3	1	...	...	...	2	1	1	1	1
	Class 2													
33	Sumner	D-28	1,511	92	61	5	1	...	1	1	1	1	1	2	3
	Class 3													
34	**Waverly**	E-26	3,352	120	37	1	6	2	3	2	2	1	2	2	6
BUCHANAN CO.	**Total**	**19,890**	**382**	**168**	**25**	**22**	**2**	**4**	**4**	**13**	**6**	**15**	**5**	**22**
	Class 0	**Total**	13,813	113	46	7	7	...	...	...	3	1	7	...	9
	Class 1													
35	Fairbank (See also Fayette Co.)	F-29	607	24	19	4	2	...	...	...	1	1	1	1	1
36	Hazleton	F-29	517	50	12	2	1	...	...	1	1	...	1	...	3
37	Jesup	G-28	774	25	17	3	1	...	...	...	2	1	2	1	1
38	Winthrop	G-30	507	46	20	4	...	...	...	...	2	1	1	1	1
	Class 3													
39	**Independence**	G-29	3,672	124	54	5	11	2	4	3	4	2	3	2	7
BUENA VISTA CO.	**Total**	**18,556**	**382**	**132**	**24**	**10**	...	**8**	**7**	**19**	**8**	**14**	**7**	**25**
	Class 0	**Total**	10,632	42	16	7	3	...	...	...	8	1	3	...	5
	Class 1													
40	Albert City	E-11	567	15	15	3	...	...	1	...	2	1	1	1	2
41	Marathon	D-11	520	28	21	3	...	...	...	1	1	1	1	1	2
42	Newell	F-11	809	61	16	3	1	...	1	1	1	1	1	...	1
	Class 2													
43	Alta	E- 9	1,290	80	26	2	1	...	1	1	2	1	2	2	4
44	Sioux Rapids	D-10	1,080	.....	.....	2	1	...	2	...	2	1	2	1	2
	Class 3													
45	**Storm Lake**	F-10	3,658	156	38	4	4	...	3	4	3	2	4	2	9
BUTLER CO.	**Total**	**17,845**	**459**	**117**	**36**	**16**	**1**	**3**	**7**	**20**	**8**	**11**	**8**	**34**
	Class 0	**Total**	11,817	92	14	17	4	...	...	...	5	1	1	...	9
	Class 1													
46	Allison	E-24	520	52	11	3	...	...	...	...	2	1	...	1	2
47	Aplington	F-23	598	34	7	3	1	...	...	...	2	1	1	1	2
48	Dumont	E-23	609	42	11	3	...	...	...	...	2	1	1	1	2
49	Shell Rock	E-25	815	48	10	3	2	...	...	2	2	1	1	1	5
	Class 2													
50	Clarksville	E-25	1,003	93	25	1	4	1	1	3	2	1	1	2	6
51	Greene	D-24	1,375	45	26	2	3	...	1	1	2	1	4	1	4
52	Parkersburg	F-24	1,108	53	13	4	2	...	1	1	3	1	2	1	4
CALHOUN CO.	**Total**	**17,783**	**486**	**153**	**31**	**18**	**5**	**10**	**10**	**13**	**7**	**13**	**6**	**28**
	Class 0	**Total**	10,624	94	14	20	5	...	...	...	5	1	3	...	8
	Class 1													
53	Lohrville	H-13	727	35	30	2	2	1	1	...	1	1	1	1	1
54	Pomeroy	F-13	874	48	18	3	1	...	2	1	1	1	2	...	4
	Class 2													
55	Lake City	H-12	2,110	109	22	3	4	1	2	3	2	1	2	2	5
56	Manson	G-13	1,409	97	27	1	3	...	2	2	2	1	3	1	4
57	**Rockwell City**	G-13	2,039	103	42	2	3	3	3	4	2	2	2	2	6
CARROLL CO.	**Total**	**21,549**	**500**	**144**	**27**	**21**	**1**	**8**	**4**	**18**	**7**	**16**	**8**	**26**
	Class 0	**Total**	13,237	119	26	17	4	...	1	...	8	2	5	...	9
	Class 1													
58	Glidden	I-12	867	70	19	2	2	...	1	...	3	1	2	1	2
	Class 2													
59	Coon Rapids	J-13	1,328	92	40	1	6	1	2	...	2	...	2	2	4
60	Manning	J-10	1,863	86	31	4	1	...	1	1	2	2	3	3	4
	Class 3													
61	**Carroll**	I-12	4,254	133	28	3	8	...	3	3	3	2	4	2	7
CASS CO.	**Total**	**19,421**	**391**	**225**	**26**	**23**	**4**	**9**	**10**	**20**	**10**	**14**	**7**	**43**
	Class 0	**Total**	9,924	16	19	10	...	...	...	...	3	1	2	...	7

Bold Face Type Designates County Seat.
★ Designates State Capital.
¶ Designates Unincorporated Place (Shown only when County Seat.)
† Excepting County Seat Shown Separately.

IOWA—Continued

Explanation

Class 0—Incorporated Places under 500 Population and Unincorporated Places of All Sizes.
Class 1—Incorporated Places 500 to 1,000 Population. (Printed in Brown on Map).
Class 2—Incorporated Places 1,000 to 2,500 Population. (Printed in Red on Map).
Class 3—Incorporated Places 2,500 to 10,000 Population. (Printed in Green on Map).
Class 4—Incorporated Places 10,000 to 25,000 Population. (Printed in Blue on Map).
Class 5—Incorporated Places over 25,000 Population. (Printed in Black on Map).

Map Key No.		Location on Map	Population	Woman's World Circulation		Gen'l Stores	Grocers	Dry Goods	Clothing	Boots & Shoes	Hardware	Furniture	Drugs	Jewelry	Autos & Garages
				Town	R.F.D.										
	CASS CO.—Continued														
	Class 1														
62	Cumberland	N–12	561	28	23	3	2		1		3	1	2	1	4
63	Lewis	N–10	607	38	15	1	1				3	1	1	1	3
64	Massena	N–12	500	18	24	2	1		1		3	1	1		1
	Class 2														
65	Anita	M–12	1,236	45	35	3	3		1		3	2	2	1	5
66	Griswold	N–10	1,264	55	57	3	3	2	1	2	3	3	2	1	5
	Class 3														
67	**Atlantic**	M–10	5,329	191	52	4	10	2	5	6	5	2	4	2	16
	CEDAR CO.	**Total**	**17,560**	**477**	**163**	**31**	**12**	**3**	**6**	**6**	**13**	**7**	**13**	**8**	**33**
	Class 0	**Total**	11,239	59	30	17	1				3		4		12
	Class 1														
68	Clarence	J–34	693	12	14	3					2		1	1	2
69	Durant	L–35	775	22	13	2			1		1	1	1	1	3
70	Lowden	J–35	655	38	6	3				1	1	1	1	1	1
71	Mechanicsville	J–33	812	52	23	3	2		1	1	2	1	1	1	2
72	Stanwood	J–34	556	53	5	1				1	1	1	1	1	2
73	West Branch	L–33	688	62	20	2	1		2		1	1	1	1	2
	Class 2														
74	**Tipton**	K–34	2,142	149	53		7	3	2	3	2	2	3	2	9
	CERRO GORDO CO.	**Total**	**34,675**	**667**	**138**	**23**	**82**	**5**	**18**	**17**	**11**	**6**	**17**	**9**	**40**
	Class 0	**Total**	11,006	86	38	17	5				6		4		5
	Class 1														
75	Rockwell	D–21	800	25	11	2				2			1	1	2
	Class 3														
76	Clear Lake	C–20	2,804	102	28	3	6		2	1	2	2	3	2	7
	Class 4														
77	**Mason City**	C–21	20,065	454	61	1	71	5	16	14	3	4	9	6	26
	CHEROKEE CO.	**Total**	**17,760**	**424**	**91**	**16**	**20**	**1**	**4**	**5**	**11**	**5**	**12**	**6**	**23**
	Class 0	**Total**	9,629	67	19	7	4				3		4		4
	Class 1														
78	Aurelia	E–8	708	53	18	2					2	1	1	1	2
79	Washta	F–7	508	22	9	2	2				1	1	2	1	1
	Class 2														
80	Marcus	E–6	1,091	51	12	3	2		1	1	2	1	2	1	6
	Class 3														
81	**Cherokee**	E–7	5,824	231	33	2	12	1	3	4	3	2	3	3	10
	CHICKASAW CO.	**Total**	**15,431**	**301**	**105**	**18**	**12**	**2**	**4**	**6**	**14**	**5**	**7**	**6**	**16**
	Class 0	**Total**	10,320	63	22	8	3			1	5			1	3
	Class 1														
82	Fredericksburg	D–27	624	74	18	3	1		1	1	1	1	1	1	2
83	Lawler	C–28	631	26	10	3	1				2	1	1	1	2
	Class 2														
84	Nashua	D–25	1,317	50	28	1	3	1	1	3	2	1	2	1	3
	Class 3														
85	**New Hampton**	C–27	2,539	88	27	3	4	1	2	1	4	2	3	2	6
	CLARKE CO.	**Total**	**10,506**	**97**	**69**	**19**	**12**	**2**	**2**	**5**	**6**	**4**	**8**	**3**	**16**
	Class 0	**Total**	6,975	11	13	12	2				2	2	5		4
	Class 1														
86	Murray	O–17	847	21	32	2	1	1	1	2	2	1	1	1	3
	Class 3														
87	**Osceola**	O–18	2,684	65	24	5	9	1	1	3	2	1	2	2	9
	CLAY CO.	**Total**	**15,660**	**402**	**85**	**14**	**12**	**2**	**5**	**4**	**12**	**5**	**7**	**4**	**22**
	Class 0	**Total**	10,481	92	32	12	3		1		9		2		9
	Class 1														
88	Peterson	D–9	580	39	18	2	2				1	1	1	1	1
	Class 3														
89	**Spencer**	C–10	4,599	271	35		7	2	4	3	2	4	4	3	12
	CLAYTON CO.	**Total**	**25,032**	**511**	**162**	**42**	**16**	**4**	**11**	**5**	**15**	**12**	**16**	**8**	**25**
	Class 0	**Total**	17,486	140	46	21	4	1	1		6	3	5		9
	Class 1														
119	Edgewood (See also Delaware Co.)	F–32	295	(See Delaware Co.)			(See Delaware Co. for Stores)								
90	Marquette	C–33	923	81		2	1	1	1		1		1		1
	Class 2														
91	**Elkader**	D–32	1,223	60	25	5	2	1	2		1	1	3	2	2
92	Guttenburg	E–34	1,666	56	12	5	4		2	1	2	2	1	2	4
93	McGregor	D–33	1,289	70	17		4	1	3	2	1	1	2	2	3
94	Monona	O–32	1,049	61	31	4			1	1	2	1	2	1	3
95	Strawberry Point	E–31	1,101	43	31	5	1		1	1	2	2	2	1	3
	CLINTON CO.	**Total**	**43,371**	**837**	**130**	**42**	**87**	**8**	**15**	**15**	**31**	**22**	**21**	**11**	**71**
	Class 0	**Total**	15,148	127	36	27	22	4	2	2	17	7	8	3	25
	Class 1														
96	Camanche	K–39	610	28	3		2	1			1		1		1
97	Delmar	I–36	527	11	22	3					1	1	1		1
98	Lost Nation	J–36	537	27	5	4	1				2		1		1
99	Wheatland	K–36	549	49	4	2					1	1	1		3
	Class 2														
100	Dewitt	K–37	1,849	91	31	3	3	1	2	2	1	2	2	2	8

Map Key No.		Location on Map	Population	Woman's World Circulation		Gen'l Stores	Grocers	Dry Goods	Clothing	Boots & Shoes	Hardware	Furniture	Drugs	Jewelry	Autos & Garages
				Town	R.F.D.										
	CLINTON CO.—Continued														
	Class 4														
101	**Clinton**	J–39	24,151	504	29	3	59	2	11	11	8	11	7	6	32
	CRAWFORD CO.	**Total**	**20,614**	**600**	**226**	**31**	**19**	**4**	**6**	**4**	**17**	**8**	**12**	**4**	**21**
	Class 0	**Total**	13,279	159	71	15	4	1		1	7	2	2		5
	Class 1														
102	Charter Oak	I–17	750	64	12	2	1		2		2	2	1	1	1
103	Dow City	J–17	572	37	16	2	4				1		1		2
104	Schleswig	I–8	655	41	15	2	1	1	1	1	1	1	2		2
105	Vail	I–10	635	42	20	3	1				2	1	1		2
	Class 2														
106	Manilla	J–9	1,142	88	30	3	3			1	2	1	2	1	3
	Class 3														
107	**Denison**	I–9	3,581	169	62	3	5	2	3	1	2	1	3	2	6
	DALLAS CO.	**Total**	**25,120**	**592**	**165**	**32**	**32**	**9**	**11**	**11**	**17**	**10**	**22**	**10**	**35**
	Class 0	**Total**	14,731	179	53	23	5	2	2	1	6	2	5	1	10
	Class 1														
108	Dallas Center	K–17	864	48	6	3	2		1	1		1	2	1	4
109	Dexter	L–15	790	42	10	1	4		1		2	1	2	1	2
110	Redfield	L–16	770	29	14	2	3		1	1	2	1	2		3
111	Woodward	K–17	868	50	15	1	3		2	1	2	1	2	1	3
	Class 2														
112	**Adel**	L–17	1,455	53	21		5	2	1	2	2	1	3	3	3
	Class 3														
113	Perry	K–16	5,642	191	46	2	10	5	3	5	3	3	6	3	10
	DAVIS CO.	**Total**	**12,574**	**151**	**117**	**27**	**8**	**2**	**3**	**3**	**8**	**3**	**8**	**3**	**14**
	Class 0	**Total**	10,510	66	61	25		1			5	1	4	1	7
	Class 2														
114	**Bloomfield**	Q–26	2,064	85	56	2	8	1	3	3	3	2	4	2	7
	DECATUR CO.	**Total**	**16,566**	**347**	**85**	**28**	**15**	**3**	**5**	**2**	**10**	**5**	**8**	**4**	**21**
	Class 0	**Total**	11,920	112	43	17	9	1			5	2	3	1	7
	Class 1														
115	Garden Grove	Q–19	666	50	7	3	1		1		1	1	1		3
	Class 2														
116	Lamoni	R–17	1,787	81	14	5	1		1	1	1	1	1	1	5
117	**Leon**	Q–18	2,193	104	21	3	4	2	3	1	3	1	3	2	6
	DELAWARE CO.	**Total**	**18,183**	**389**	**168**	**27**	**11**	**6**	**4**	**5**	**15**	**6**	**7**	**7**	**24**
	Class 0	**Total**	13,291	107	44	16	4				6	2	1	1	9
	Class 1														
118	Earlville	G–33	619	52	25	4					1	1	1	1	1
119	Edgewood (See also Clayton Co.)	F–32	322	42	22	3					2				2
120	Hopkinton	H–33	759	40	20	1	3	2	1	2	3	1	2	1	4
	Class 2														
130	Dyersville (See also Dubuque Co.)	G–34	81	(See Dubuque Co.)			(See Dubuque Co. for Stores)								
	Class 3														
121	**Manchester**	G–32	3,111	148	57	3	4	4	3	3	3	2	3	4	8
	DES MOINES CO.	**Total**	**35,520**	**916**	**140**	**15**	**83**	**7**	**8**	**17**	**11**	**11**	**17**	**8**	**50**
	Class 0	**Total**	9,471	31	43	10	4				3	2	3		10
	Class 1														
122	Mediapolis	P–33	780	54	21	3	1				1	1	1	1	4
	Class 2														
123	West Burlington	Q–34	1,212	32	18	1	2	3			1		1	1	2
	Class 4														
124	**Burlington**	Q–34	24,057	799	58	1	76	4	8	17	6	8	12	6	34
	DICKINSON CO.	**Total**	**10,241**	**218**	**77**	**22**	**8**	**1**	**3**	**4**	**5**	**3**	**4**	**4**	**14**
	Class 0	**Total**	6,843	50	8	13	3	1		1	1		1		5
	Class 1														
125	Lake Park	A–9	789	60	25	4			1		2	1	1	2	4
126	Milford	B–10	908	19	11	3	1			2					
	Class 2														
127	**Spirit Lake**	A–10	1,701	89	33	2	4		2	1	2	2	2	2	5
	DUBUQUE CO.	**Total**	**58,262**	**731**	**135**	**34**	**139**	**3**	**20**	**19**	**26**	**9**	**30**	**14**	**68**
	Class 0	**Total**	15,552	59	66	22	6				6		2		15
	Class 1														
128	Farley	G–34	651	27	7	3					1		1		2
	Class 2														
129	Cascade (See also Jones Co.)	H–34	1,066	26	12	2	3		2	1	2	1	1	1	8
130	Dyersville (See also Delaware Co.)	G–34	1,852	56	4	3	1		2	1	3	3	2	3	6
	Class 5														
131	**Dubuque**	G–36	39,141	563	46	4	129	3	16	17	14	5	24	10	37
	EMMET CO.	**Total**	**12,627**	**288**	**107**	**16**	**9**	**3**	**6**	**7**	**9**	**6**	**8**	**7**	**18**
	Class 0	**Total**	6,511	43	7	6	1				2		2		5
	Class 1														
132	Armstrong	A–14	818	33	12	4			2	2	3	1	1	2	2
133	Ringsted	B–14	599	7	4	3	1		1	1	2	1	1	2	3

Bold Face Type Designates County Seat.
★ Designates State Capital.
¶ Designates Unincorporated Place (Shown only when County Seat.)
† Excepting County Seat Shown Separately.

IOWA—Continued

Explanation

Class 0—Incorporated Places under 500 Population and Unincorporated Places of All Sizes.
Class 1—Incorporated Places 500 to 1,000 Population. (Printed in Brown on Map).
Class 2—Incorporated Places 1,000 to 2,500 Population. (Printed in Red on Map).

Explanation

Class 3—Incorporated Places 2,500 to 10,000 Population. (Printed in Green on Map).
Class 4—Incorporated Places 10,000 to 25,000 Population. (Printed in Blue on Map).
Class 5—Incorporated Places over 25,000 Population. (Printed in Black on Map).

Map Key No.		Location on Map	Population	Woman's World Circulation		Gen'l Stores	Grocers	Dry Goods	Clothing	Boots & Shoes	Hardware	Furniture	Drugs	Jewelry	Autos & Garages
				Town	R.F.D.										
	EMMET CO.—Continued														
	Class 3														
134	**Estherville**	A-12	4,699	205	84	3	7	3	3	4	2	4	4	3	8
	FAYETTE CO.—Total		**29,251**	**782**	**212**	**29**	**36**	**8**	**15**	**13**	**22**	**14**	**19**	**14**	**30**
	Class 0—Total		16,269	120	41	15	5	.	1	1	8	2	5	2	10
	Class 1														
135	Arlington	E-30	729	39	27	3	2	1	2	1	3	1	2	1	2
136	Clermont	D-31	681	41	4	2	. . .	. .	1	1	. .	1	1	1	2
137	Elgin	D-31	623	37	26	3	3	.	1	. .	1	1	2	1	2
35	Fairbank (See also Buchanan Co.)	F-29	50	(See Buchanan Co.)		(See Buchanan Co. for Stores)									
138	Hawkeye	D-29	582	55	25	3	1		1	1	2	1	2	2	1
	Class 2														
139	Fayette	E-30	1,085	60	28	. . .	4	3	2	3	2	2	1	2	1
140	**West Union**	D-30	1,777	79	32	1	6	1	2	3	3	2	2	2	4
	Class 3														
141	Oelwein	F-29	7,455	351	29	2	15	3	5	3	3	4	4	3	8
	FLOYD CO.—Total		**18,860**	**375**	**117**	**13**	**23**	**4**	**6**	**6**	**11**	**6**	**11**	**4**	**19**
	Class 0—Total		9,424	71	36	7	. . .	. . .	. . .	. . .	2	. . .	2	.	5
	Class 2														
142	Nora Springs	C-23	1,055	43	12	2	3	. . .	1	1	2	1	2	1	3
143	Rockford	C-25	1,031	63	22	2	1	1	2	1	4	1	2	1	3
	Class 3														
144	**Charles City**	C-25	7,350	198	47	2	19	3	3	4	3	4	5	2	8
	FRANKLIN CO.—Total		**15,807**	**212**	**76**	**20**	**10**	**3**	**5**	**3**	**18**	**4**	**7**	**3**	**21**
	Class 0—Total		11,220	68	21	14	3	. .	. .	. . .	13	1	5	.	12
	Class 2														
176	Ackley (See also Hardin Co.)	F-22	29	(See Hardin Co.)		(See Hardin Co. for Stores)									
431	Dows (See also Wright Co.)	F-20	460	(See Wright Co.)		(See Wright Co. for Stores)									
145	Sheffield	D-21	1,106	42	7	4	2	. . .	1	. . .	2	1	2	1	3
	Class 3														
146	**Hampton**	E-22	2,992	102	48	2	5	3	4	3	3	2	. . .	2	6
	FREMONT CO.—Total		**15,447**	**355**	**216**	**23**	**17**	**4**	**6**	**7**	**13**	**8**	**13**	**4**	**21**
	Class 0—Total		10,642	126	126	16	5	. . .	. . .	. . .	4	1	4	. . .	6
	Class 1														
147	Riverton	R- 8	568	28	11	2	1	. . .	. . .	. . .	1	1	1	. .	2
	Class 2														
148	Hamburg	R- 7	2,017	91	35	2	4	1	2	2	3	2	3	1	6
149	**Sidney**	Q- 7	1,154	62	34	1	4	1	2	2	3	2	2	2	3
150	Tabor (See also Mills Co.)	P- 7	1,066	48	10	2	3	2	2	3	2	2	3	1	4
	GREENE CO.—Total		**16,467**	**310**	**75**	**19**	**11**	**3**	**7**	**5**	**11**	**7**	**8**	**5**	**25**
	Class 0—Total		10,435	58	12	10	. . .	. . .	. . .	. . .	3	1	2	. .	7
	Class 1														
151	Churdan	H-14	763	28	4	1	1	. . .	1	1	2	1	1	. .	3
152	Scranton	J-13	843	44	16	2	2	. . .	1	. . .	1	1	1	1	4
	Class 2														
153	Grand Junction	I-15	1,010	44	11	4	1	. . .	1	1	2	2	1	2	3
	Class 3														
154	**Jefferson**	J-14	3,416	136	32	2	7	3	4	3	3	2	3	2	8
	GRUNDY CO.—Total		**14,420**	**251**	**82**	**21**	**8**	**2**	**5**	**3**	**16**	**8**	**9**	**3**	**24**
	Class 0—Total		10,696	76	23	13	2	. . .	1	. . .	9	3	5	1	12
	Class 1														
155	Conrad	H-23	560	35	9	3	1	. . .	1	1	2	1	1	.	2
	Class 2														
156	**Grundy Center**	G-24	1,749	66	21	. . .	5	2	2	1	3	2	2	1	7
157	Reinbeck	H-25	1,415	74	29	5	. . .	. .	1	1	2	2	1	1	3
	GUTHRIE CO.—Total		**17,596**	**382**	**138**	**25**	**27**	**6**	**8**	**8**	**17**	**9**	**15**	**10**	**32**
	Class 0—Total		11,651	77	32	10	5	. .	. .	. .	4	1	5	2	8
	Class 1														
1	Adair (See also Adair Co.)	M-13	18	(See Adair Co.)		(See Adair Co. for Stores)									
158	Bagley	K-14	505	27	7	4	2	. . .	. . .	. .	1	1	1	. . .	3
159	Bayard	J-14	727	30	5	3	2	. . .	1	. .	2	1	1	1	3
160	Casey (See also Adair Co.)	L-13	744	37	13	1	3	1	1	3	2	1	1	1	3
161	Panora	K-14	966	65	17	1	5	1	1	1	3	2	2	. .	3
	Class 2														
162	**Guthrie Center**	K-13	1,727	90	47	2	5	2	3	2	2	1	3	3	6
163	Stuart (See also Adair Co.)	L-15	1,258	56	17	4	5	2	2	2	3	2	2	3	4
	HAMILTON CO.—Total		**19,531**	**355**	**150**	**24**	**17**	**1**	**9**	**5**	**14**	**9**	**13**	**8**	**23**
	Class 0—Total		11,617	88	47	13	3	. . .	. .	. . .	6	2	3	. .	6
	Class 1														
164	Ellsworth	H-19	512	26	2	2	. . .	. . .		. . .	1	1	1	1	2
165	Stratford (See Also Webster Co.)	H-17	655	19	26	2	2	. . .	1	. . .	1	1	1	1	3
	Class 2														
166	Jewell	H-19	1,090	41	13	3	. . .	. . .	1	.	2	1	2	2	2
	Class 3														
167	**Webster City**	G-18	5,657	181	62	4	12	1	7	5	4	4	6	4	10
	HANCOCK CO.	Total	**14,723**	**261**	**117**	**34**	**7**	**1**	**5**	**7**	**16**	**8**	**7**	**3**	**18**
	Class 0	Total	10,499	43	17	24	2	.	. . .	1	9	.	1	. .	7
	Class 1														
168	Corwith	D-17	635	52	18	3	1	. . .	. . .	. . .	1	2	1	. .	2
169	Kanawha	D-18	659	19	15	2	. . .	. . .	2	1	2	1	1	1	2
	Class 2														
170	Britt	C-18	1,619	94	28	3	2	. . .	2	1	2	2	2	1	4
171	**Garner**	C-19	1,311	53	39	2	2	1	1	4	2	3	2	1	3
	HARDIN CO.	Total	**23,337**	**530**	**222**	**37**	**22**	**3**	**9**	**12**	**29**	**11**	**18**	**10**	**36**
	Class 0	Total	11,805	73	12	17	7	1	. . .	. . .	13	. .	5	. . .	9
	Class 1														
172	Alden	F-20	840	37	21	3	1	. .	. . .	. . .	2	1	1	1	2
173	Hubbard	H-21	681	38	21	2	. . .	. . .	. . .	1	1	1	1	2	3
174	Radcliffe	H-20	708	34	16	2	1	. . .	1	1	2	1	1	1	2
175	Union	H-22	660	33	17	2	. . .	.	. . .	. . .	1	1	1	1	2
	Class 2														
176	Ackley (See also Franklin Co.)	F-22	1,500	40	14	4	. .	. . .	2	3	4	2	3	1	5
	Class 3														
177	**Eldora**	G-22	3,189	102	30	1	7	2	2	4	2	3	3	2	7
178	Iowa Falls	F-21	3,954	173	91	6	6	. . .	4	3	4	2	3	2	6
	HARRISON CO.	Total	**24,488**	**625**	**206**	**31**	**19**	**1**	**5**	**7**	**16**	**6**	**14**	**12**	**37**
	Class 0	Total	15,440	140	43	15	4	. . .	. . .	. . .	5	.	3	4	12
	Class 1														
179	Mondamin	K- 5	508	42	12	3	. .	. .	. . .	. . .	1	. .	1	1	2
	Class 2														
180	Dunlap	J- 7	1,455	72	29	5	3	. . .	1	3	3	1	2	1	7
181	**Logan**	L- 6	1,637	76	54	4	2	.	.	. . .	2	2	2	1	5
182	Woodbine	K- 7	1,463	103	37	2	1	.	1	. .	3	1	2	3	6
	Class 3														
183	Missouri Valley	L- 6	3,985	192	31	2	9	1	3	4	2	2	4	2	5
	HENRY CO.	Total	**18,298**	**385**	**183**	**17**	**28**	**4**	**8**	**9**	**13**	**3**	**14**	**7**	**30**
	Class 0	Total	11,503	83	44	13	3	. . .	. . .	. . .	6	. . .	6	. .	11
	Class 1														
184	Wayland	O-31	637	29	15	2	4	. . .	1	1	1	1	1	1	4
	Class 2														
185	New London	P-32	1,144	63	24	. . .	3	1	1	2	1	. . .	1	1	3
186	Winfield	O-32	1,027	74	29	1	2	1	1	. . .	1	1	2	2	4
	Class 3														
187	**Mount Pleasant**	P-31	3,987	136	71	1	16	2	5	6	4	1	4	3	8
	HOWARD CO.	Total	**13,705**	**235**	**141**	**15**	**14**	**4**	**5**	**6**	**11**	**5**	**8**	**8**	**16**
	Class 0	Total	8,657	30	11	6	3	2	. . .	1	2	1	2	. . .	2
	Class 1														
188	Elma	B-26	874	37	37	3	3	. . .	1	1	3	1	2	1	3
189	Lime Springs	A-27	595	33	30	3	. . .	. . .	1	1	3	1	1	1	2
278	Riceville (See also Mitchell Co.)	A-25	384	(See Mitchell Co.)		(See Mitchell Co. for Stores)									
	Class 3														
190	**Cresco**	A-28	3,195	135	63	3	8	2	3	3	3	2	3	6	9
	HUMBOLDT CO.	Total	**12,951**	**274**	**89**	**25**	**15**	**3**	**5**	**5**	**11**	**6**	**11**	**7**	**22**
	Class 0†	Total	7,985	39	17	9	5	. . .	. . .	. . .	3	2	2	1	4
191	**Dakota**	E-16	439	14	. . . . .	1	2	. . .	. . .	. . .	. . .	. . .	. . .	. . .	1
	Class 1														
192	Bode	E-15	513	25	5	3	. . .	. . .	. .		1	. . .	1	1	2
193	Gilmore City (See also Pocahontas Co.)	E-14	519	49	19	1	1	3	1	. .	1	. . .	2	1	4
194	Livermore	D-16	648	34	8	1	3	. . .	. .	1	1	1	2	1	2
233	Luverne (See also Kossuth Co.)	D-16	114	(See Kossuth Co.)		(See Kossuth Co. for Stores)									
195	Renwick	D-17	501	26	9	5	1	. .	1	1	2	1	1	1	3
	Class 2														
196	Humboldt	E-15	2,232	87	31	5	3	. . .	3	3	3	2	3	2	6
	IDA CO.	Total	**11,689**	**383**	**77**	**14**	**11**	**2**	**6**	**4**	**11**	**6**	**8**	**5**	**13**
	Class 0	Total	7,097	27	7	3	4	. . .	. . .	. . .	3	. .	1	. . .	1
	Class 1														
197	Battle Creek	H- 7	785	55	15	4	1	. . .	. . .	1	2	1	1	1	2
198	Galva	G- 8	539	40	12	2	2	. . .	1	1	2	2	1	1	2
	Class 2														
199	Holstein	G- 7	1,248	137	17	3	1	1	3	1	1	2	2	2	3
200	**Ida Grove**	H- 8	2,020	124	26	2	3	1	2	1	3	1	3	1	5
	IOWA CO.	Total	**18,600**	**433**	**135**	**20**	**19**	**4**	**9**	**7**	**9**	**6**	**10**	**7**	**25**
	Class 0	Total	13,684	72	9	11	4	1	1	. . .	2	1	2	. .	4
	Class 1														
201	North English	L-28	933	66	23	2	3	. . .	2	3	2	1	1	1	3
202	Victor (See also Powesheik Co.)	K-27	684	55	24	3	2	. . .	2	. . .	1	. . .	3	1	5
	Class 2														
203	**Marengo**	K-28	2,048	159	46	1	7	2	2	2	2	2	2	2	7
204	Williamsburg	L-29	1,251	81	33	3	3	1	2	2	2	2	2	3	6
	JACKSON CO.	Total	**19,931**	**395**	**159**	**34**	**17**	**4**	**5**	**9**	**12**	**10**	**8**	**6**	**30**
	Class 0	Total	13,129	73	47	25	3	. . .	. . .	. . .	6	3	1	. . .	8

Bold Face Type Designates County Seat.
★ Designates State Capital.

¶ Designates Unincorporated Place (Shown only when County Seat).
† Excepting County Seat Shown Separately.

IOWA—Continued

Explanation

Class 0—Incorporated Places under 500 Population and Unincorporated Places of All Sizes.
Class 1—Incorporated Places 500 to 1,000 Population. (Printed in Brown on Map).
Class 2—Incorporated Places 1,000 to 2,500 Population. (Printed in Red on Map).
Class 3—Incorporated Places 2,500 to 10,000 Population. (Printed in Green on Map).
Class 4—Incorporated Places 10,000 to 25,000 Population. (Printed in Blue on Map).
Class 5—Incorporated Places over 25,000 Population. (Printed in Black on Map).

Map Key No.	Location on Map	Population	Woman's World Circulation: Town	Woman's World Circulation: R.F.D.	Gen'l Stores	Grocers	Dry Goods	Clothing	Boots & Shoes	Hardware	Furniture	Drugs	Jewelry	Autos & Garages
JACKSON CO.—Continued.														
Class 1														
205 Preston	1-38	648	23	10	3	...	.	2	2	1	1	1	1	1
206 Sabula	1-39	865	57	15	3	1	...	...	...	1	1	1	...	2
Class 2														
207 Bellevue	H-38	1,663	40	27	2	4	1	..	..	2	3	2	2	5
Class 3														
208 Maquoketa	1-37	3,626	202	60	1	9	3	3	7	2	2	3	3	14
JASPER CO.	**Total**	**27,855**	**425**	**170**	**31**	**29**	**5**	**10**	**8**	**16**	**9**	**19**	**6**	**40**
Class 0	Total	15,834	67	34	18	6	.	..	...	4	1	2	...	12
Class 1														
209 Baxter	K-22	571	20	13	3	..	.	1	1	2	1	2	...	5
210 Kellogg	K-33	603	29	17	2	2	.	1	...	1	1	2	1	2
211 Monroe	L-22	936	41	22	2	1	.	1	1	3	1	3	1	2
212 Prairie City	L-21	780	41	11	2	1	.	..	..	1	2	2	...	3
Class 3														
213 Colfax	L-21	2,504	72	17	2	5	1	1	2	2	1	3	2	5
214 Newton	K-22	6,627	155	56	1	14	4	6	4	3	2	5	2	11
JEFFERSON CO.	**Total**	**16,440**	**298**	**139**	**24**	**19**	**3**	**5**	**4**	**7**	**4**	**6**	**5**	**14**
Class 0	Total	9,932	75	32	19	6	.	1	...	1	1	1	1	5
Class 1														
215 Batavia	O-28	560	21	27	3	..	..	1	...	2	1	1	...	2
Class 3														
216 Fairfield	O-29	5,948	202	80	2	13	3	3	4	4	2	4	4	7
JOHNSON CO.	**Total**	**26,462**	**491**	**198**	**30**	**38**	**3**	**9**	**12**	**13**	**7**	**10**	**7**	**32**
Class 0	Total	13,942	69	50	23	6	..	...	...	6	3	1	...	13
Class 1														
217 Lone Tree	M-32	673	24	18	3	..		1	1	1	1	1	...	4
218 Oxford	K-20	580	59	16	2	1	..	1	1	2	..	1	..	3
Class 4														
219 Iowa City	L-31	11,267	339	114	2	31	3	7	10	4	3	7	7	12
JONES CO.	**Total**	**18,607**	**485**	**107**	**22**	**16**	**4**	**5**	**8**	**13**	**7**	**12**	**9**	**30**
Class 0	Total	11,071	62	19	10	4	..	...	...	4	1	2	1	8
Class 1														
220 Olin	J-34	718	57	14	1	2	1	...	1	1	1	1	1	1
221 Oxford Junction	I-35	807	52	6	3	1	...	1	.	2	1	1	2	3
222 Wyoming	I-34	690	56	6	2	..	.	1	1	2	1	2	1	4
Class 2														
129 Cascade (See also Dubuque Co.)	H-34	183	(See Dubuque Co.)											
223 Monticello	H-34	2,257	107	32	4	2	1	2	2	2	2	3	2	5
Class 3														
224 Anamosa	I-33	2,881	151	30	2	7	2	1	4	2	1	3	2	9
KEOKUK CO.	**Total**	**20,983**	**664**	**214**	**40**	**24**	**4**	**8**	**5**	**20**	**13**	**17**	**9**	**35**
Class 0	Total	13,894	158	55	29	5	1	..	...	9	5	4	3	8
Class 1														
225 Delta	M-27	688	68	19	3	..	..	..	..	1	1	1	...	2
226 Hedrick	N-27	901	50	42	1	3	...	1	...	.	1	2	...	6
227 Richland	N-29	639	39	31	1	3	...	1	..	3	1	1	1	3
Class 2														
228 Keota	M-29	1,025	107	21	2	3	...	1	1	2	3	2	2	4
229 Sigourney	N-28	2,210	141	35	3	4	1	3	2	3	1	4	2	8
230 What Cheer	M-27	1,626	101	11	1	6	2	2	2	2	1	3	1	4
KOSSUTH CO.	**Total**	**25,082**	**427**	**100**	**31**	**15**	**5**	**6**	**7**	**17**	**11**	**17**	**11**	**25**
Class 0	Total	18,025	72	34	18	2	2	2	...	6	3	5	1	8
Class 1														
231 Bancroft	B-15	902	42	2	2	1	...	...	..	2	1	2	2	3
232 Burt	B-15	626	44	16	3	2	...	...	...	1	1	1	2	2
233 Luverne (See also Humboldt Co.)	D-16	496	16	7	2	1	1	...	...	2	1	1	1	2
234 Swea City	A-15	691	33	10	2	1	...	1	1	2	1	2	2	2
235 Whittemore	C-14	618	40	13	2	...	...	...	...	2	1	1	...	2
Class 3														
236 Algona	C-15	3,724	180	18	2	8	2	3	6	2	3	5	3	6
LEE CO.	**Total**	**39,676**	**1,048**	**167**	**34**	**101**	**17**	**15**	**24**	**17**	**12**	**19**	**11**	**51**
Class 0	Total	12,047	90	61	22	2	1	...	...	3	2	2	...	9
Class 1														
237 Montrose	R-32	549	26	20	1	...	...	...	...	1	...	1	1	1
238 West Point	Q-32	591	33	26	2	1	...	...	2	3	1	1	1	5
Class 4														
239 Fort Madison	R-33	12,066	371	26	7	31	9	6	7	6	4	6	4	14
240 Keokuk	S-32	14,423	528	34	2	67	7	9	15	4	5	9	5	22
LINN CO.	**Total**	**74,004**	**1,819**	**294**	**45**	**213**	**17**	**23**	**30**	**29**	**22**	**50**	**18**	**120**
Class 0	Total	18,718	112	51	29	10	1	2	...	8	1	7	...	17
Class 1														
241 Center Point	H-30	773	42	21	1	4	1	1	1	2	1	1	...	3
242 Central City	H-32	688	64	19	3	...	...	1	1	2	...	1	1	4
243 Coggon	H-31	553	57	11	1	3	...	...	...	1	...	1	...	3
244 Kenwood Park	J-31	702	44	.....	..	3	.....	.....	.....	.....	.....	1	.....	.....
245 Lisbon	J-32	803	37	6	2	...	1	1	2	1	1	1	...	4
246 Springville	I-32	597	34	13	2	3	...	...	...	2	1	1	...	3
Class 2														
247 Mount Vernon	J-32	1,466	75	30	...	5	2	1	2	1	1	2	1	3

Map Key No.	Location on Map	Population	Woman's World Circulation: Town	Woman's World Circulation: R.F.D.	Gen'l Stores	Grocers	Dry Goods	Clothing	Boots & Shoes	Hardware	Furniture	Drugs	Jewelry	Autos & Garages
LINN CO.—Continued														
Class 3														
248 Marion	I-31	4,138	128	50	...	6	2	1	2	1	1	3	2	7
Class 5														
249 Cedar Rapids	J-31	45,566	1,226	93	7	179	10	16	22	11	16	32	14	76
LOUISA CO.	**Total**	**12,179**	**317**	**136**	**20**	**13**	**4**	**4**	**4**	**10**	**5**	**9**	**4**	**23**
Class 0	Total	8,960	93	42	13	3	...	1	...	5	...	3	...	12
Class 1														
250 Columbus Junction	N-32	988	67	51	3	1	3	1	1	2	2	2	3	4
251 Morning Sun	O-33	751	63	12	1	3	...	1	2	1	1	2	...	3
Class 2														
252 Wapello	N-33	1,480	94	31	3	6	1	1	1	2	2	2	1	4
LUCAS CO.	**Total**	**15,686**	**284**	**117**	**22**	**15**	**4**	**5**	**6**	**7**	**4**	**9**	**3**	**23**
Class 0	Total	9,264	35	16	10	1	...	...	...	2	...	1	...	6
Class 1														
253 Lucas	P-20	614	20	16	4	2	...	...	...	1	...	1	...	2
254 Russell	P-21	633	55	32	3	2	...	...	...	1	1	2	...	5
Class 3														
255 Chariton	O-21	5,175	174	53	5	10	4	5	6	3	3	5	3	10
LYON CO.	**Total**	**15,431**	**328**	**44**	**15**	**12**	**2**	**4**	**5**	**11**	**7**	**7**	**4**	**22**
Class 0	Total	10,576	67	9	5	2	...	...	...	2	1	1	...	5
Class 1														
256 Doon	B-3	576	32	1	2	2	...	...	...	1	1	1	1	2
257 George	B-5	788	39	9	3	1	...	...	...	2	1	1	1	3
258 Inwood	B-3	746	60	5	2	1	...	1	1	2	1	1	1	3
259 Little Rock	A-5	573	19	3	2	2	1	...	...	2	1	1	...	2
Class 2														
260 Rock Rapids	A-4	2,172	111	17	1	4	1	3	4	2	2	2	1	7
MADISON CO.	**Total**	**15,020**	**213**	**104**	**17**	**20**	**2**	**3**	**3**	**10**	**9**	**8**	**7**	**12**
Class 0	Total	11,311	85	26	10	5	...	...	...	5	5	2	3	5
Class 1														
261 Earlham	M-16	803	50	19	3	3	...	...	...	2	2	2	2	4
Class 3														
262 Winterset	M-16	2,906	78	59	4	12	2	3	3	3	2	4	2	3
MAHASKA CO.	**Total**	**26,270**	**483**	**139**	**27**	**32**	**3**	**5**	**8**	**11**	**6**	**9**	**5**	**29**
Class 0	Total	15,056	81	66	15	4	...	...	...	2	...	1	...	6
Class 1														
391 Eddyville (See also Wapello Co.)	O-25	159	(See Wapello Co.)											
263 Fremont	N-26	544	20	12	2	2	...	...	...	1	1	1	...	1
Class 2														
264 New Sharon	M-25	1,084	76	15	3	5	1	...	1	2	2	2	1	2
Class 3														
265 Oskaloosa	N-25	9,427	306	46	7	21	2	5	7	6	3	5	4	20
MARION CO.	**Total**	**24,957**	**302**	**120**	**38**	**27**	**7**	**8**	**13**	**14**	**7**	**14**	**7**	**34**
Class 0	Total	14,427	96	26	22	7	1	...	...	6	...	3	..	12
Class 1														
266 Bussey	N-23	585	6	9	2	2	...	...	...	1	1	1	1	4
267 Dallas	N-21	643	13	3	3	...	...	...	...	...	...	...	...	2
268 Pleasantville	M-21	859	33	12	2	3	...	...	1	2	1	2	1	2
Class 2														
269 Melcher	N-21	1,582	12	.....	3	...	...	1	1	1	1	2	1	1
Class 3														
270 Knoxville	N-22	3,523	57	41	...	10	5	5	7	2	2	3	2	7
271 Pella	M-23	3,338	85	29	6	5	1	2	4	2	2	3	2	6
MARSHALL CO.	**Total**	**32,630**	**711**	**131**	**22**	**60**	**7**	**12**	**12**	**17**	**8**	**13**	**11**	**42**
Class 0	Total	15,924	184	56	19	11	...	1	...	10	3	5	2	15
Class 1														
272 State Center	I-22	975	37	17	...	4	2	2	3	2	1	1	1	4
Class 4														
273 Marshalltown	I-23	15,731	490	58	3	45	5	9	9	5	4	7	8	23
MILLS CO.	**Total**	**15,422**	**307**	**224**	**15**	**19**	**4**	**4**	**6**	**15**	**4**	**9**	**5**	**27**
Class 0	Total	9,579	138	96	10	6	2	...	...	10	1	5	1	13
Class 1														
274 Pacific Junction	P- 6	666	38	28	2	2	...	...	...	1	...	...	...	2
Class 2														
275 Malvern	O- 7	1,195	57	43	1	4	1	2	3	2	1	2	2	5
150 Tabor (See also Fremont Co.)	P- 7	120	(See Fremont Co.)											
Class 3														
276 Glenwood	O- 6	3,862	74	57	2	7	1	2	3	2	2	2	2	7
MITCHELL CO.	**Total**	**13,921**	**403**	**229**	**22**	**16**	**4**	**5**	**6**	**13**	**7**	**10**	**10**	**24**
Class 0	Total	8,596	71	41	11	6	...	...	...	5	...	2	1	12
Class 1														
277 McIntire	A-25	514	18	3	3	...	...	...	...	1	...	1	1	...
278 Riceville (See also Howard Co.)	A-25	576	70	40	3	1	...	1	...	2	2	2	1	3
279 Saint Ansgar	A-23	844	28	23	1	3	2	1	2	2	2	1	2	1

Bold Face Type Designates County Seat.
★ Designates State Capital.
¶ Designates Unincorporated Place (Shown only when County Seat.)
† Excepting County Seat Shown Separately.

IOWA—Continued

Explanation

Class 0—Incorporated Places under 500 Population and Unincorporated Places of All Sizes.
Class 1—Incorporated Places 500 to 1,000 Population. (Printed in Brown on Map).
Class 2—Incorporated Places 1,000 to 2,500 Population. (Printed in Red on Map).

Explanation

Class 3—Incorporated Places 2,500 to 10,000 Population. (Printed in Green on Map).
Class 4—Incorporated Places 10,000 to 25,000 Population. (Printed in Blue on Map).
Class 5—Incorporated Places over 25,000 Population. (Printed in Black on Map).

Map Key No.	Location on Map	Population	Woman's World Circulation: Town	Woman's World Circulation: R.F.D.	Gen'l Stores	Grocers	Dry Goods	Clothing	Boots & Shoes	Hardware	Furniture	Drugs	Jewelry	Autos & Garages
MITCHELL CO.—Continued														
280 Stacyville	A-24	513	15	3	3	...	...	1	1	1	1	1	1	2
Class 3														
281 **Osage**	B-24	2,878	201	119	1	6	2	2	3	2	2	3	4	6
MONONA CO.	**Total**	**17,125**	**438**	**97**	**24**	**22**	**4**	**5**	**4**	**17**	**2**	**10**	**4**	**17**
Class 0	**Total**	12,297	86	40	14	5	2	...	...	7	1	4	...	6
Class 1														
282 Ute	I- 6	580	29	10	3	1	...	...	...	3	...	1	1	3
283 Whiting	I- 4	625	51	5	2	2	1	...	...	2	...	1	...	1
Class 2														
284 Mapleton	I- 6	1,367	96	17	3	3	1	3	2	3	1	2	1	2
285 **Onawa**	I- 4	2,256	176	25	2	11	...	2	2	2	...	2	2	5
MONROE CO.	**Total**	**23,467**	**271**	**116**	**32**	**32**	**4**	**8**	**6**	**5**	**4**	**7**	**5**	**12**
Class 0	**Total**	17,442	71	41	22	9	...	1	1	1	...	3	...	1
Class 1														
286 Lovilia	O-23	958	12	14	5	3	1	2	2	1	1	1	1	1
Class 3														
287 **Albia**	O-24	5,067	188	61	5	20	3	5	3	3	3	3	4	10
MONTGOMERY CO.	**Total**	**17,048**	**305**	**276**	**18**	**27**	**10**	**8**	**10**	**12**	**7**	**13**	**10**	**33**
Class 0	**Total**	8,024	20	9	12	4	...	...	...	1	...	1	...	5
Class 1														
288 Elliott	O-10	586	33	23	2	...	1	1	...	2	1	2	1	4
289 Stanton	P-10	749	17	61	2	2	...	1	2	2	1	2	1	2
Class 2														
290 Villisca	P-11	2,111	68	49	2	7	3	2	2	4	1	3	4	8
Class 3														
291 **Red Oak**	P-10	5,578	167	134	...	14	6	4	6	3	4	5	4	14
MUSCATINE CO.	**Total**	**29,042**	**813**	**306**	**25**	**71**	**7**	**11**	**14**	**8**	**6**	**15**	**5**	**42**
Class 0	**Total**	9,962	162	116	12	8	...	1	...	1	...	1	...	7
Class 2														
292 West Liberty	L-33	1,834	106	53	3	3	1	2	2	1	1	2	2	6
293 Wilton	L-34	1,178	28	41	3	2	...	1	2	1	1	2	...	6
Class 4														
294 **Muscatine**	M-34	16,068	517	96	7	58	6	7	10	5	4	10	3	23
O'BRIEN CO.	**Total**	**19,051**	**588**	**128**	**20**	**14**	**3**	**9**	**7**	**18**	**11**	**12**	**9**	**34**
Class 0	**Total**	9,925	33	13	8	1	...	...	...	3	1	1	...	6
Class 1														
295 Paullina	D- 7	987	104	31	3	1	1	1	2	2	1	2	2	2
296 **Primghar**	C- 7	972	58	18	3	2	...	1	...	3	1	1	...	2
297 Sutherland	D- 8	876	60	13	1	1	...	1	...	2	3	1	2	6
Class 2														
298 Hartley	B- 8	1,306	71	26	2	2	...	1	1	2	2	2	2	8
299 Sanborn	B- 7	1,497	67	14	2	3	...	1	...	2	1	2	1	3
Class 3														
300 Sheldon	C- 5	3,488	195	13	1	4	2	4	4	4	2	3	2	7
OSCEOLA CO.	**Total**	**10,223**	**236**	**52**	**14**	**9**	**2**	**3**	**4**	**8**	**4**	**5**	**2**	**13**
Class 0	**Total**	7,124	30	11	6	2	...	...	...	2	...	1	...	4
Class 1														
301 Ashton	B- 6	610	34	6	3	1	...	1	1	2	1	1	...	2
302 Ocheyedan	A- 7	686	80	16	2	1	1	...	1	2	1	1	1	2
Class 2														
303 **Sibley**	A- 6	1,803	92	19	3	5	1	2	2	2	2	2	1	5
PAGE CO.	**Total**	**24,137**	**373**	**382**	**29**	**35**	**7**	**9**	**15**	**21**	**10**	**17**	**9**	**32**
Class 0	**Total**	13,041	73	98	17	7	1	...	1	9	2	6	...	10
Class 1														
304 Coin	R- 9	603	37	33	2	1	...	...	...	2	2	1	1	2
305 Essex	Q- 9	727	24	83	1	2	...	1	1	2	1	2	1	4
Class 3														
306 **Clarinda**	Q-10	4,511	100	72	4	10	3	3	5	3	3	5	3	5
307 Shenandoah	Q- 9	5,255	139	96	5	15	3	5	8	5	2	3	4	11
PALO ALTO CO.	**Total**	**15,486**	**302**	**87**	**27**	**13**	**2**	**7**	**5**	**15**	**7**	**13**	**6**	**21**
Class 0	**Total**	10,167	48	36	11	5	...	...	...	5	3	5	1	7
Class 1														
308 Graettinger	B-12	779	37	10	3	2	...	2	1	2	1	2	1	1
309 Ruthven	C-12	809	92	13	3	1	...	1	...	3	1	2	1	3
310 West Bend	D-13	969	31	8	4	...	...	1	1	2	...	1	1	4
Class 3														
311 **Emmetsburg**	C-13	2,762	94	20	6	5	2	3	3	3	2	3	2	6
PLYMOUTH CO.	**Total**	**23,584**	**468**	**156**	**31**	**16**	**5**	**6**	**6**	**16**	**8**	**14**	**9**	**48**
Class 0	**Total**	14,728	40	24	15	2	...	...	...	5	...	3	...	15
Class 1														
312 Merrill	E- 3	633	42	15	3	2	...	...	1	1	1	1	...	3
Class 2														
313 Akron	E- 2	1,324	88	34	4	2	...	...	...	2	1	2	2	6
314 Kingsley	F- 5	1,072	82	20	2	3	...	2	1	2	2	3	3	5
315 Remsen	E- 5	1,144	51	21	5	1	...	1	...	3	2	1	2	6

Map Key No.	Location on Map	Population	Woman's World Circulation: Town	Woman's World Circulation: R.F.D.	Gen'l Stores	Grocers	Dry Goods	Clothing	Boots & Shoes	Hardware	Furniture	Drugs	Jewelry	Autos & Garages
PLYMOUTH CO.—Continued														
Class 3														
316 **Le Mars**	E- 4	4,683	165	42	2	6	5	3	4	3	2	4	2	13
POCAHONTAS CO.	**Total**	**15,602**	**355**	**92**	**19**	**9**	**1**	**4**	**4**	**14**	**10**	**12**	**5**	**25**
Class 0	**Total**	10,819	43	20	10	3	...	...	1	5	5	4	...	10
Class 1														
193 Gilmore City (See also Humboldt Co.)	E-14	400	(See Humboldt Co.)											
317 Laurens	D-12	914	63	11	4	1	...	...	...	3	1	2	1	2
Class 2														
318 Fonda	F-12	1,136	95	17	2	2	...	2	2	2	1	2	1	3
319 **Pocahontas**	E-12	1,302	88	18	1	...	...	1	...	2	1	2	2	6
320 Rolfe	E-13	1,031	66	26	2	3	1	1	1	2	2	2	1	4
POLK CO.	**Total**	**154,029**	**1,141**	**168**	**43**	**508**	**12**	**45**	**55**	**31**	**26**	**114**	**31**	**148**
Class 0	**Total**	20,484	50	26	20	3	...	...	...	4	...	3	...	7
Class 1														
321 Altoona	K-20	502	19	8	2	2	...	...	...	1	...	1	...	3
322 Ankeny	K-19	648	30	23	2	2	...	...	...	1	...	1	...	3
323 Grimes	K-18	524	36	17	3	...	...	...	...	1	...	1	...	2
324 Mitchellville	K-20	752	25	5	2	2	...	...	1	2	1	2	1	3
Class 2														
325 Fort Des Moines	M-19	1,020	7	.....	(See Des Moines for Stores)									
Class 3														
326 Valley Junction	L-18	3,631	70	6	1	10	1	3	4	2	1	4	1	2
Class 5														
327 **Des Moines** ★	L-19	126,468	904	83	13	489	11	42	50	20	24	102	29	128
POTTAWATTAMIE CO.	**Total**	**61,550**	**762**	**250**	**35**	**157**	**6**	**28**	**30**	**23**	**14**	**39**	**14**	**84**
Class 0	**Total**	20,058	128	75	18	5	...	...	...	6	2	6	...	10
Class 1														
328 Carson	N- 8	692	40	18	3	...	...	...	...	1	1	2	1	4
329 Neola	M- 7	896	55	37	4	...	...	...	1	2	...	1	2	2
Class 2														
330 **Avoca**	M- 9	1,482	94	28	2	3	...	2	2	2	1	3	1	5
331 Oakland	N- 9	1,188	74	22	2	1	...	...	...	2	...	2	2	8
332 Walnut	M-10	1,072	66	33	3	3	...	1	1	3	1	2	1	5
Class 5														
333 **Council Bluffs**	N- 6	36,162	305	37	3	145	6	25	26	7	9	23	7	50
POWESHEIK CO.	**Total**	**19,910**	**481**	**156**	**14**	**26**	**8**	**8**	**10**	**15**	**6**	**9**	**8**	**29**
Class 0	**Total**	11,624	128	63	11	7	...	...	...	8	1	2	...	11
Class 1														
202 Victor (See also Iowa Co.)	K-27	118	(See Iowa Co.)		(See Iowa Co. for Stores)									
Class 2														
334 Brooklyn	K-26	1,533	82	33	1	3	1	2	4	2	1	1	2	6
335 **Montezuma**	L-26	1,273	66	23	1	6	1	2	2	2	1	2	1	3
Class 3														
336 Grinnell	K-24	5,362	205	37	1	10	6	4	4	3	3	4	5	9
RINGGOLD CO.	**Total**	**12,919**	**215**	**105**	**20**	**13**	**1**	**5**	**4**	**7**	**3**	**6**	**3**	**25**
Class 0	**Total**	9,900	98	30	11	5	...	...	...	5	1	2	...	10
Class 1														
379 Clearfield (See also Taylor Co.)	Q-14	19	(See Taylor Co.)		(See Taylor Co. for Stores)									
337 Diagonal	Q-14	569	14	22	1	1	...	...	...	1	...	1	1	5
338 Kellerton	Q-16	693	8	13	4	1	...	...	1	...	1	1	1	4
Class 2														
339 **Mount Ayr**	Q-16	1,738	95	40	4	6	1	5	3	1	1	2	1	6
SAC CO.	**Total**	**17,500**	**540**	**136**	**27**	**13**	**2**	**9**	**7**	**19**	**9**	**11**	**8**	**34**
Class 0	**Total**	10,551	51	12	8	3	...	...	...	6	1	1	...	8
Class 1														
340 Early	G-10	568	50	19	2	2	...	...	...	3	2	1	1	3
341 Lake View	H-10	838	73	15	2	2	...	1	...	2	...	1	1	4
342 Schaller	G- 9	731	61	15	3	...	...	2	2	2	1	1	1	4
343 Wall Lake	H-10	737	62	14	3	...	...	1	...	1	1	2	1	1
Class 2														
344 Odebolt	H- 9	1,445	88	13	4	1	...	2	1	2	2	2	2	6
Class 3														
345 **Sac City**	G-10	2,630	155	48	5	5	2	3	4	3	2	3	2	8
SCOTT CO.	**Total**	**73,952**	**871**	**389**	**23**	**192**	**2**	**11**	**21**	**14**	**5**	**25**	**13**	**82**
Class 0	**Total**	13,224	147	174	15	5	...	...	...	4	...	3	...	13
Class 1														
346 Le Claire	L-38	724	46	22	1	2	...	...	1	1	...	1	...	1
Class 2														
347 Bettendorf	L-37	2,178	17	11	...	6	...	1	1	...	...	2	1	2
348 Rockingham	L-37	1,099	(See Davenport)		(See Davenport for Stores)									
Class 5														
349 **Davenport**	L-37	56,727	661	182	7	179	2	10	19	9	5	19	12	66
SHELBY CO.	**Total**	**16,065**	**341**	**189**	**30**	**12**	**1**	**4**	**3**	**20**	**7**	**11**	**4**	**29**
Class 0	**Total**	11,520	99	69	20	3	...	...	...	13	1	4	...	17
Class 1														
350 Elk Horn	L-10	589	7	11	3	...	...	1	...	1	2	1	1	2
351 Irwin	K-10	537	25	9	3	1	...	...	...	1	1	1	...	1
352 Shelby	L- 8	588	56	22	2	2	...	...	...	2	1	1	1	1

Bold Face Type Designates County Seat.
★ Designates State Capital.

¶ Designates Unincorporated Place (Shown only when County Seat.)
† Excepting County Seat Shown Separately.

IOWA—Continued

Explanation

Class 0—Incorporated Places under 500 Population and Unincorporated Places of All Sizes.
Class 1—Incorporated Places 500 to 1,000 Population. (Printed in Brown on Map).
Class 2—Incorporated Places 1,000 to 2,500 Population. (Printed in Red on Map).

Explanation

Class 3—Incorporated Places 2,500 to 10,000 Population. (Printed in Green on Map).
Class 4—Incorporated Places 10,000 to 25,000 Population. (Printed in Blue on Map).
Class 5—Incorporated Places over 25,000 Population. (Printed in Black on Map).

Map Key No.	Location on Map	Population	Woman's World Circulation		Gen'l Stores	Grocers	Dry Goods	Clothing	Boots & Shoes	Hardware	Furniture	Drugs	Jewelry	Autos & Garages
			Town	R.F.D.										
SHELBY CO.—Continued														
Class 3														
353 Harlan	L- 9	2,831	154	78	2	6	1	3	3	3	2	4	2	8
SIOUX CO.—Total		**26,458**	**632**	**118**	**38**	**14**	**1**	**6**	**8**	**24**	**12**	**18**	**10**	**44**
Class 0—Total		16,501	94	24	11	2	...	...	...	8	4	5	...	13
Class 1														
354 Hospers	C- 5	570	28	11	3	1	...	...	2	2	1	1	1	2
355 Hull	B- 4	791	42	4	2	...	...	...	...	2	1	2	1	4
356 Ireton	D- 3	730	60	16	3	1	...	1	...	2	1	1	1	3
Class 2														
357 Alton	D- 5	1,007	42	4	4	...	...	1	1	2	1	1	1	4
358 Hawarden	D- 2	2,491	148	37	4	3	...	2	2	2	2	2	2	8
359 Orange City	C- 4	1,632	89	11	4	5	1	1	2	1	1	2	1	4
360 Rock Valley	B- 3	1,347	78	9	3	2	..	1	1	3	...	2	2	4
361 Sioux Center	C- 4	1,389	51	2	4	...	...	...	...	2	1	2	1	2
STORY CO.—Total		**26,185**	**737**	**133**	**33**	**36**	**3**	**13**	**12**	**20**	**8**	**22**	**16**	**43**
Class 0—Total		11,584	88	15	12	5	...	...	...	7	1	4	2	12
Class 1														
362 Cambridge	J-20	739	37	7	3	...	...	1	...	1	1	1	1	3
363 Collins	J-21	570	32	11	2	2	...	...	...	1	..	1	...	3
364 Colo	J-21	507	41	8	3	...	...	...	...	1	..	1	...	6
365 Maxwell	J-20	811	41	19	5	1	...	1	...	2	1	2	1	4
366 Roland	H-20	829	30	4	2	2	...	...	...	1	1	1	2	...
367 Slater	J-19	616	4	1	2	1	...	1	1	1	1	1	2	2
Class 2														
368 Story City	H-19	1,591	62	21	1	2	1	2	2	2	1	3	1	4
Class 3														
369 Ames	I-19	6,270	325	34	3	16	1	3	5	2	...	5	3	4
370 Nevada	J-20	2,668	77	13	...	7	1	5	4	2	2	3	4	5
TAMA CO.—Total		**21,861**	**510**	**182**	**34**	**21**	**3**	**7**	**7**	**18**	**7**	**17**	**10**	**44**
Class 0—Total		13,267	81	25	12	6	...	...	...	6	1	5	...	8
Class 1														
371 Chelsea	J-26	557	24	17	5	2	...	...	...	2	1	2	1	1
372 Dysart	I-27	955	101	18	3	1	...	1	...	2	1	2	1	3
373 Garwin	I-25	587	23	5	2	...	...	...	...	1	1	1	1	2
374 Gladbrook	H-25	961	45	19	3	1	1	1	2	2	1	1	2	3
Class 2														
375 Toledo	Q-25	1,604	64	48	2	4	1	2	2	2	...	1	2	7
376 Traer	H-26	1,329	66	23	2	3	...	1	1	2	1	2	1	11
Class 3														
377 Tama	J-25	2,601	106	27	5	4	1	2	2	1	1	3	2	9
TAYLOR CO.—Total		**15,514**	**255**	**152**	**19**	**15**	**5**	**6**	**8**	**10**	**7**	**14**	**6**	**25**
Class 0—Total		10,329	56	33	9	3	...	...	...	3	...	4	1	6
Class 1														
378 Blockton	R-14	524	29	17	2	3	1	...	...	1	2	2	1	2
379 Clearfield (See also Ringgold Co.)	Q-14	646	23	12	2	1	...	1	1	1	1	2	...	3
380 New Market	Q-12	745	31	22	2	2	1	...	...	1	1	1	1	2
Class 2														
381 Bedford	R-12	2,073	57	46	2	5	2	3	5	2	1	3	1	5
382 Lenox	P-13	1,197	59	22	2	1	1	2	2	2	2	2	2	7
UNION CO.—Total		**17,268**	**258**	**126**	**11**	**25**	**5**	**6**	**9**	**12**	**7**	**11**	**5**	**25**
Class 0—Total		7,630	41	36	7	5	...	1	...	5	1	2	1	7
Class 1														
383 Afton	O-15	926	30	36	2	2	...	1	1	2	1	2	1	4
384 Lorimor	O-16	678	41	15	2	1	...	1	2	2	1	2	...	3
Class 3														
385 Creston	O-14	8,034	146	39	...	17	5	3	6	3	4	5	3	11
VAN BUREN CO.—Total		**14,060**	**300**	**134**	**27**	**18**	**1**	**2**	**4**	**15**	**8**	**11**	**3**	**21**
Class 0—Total		10,083	87	47	16	12	1	...	...	5	2	5	...	7
Class 1														
386 Birmingham	P-29	539	32	10	2	...	...	...	...	2	1	1	1	3
387 Bonaparte	Q-30	656	28	13	3	1	...	1	1	2	1	...	1	2
388 Keosauqua	Q-29	851	44	11	3	1	...	...	1	2	1	1	...	4
389 Milton	R-27	845	52	30	1	2	...	1	1	2	1	2	...	2
Class 2														
390 Farmington	R-30	1,086	57	23	2	2	...	...	1	2	2	2	1	3
WAPELLO CO.—Total		**37,937**	**669**	**165**	**30**	**102**	**9**	**9**	**11**	**16**	**13**	**19**	**6**	**37**
Class 0—Total		12,041	74	41	19	6	...	...	...	8	3	3	...	12
Class 1														
391 Eddyville (See also Mahaska Co.)	O-25	802	41	15	4	2	...	1	1	2	1	2	...	1
Class 2														
392 Eldon	P-27	2,091	33	17	...	8	1	1	1	1	2	2	1	4
Class 4														
393 Ottumwa	P-26	23,003	521	92	7	86	8	7	9	5	7	12	5	20
WARREN CO.—Total		**18,047**	**275**	**113**	**29**	**14**	**5**	**4**	**5**	**13**	**5**	**9**	**5**	**26**
Class 0—Total		12,717	51	30	16	6	...	...	...	6	...	2	...	12
Class 1														
394 Carlisle	L-20	640	28	19	3	1	...	...	...	1	1	1	1	2
395 Lacona	N-20	502	18	29	3	...	1	...	1	1	1	1	1	2
396 Milo	N-20	560	30	7	3	1	...	...	...	1	1	2	1	3
WARREN CO.—Continued														
Class 3														
397 Indianola	M-19	3,628	148	28	4	6	4	4	4	4	2	3	2	7
WASHINGTON CO.—Total		**20,421**	**500**	**228**	**25**	**13**	**4**	**7**	**8**	**10**	**8**	**12**	**5**	**40**
Class 0—Total		12,536	88	49	14	2	...	...	...	2	2	1	...	6
Class 1														
398 Kalona	M-30	632	51	27	2	1	...	...	...	1	1	1	...	6
399 Riverside	M-31	667	21	26	4	...	...	...	...	1	1	1	...	3
400 Wellman	M-29	875	43	33	1	2	...	2	1	1	1	2	1	3
Class 2														
401 Brighton	O-30	1,014	72	20	3	1	1	1	2	2	1	3	1	6
Class 3														
402 Washington	N-30	4,697	225	73	1	7	3	4	5	3	2	4	3	16
WAYNE CO.—Total		**15,378**	**350**	**117**	**20**	**25**	**1**	**4**	**7**	**8**	**6**	**12**	**5**	**21**
Class 0—Total		8,890	45	13	6	4	...	...	...	1	1	1	...	7
Class 1														
403 Allerton	Q-20	954	33	9	1	6	...	1	3	1	1	2	2	2
404 Lineville	R-20	707	22	22	1	2	1	1	1	2	1	3	...	2
Class 2														
405 Corydon	Q-21	1,867	108	39	3	6	...	...	...	...	1	2	1	3
406 Humeston	P-20	1,214	79	14	4	1	...	1	1	2	1	2	1	4
407 Seymour	R-22	1,746	63	20	5	6	...	1	2	2	1	2	1	3
WEBSTER CO.—Total		**37,611**	**886**	**148**	**37**	**69**	**5**	**19**	**13**	**21**	**7**	**16**	**10**	**37**
Class 0—Total		15,404	118	62	23	3	...	...	...	12	1	3	1	15
Class 1														
408 Dayton	H-16	836	29	22	2	3	1	1	...	1	1	2	1	4
409 Gowrie	H-15	895	42	16	3	...	...	1	2	3	...	2	1	2
165 Stratford (See also Hamilton Co.)	H-17	39	(See Ha	miltonCo	.) (S	eeH	ami	lton	Co.	for	Sto	res)		
Class 2														
410 Lehigh	G-16	1,090	31	8	4	3	...	2	1	2	1	1	1	2
Class 4														
411 Fort Dodge	G-16	19,347	666	40	5	60	4	15	10	3	4	8	6	14
WINNEBAGO CO.—Total		**13,489**	**229**	**86**	**17**	**4**	**1**	**6**	**3**	**11**	**5**	**8**	**4**	**16**
Class 0—Total		8,373	15	5	3	...	...	...	...	1	...	...	...	2
Class 1														
412 Buffalo Center	A-17	894	55	18	4	...	1	1	1	2	1	2	...	3
413 Thompson	A-18	548	44	7	3	...	...	1	1	2	1	1	1	2
Class 2														
414 Forest City	B-19	2,145	86	41	4	2	...	3	1	4	2	3	2	5
415 Lake Mills	A-19	1,529	29	15	3	2	...	1	...	2	1	2	1	4
WINNESHIEK CO.—Total		**22,091**	**457**	**126**	**37**	**38**	**3**	**8**	**7**	**18**	**10**	**11**	**8**	**32**
Class 0—Total		16,155	101	38	28	20	...	...	...	10	6	1	3	15
Class 1														
416 Ossian	C-30	858	41	6	4	3	...	1	1	2	1	2	1	2
Class 2														
417 Calmar	B-29	1,039	82	14	2	2	1	3	1	2	1	2	1	1
Class 3														
418 Decorah	B-30	4,039	233	68	3	13	2	4	5	4	2	6	3	14
WOODBURY CO.—Total		**92,171**	**1,533**	**150**	**45**	**270**	**7**	**27**	**18**	**33**	**19**	**44**	**17**	**100**
Class 0—Total		15,880	106	44	17	5	...	...	...	13	2	6	...	18
Class 1														
419 Anthon	G- 6	783	35	8	3	2	...	1	2	1	1	2	1	2
420 Danbury	H- 7	677	29	7	1	2	...	1	...	2	...	2	1	1
421 Moville	G- 4	878	35	6	2	1	...	1	2	2	1	2	...	5
422 Pierson	F- 6	554	34	5	2	...	...	...	1	1	1	1	1	2
423 Sergeant Bluff	G- 2	548	30	15	3	...	...	...	...	...	...	1	...	...
424 Sloan	H- 4	608	32	9	3	2	...	...	...	2	...	1	1	1
Class 2														
425 Correctionville	G- 6	1,016	50	19	2	2	...	1	1	1	1	2	1	4
Class 5														
426 Sioux City	G- 3	71,227	1,182	37	12	256	7	23	12	11	13	27	12	67
WORTH CO.—Total		**11,630**	**156**	**65**	**21**	**8**	**2**	**4**	**7**	**7**	**4**	**7**	**4**	**19**
Class 0—Total		8,557	38	26	14	1	1	1	1	4	1	3	2	11
Class 2														
427 Manly	B-21	1,476	63	6	2	5	1	1	1	1	2	2	1	2
428 Northwood	A-21	1,597	55	33	5	2	...	2	5	2	1	2	1	6
WRIGHT CO.—Total		**20,348**	**566**	**149**	**21**	**20**	**2**	**8**	**11**	**16**	**10**	**15**	**7**	**29**
Class 0—Total		9,858	79	24	5	3	...	...	...	4	3	2	...	5
Class 1														
429 Goldfield	E-17	749	50	11	2	1	...	1	1	1	1	1	1	1
Class 2														
430 Belmond	D-19	1,797	113	19	6	3	...	1	...	3	1	2	1	3
431 Dows (See also Franklin Co.)	F-20	685	53	28	3	1	...	1	1	2	1	2	1	4
Class 3														
432 Clarion	E-18	2,826	113	37	3	5	...	3	5	2	2	4	2	7
433 Eagle Grove	F-17	4,433	158	30	2	7	2	2	4	4	2	4	2	9

Bold Face Type Designates County Seat.
★ Designates State Capital.

¶ Designates Unincorporated Place (Shown only when County Seat.)
† Excepting County Seat Shown Separately.

KANSAS

TOTALS FOR THE STATE

Population	Woman's World Circulation		Gen'l Stores	Grocers	Dry Goods	Clothing	Boots&Shoes	Hardware	Furniture	Drugs	Jewelry	Autos & Garages
	Town	R.F.D.										
1,769,257	29,642	8,465	2,076	3,613	440	523	445	1,106	649	1,109	505	2,817

Places Shown on Map

9 Places under 500 Population
129 Places 500 to 1,000 Population
82 Places 1,000 to 2,500 Population
45 Places 2,500 to 10,000 Population
14 Places 10,000 to 25,000 Population
3 Places over 25,000 Population

Explanation

Class 0—Incorporated Places under 500 Population and Unincorporated Places of All Sizes.
Class 1—Incorporated Places 500 to 1,000 Population. (Printed in Brown on Map).
Class 2—Incorporated Places 1,000 to 2,500 Population. (Printed in Red on Map).

Explanation

Class 3—Incorporated Places 2,500 to 10,000 Population. (Printed in Green on Map).
Class 4—Incorporated Places 10,000 to 25,000 Population. (Printed in Blue on Map).
Class 5—Incorporated Places over 25,000 Population. (Printed in Black on Map).

Map Key No.		Location on Map	Population	Woman's World Circulation		Gen'l Stores	Grocers	Dry Goods	Clothing	Boots & Shoes	Hardware	Furniture	Drugs	Jewelry	Autos & Garages
				Town	R.F.D.										
	ALLEN CO.....Total		**23,509**	**563**	**78**	**13**	**61**	**7**	**8**	**7**	**15**	**10**	**14**	**6**	**35**
	Class 0.....Total		10,794	66	18	10	6	...	...	...	5	1	3	...	5
	Class 1														
1	Moran.....Q-40		676	9	10	2	1	1	1	...	2	...	2	...	3
	Class 2														
2	La Harpe.....Q-39		1,001	57	7	...	3	1	...	...	1	1	2	1	3
	Class 3														
3	Humboldt.....R-38		2,525	121	16	...	12	2	3	1	2	2	2	1	4
4	**Iola**.....Q-38		8,513	310	27	1	39	3	4	6	5	6	5	4	20
	ANDERSON CO.....Total		**12,986**	**295**	**87**	**17**	**12**	**1**	**2**	**1**	**10**	**4**	**8**	**3**	**20**
	Class 0.....Total		9,660	124	49	16	1	...	...	...	7	...	3	1	9
	Class 1														
5	Colony.....P-38		997	36	13	1	2	...	...	...	1	1	1	...	2
	Class 2														
6	**Garnett**.....O-39		2,329	135	25	...	9	1	2	1	2	3	4	2	9
	ATCHISON CO.....Total		**23,411**	**375**	**81**	**26**	**53**	**7**	**8**	**12**	**15**	**4**	**16**	**9**	**30**
	Class 0.....Total		10,165	57	19	21	4	1	...	1	6	1	6	...	7
	Class 1														
7	Effingham.....F-38		616	21	18	2	2	...	...	...	3	...	2	1	3
	Class 4														
8	**Atchison**.....F-37		12,630	297	44	3	47	6	8	11	6	3	8	8	20
	BARBER CO.....Total		**9,739**	**274**	**36**	**27**	**12**	**2**	**1**	...	**10**	**4**	**10**	**5**	**23**
	Class 0.....Total		6,895	106	14	20	4	...	...	...	7	1	6	1	13
	Class 2														
9	Kiowa.....V-21		1,539	88	12	3	5	1	1	...	1	1	2	2	6
10	**Medicine Lodge**.....V-20		1,305	80	10	4	3	1	...	...	2	2	2	2	4
	BARTON CO.....Total		**18,422**	**559**	**93**	**22**	**25**	**4**	**6**	**6**	**14**	**6**	**14**	**5**	**42**
	Class 0.....Total		9,816	50	27	15	5	...	...	...	2	2	4	...	13
	Class 1														
11	Claflin.....M-21		648	70	10	2	1	...	...	...	3	...	1	...	2
	Class 2														
12	Ellinwood.....N-20		1,103	54	14	2	1	...	...	...	2	1	2	1	2
13	Hoisington.....N-19		2,395	127	5	2	4	1	1	1	2	1	3	2	4
	Class 3														
14	**Great Bend**.....N-19		4,460	258	37	1	14	3	5	5	5	2	4	2	21
	BOURBON CO.....Total		**23,198**	**487**	**162**	**21**	**53**	**5**	**5**	**3**	**7**	**7**	**13**	**6**	**34**
	Class 0.....Total		11,915	86	68	18	11	...	...	...	5	1	7	1	14
	Class 1														
15	Bronson.....Q-40		590	21	28	1	1	...	...	...	1	1	1	...	2
	Class 4														
16	**Fort Scott**.....Q-42		10,693	380	66	2	41	5	5	3	1	5	5	5	18
	BROWN CO.....Total		**20,949**	**256**	**113**	**23**	**29**	**2**	**4**	**2**	**17**	**7**	**13**	**6**	**30**
	Class 0.....Total		12,666	65	36	9	8	...	...	...	7	2	5	...	9
	Class 1														
17	Morrill.....C-36		552	24	7	4	1	...	...	...	2	1	1	1	3
18	Robinson.....D-38		500	15	6	2	2	...	...	...	2	..	2	...	3
	Class 3														
19	**Hiawatha**.....D-37		3,222	76	52	4	8	...	2	1	3	2	2	3	9
20	Horton.....E-37		4,009	76	12	4	10	2	2	1	3	2	3	2	6
	BUTLER CO.....Total		**43,842**	**594**	**199**	**55**	**101**	**6**	**13**	**15**	**20**	**14**	**24**	**12**	**77**
	Class 0.....Total		26,343	130	64	35	19	1	...	1	8	2	8	1	26
	Class 1														
21	Towanda.....R-29		718	17	7	3	...	...	1	1	2	...	1	...	3
22	Whitewater.....Q-29		556	25	7	2	1	...	...	...	3	1	1	1	2
	Class 2														
23	Douglass.....T-29		1,011	41	22	6	2	2	2	3	1	2	3	1	6
	Class 3														
24	Augusta.....S-30		4,219	114	47	5	27	2	3	...	2	4	3	3	10
	Class 4														
25	**El Dorado**.....R-30		10,995	267	52	4	52	1	7	10	4	5	8	6	30

Map Key No.		Location on Map	Population	Woman's World Circulation		Gen'l Stores	Grocers	Dry Goods	Clothing	Boots & Shoes	Hardware	Furniture	Drugs	Jewelry	Autos & Garages
				Town	R.F.D.										
	CHASE CO.....Total		**7,144**	**125**	**23**	**12**	**10**	**2**	**1**	**1**	**10**	**2**	**6**	**2**	**16**
	Class 0.....Total		5,156	55	18	11	6	...	...	1	7	1	3	...	10
	Class 1														
26	Strong.....N-32		944	35	.....	1	2	...	...	...	1	...	1	...	2
	Class 2														
27	**Cottonwood Falls**.....O-32		1,044	35	5	...	2	2	1	...	2	1	2	2	4
	CHAUTAUQUA CO.....Total		**11,598**	**270**	**58**	**21**	**20**	**5**	**3**	**3**	**7**	**2**	**10**	**2**	**19**
	Class 0.....Total		7,499	48	14	15	3	...	...	...	3	...	4	...	6
	Class 1														
28	Elgin.....X-33		600	48	.....	4	2	1	1	1	1	...	1	...	2
29	Peru.....W-34		570	35	5	...	5	1	...	1	1	...	1	...	1
	Class 2														
30	Cedarvale.....W-32		1,044	56	15	1	1	1	1	1	...	...	2	1	5
31	**Sedan**.....W-34		1,885	83	24	1	9	2	1	...	2	2	2	1	5
	CHEROKEE CO.....Total		**33,609**	**273**	**171**	**30**	**107**	**15**	**12**	**13**	**14**	**9**	**19**	**9**	**43**
	Class 0.....Total		16,566	24	19	18	20	...	...	...	1	...	1	...	10
	Class 1														
32	Treece.....W-41		991	1	.....	...	10	2	1	1	1	...	1	...	1
33	West Mineral.....V-41		938	11	.....	...	4	2	1	...	...	1	1	...	2
	Class 2														
34	Scammon.....V-42		1,694	32	3	2	2	1	1	1	1	...	1	1	3
35	Weir.....U-42		1,945	37	23	1	11	3	...	1	1	...	3	1	1
	Class 3														
36	Baxter Springs.....W-42		3,608	29	15	3	22	3	5	4	4	2	5	1	9
37	**Columbus**.....V-41		3,155	118	72	1	15	3	1	2	3	3	3	4	10
38	Galena.....W-42		4,712	21	39	5	23	1	3	4	3	3	4	2	7
	CHEYENNE CO.....Total		**5,587**	**62**	**33**	**6**	**1**	...	**2**	**1**	**2**	**1**	**4**	**2**	**9**
	Class 0.....Total		4,854	23	16	3	..	...	...	...	...	...	1	...	2	..	4
	Class 1														
39	**Saint Francis**.....D- 3		733	39	17	3	1	...	2	1	1	1	2	2	5
	CLARK CO.....Total		**4,989**	**187**	**15**	**8**	**6**	**1**	**3**	**2**	**5**	**3**	**5**	**2**	**13**
	Class 0.....Total		3,842	86	11	7	4	...	...	...	3	1	4	1	8
	Class 2														
40	**Ashland**.....V-13		1,147	101	4	1	2	1	3	2	2	2	1	1	5
	CLAY CO.....Total		**14,365**	**306**	**88**	**18**	**13**	**1**	**5**	**3**	**6**	**4**	**10**	**4**	**23**
	Class 0.....Total		9,854	40	27	9	2	...	...	...	1	1	5	...	11
	Class 1														
268	Clifton (See also Washington Co.).....F-28		265	(See Washington Co.)											
41	Wakefield.....I-29		531	39	16	3	...	...	1	...	2	1	1	1	3
	Class 3														
42	**Clay Center**.....G-29		3,715	227	45	6	11	1	4	3	3	2	4	3	9
	CLOUD CO.....Total		**17,714**	**374**	**147**	**23**	**19**	**1**	**8**	**4**	**13**	**7**	**12**	**8**	**29**
	Class 0.....Total		10,401	42	40	14	2	...	...	...	4	1	2	...	8
	Class 1														
43	Glasco.....G-25		724	26	13	3	2	...	2	1	1	...	2	...	1
44	Miltonvale.....H-27		821	51	26	1	...	...	1	1	1	1	1	1	2
	Class 2														
45	Clyde.....F-27		1,063	49	17	4	4	...	2	...	3	1	3	2	7
	Class 3														
46	**Concordia**.....F-25		4,705	206	51	1	11	1	3	2	4	4	4	5	11
	COFFEY CO.....Total		**14,254**	**249**	**92**	**20**	**14**	**3**	**5**	**2**	**12**	**6**	**10**	**4**	**33**
	Class 0.....Total		10,012	35	15	11	2	...	...	...	2	...	3	...	7
	Class 1														
47	Lebo.....N-36		572	15	9	2	2	1	...	...	2	1	1	...	4
48	Le Roy.....P-37		815	63	13	3	1	...	1	...	2	1	1	1	5
49	Waverly.....N-37		619	29	11	2	2	...	1	...	1	2	1	1	5
	Class 2														
50	**Burlington**.....O-36		2,236	107	44	2	7	2	3	2	5	2	4	2	12
	COMANCHE CO.....Total		**5,302**	**238**	**28**	**11**	**7**	...	...	...	**4**	**1**	**5**	**2**	**14**
	Class 0.....Total		2,986	6	5	2	1	...	...	...	1	...	1	...	1

Bold Face Type Designates County Seat
★ Designates State Capital.

¶ Designates Unincorporated Place (Shown only when County Seat).
† Excepting County Seat Shown Separately.

KANSAS—Continued

Explanation

Class 0—Incorporated Places under 500 Population and Unincorporated Places of All Sizes.
Class 1—Incorporated Places 500 to 1,000 Population. (Printed in Brown on Map).
Class 2—Incorporated Places 1,000 to 2,500 Population. (Printed in Red on Map).
Class 3—Incorporated Places 2,500 to 10,000 Population. (Printed in Green on Map).
Class 4—Incorporated Places 10,000 to 25,000 Population. (Printed in Blue on Map).
Class 5—Incorporated Places over 25,000 Population. (Printed in Black on Map).

Map Key No.		Location on Map	Population	Woman's World Circulation		Gen'l Stores	Grocers	Dry Goods	Clothing	Boots & Shoes	Hardware	Furniture	Drugs	Jewelry	Autos & Garages
				Town	R.F.D.										
	COMANCHE CO.—Continued														
	Class 2														
51	Coldwater	V–16	1,207	118	16	3	4				1		2	1	1
52	Protection	W–15	1,109	114	7	4	2				2	1	2	1	9
	COWLEY CO.	**Total**	**35,155**	**920**	**176**	**39**	**97**	**5**	**12**	**9**	**17**	**19**	**20**	**9**	**63**
	Class 0	**Total**	15,969	123	72	35	10			1	11	3	7	1	23
	Class 3														
53	**Winfield**	V–30	7,933	290	57	3	32	3	8	5	4	6	7	4	18
	Class 4														
54	Arkansas City	W–29	11,253	507	47	1	55	2	4	3	2	10	6	4	22
	CRAWFORD CO.	**Total**	**61,800**	**818**	**209**	**70**	**91**	**23**	**23**	**19**	**24**	**21**	**28**	**14**	**62**
	Class 0	**Total**	28,978	54	14	39	36	3		2	3		5		11
	Class 1														
55	McCune	U–40	591	20	27	2	4		3		2		2	1	3
56	Walnut	S–40	650	30	24	1			1		2	1	2	1	2
	Class 2														
57	Arcadia	S–42	1,175	72	19	3	3	1		1	1		2		2
58	Arma	T–42	2,180	63		5	9	4			1		2	1	3
59	Cherokee	U–41	1,091	57	10	4	6	1	2		2	2		1	2
	Class 3														
60	Froatenac	T–42	3,225	36		5	6	2	2	3		1	1	1	2
61	**Girard**	T–41	3,161	108	42	3	9	2	5	3	4	2	3	2	8
62	Mulberry	T–42	2,697	34	13	6	10		1	2	3	1	2		2
	Class 4														
63	Pittsburg	U–42	18,052	344	60	2	8	10	9	8	6	14	9	7	27
	DECATUR CO.	**Total**	**8,121**	**146**	**80**	**17**	**8**	**2**	**3**	**1**	**11**	**1**	**7**	**1**	**23**
	Class 0	**Total**	6,874	87	36	16	4	1	1		10		4		15
	Class 2														
64	**Oberlin**	D– 9	1,247	59	44	1	4	1	2	1	1	1	3	1	8
	DICKINSON CO.	**Total**	**25,777**	**629**	**202**	**27**	**34**	**5**	**10**	**12**	**19**	**11**	**17**	**12**	**51**
	Class 0	**Total**	13,329	77	38	17	7				6	3	4		20
	Class 1														
65	Chapman	J–29	853	62	19	2	3		2	2	2	1	2	1	3
66	Enterprise	K–29	975	34	11	1	1	1	2	3	2		1	1	1
67	Hope	L–29	589	20	14	2				1	1	1	2	1	3
	Class 2														
68	Solomon	J–27	1,071	37	16	3	4		1		3	1	2	1	2
	Class 3														
69	**Abilene**	J–28	4,895	228	91	2	8	2	4	4	2	2	3	5	14
70	Herington	L–30	4,065	171	13		11	2	1	2	3	3	3	3	8
	DONIPHAN CO.	**Total**	**13,438**	**182**	**75**	**33**	**14**	**1**		**1**	**14**	**3**	**11**	**2**	**16**
	Class 0	**Total**	9,668	91	26	22	2			1	6	1	5		4
	Class 1														
71	Elwood	D–40	750	3			4								
72	Highland	D–38	809	16	1	4	1				2		1	1	2
73	Wathena	D–40	645	22	16	2	2				3		2		3
74	White Cloud	C–38	553	9	4	3	2				1	1	1		3
	Class 2														
75	**Troy**	D–39	1,013	41	28	2	3	1			2	1	2	1	4
	DOUGLAS CO.	**Total**	**23,998**	**420**	**135**	**17**	**52**	**11**	**10**	**7**	**10**	**5**	**14**	**6**	**26**
	Class 0	**Total**	9,778	14	24	12	2	1			1		1		4
	Class 1														
76	Eudora	J–39	627	16	17	1	1				1	1	1		1
	Class 2														
77	Baldwin	K–39	1,137	48	26	3	3	1	1	1	1		2	1	6
	Class 4														
78	**Lawrence**	J–38	12,456	342	68	1	46	9	9	6	7	4	10	5	15
	EDWARDS CO.	**Total**	**7,057**	**232**	**36**	**14**	**8**	**2**	**1**		**12**	**4**	**7**	**2**	**15**
	Class 0	**Total**	5,071	105	20	10	5	1			8	2	5	1	9
	Class 2														
79	**Kinsley**	R–16	1,986	127	16	4	3	1	1		1	2	2	1	6
	ELK CO.	**Total**	**9,034**	**147**	**79**	**18**	**12**	**1**	**4**	**1**	**8**	**4**	**9**	**4**	**19**
	Class 0	**Total**	5,894	20	4	8	2				1		2		3
	Class 1														
80	Grenola	U–32	547	17	14	3	2		1		2	1	2	1	3
81	Longton	U–35	583	20	13	3	3				2		1	1	3
82	Moline	U–33	950	30	10	4	2	1	1	1	2	1	2	1	4
	Class 2														
83	**Howard**	T–33	1,060	60	38		3		2		1	2	2	1	6
	ELLIS CO.	**Total**	**14,138**	**134**	**23**	**29**	**14**	**2**	**3**	**4**	**7**	**5**	**5**	**3**	**22**
	Class 0	**Total**	8,497	4		13									2
	Class 1														
84	Victoria	K–17	600	3	1	5	1				1	1			2
	Class 2														
85	Ellis	J–15	1,876	59	17	5	3				1	2	2	1	5
	Class 3														
86	**Hays**	K–16	3,165	68	5	6	10	2	3	4	5	2	3	2	13
	ELLSWORTH CO.	**Total**	**10,379**	**135**	**38**	**15**	**14**	**6**	**2**		**10**	**5**	**6**	**4**	**22**
	Class 0	**Total**	6,532	19	6	11	3	1			4	1	1		5
	Class 1														
87	Kanapolis	L–23	762	28	4	2	2				2	1	1		3
	Class 2														
88	**Ellsworth**	L–22	2,065	54	15	1	6	3	2		3	2	2	2	7
89	Wilson	K–21	1,020	34	13	1	3	2			1	1	2	2	7
	FINNEY CO.	**Total**	**7,674**	**214**	**11**	**11**	**10**	**3**	**2**	**3**	**4**	**2**	**3**	**3**	**17**
	Class 0	**Total**	3,826	23	3	7	1				1				6
	Class 3														
90	**Garden City**	Q– 8	3,848	191	8	4	9	3	2	3	3	2	3	3	11
	FORD CO.	**Total**	**14,273**	**390**	**56**	**19**	**24**	**5**	**7**	**1**	**12**	**5**	**9**	**3**	**24**
	Class 0	**Total**	7,748	40	16	12	1	1	1		5		3		6
	Class 1														
91	Bucklin	T–14	835	83	10	1	4	1	1		2	1	2	1	2
92	Spearville	R–14	629	38	7	4	2								5
	Class 3														
93	**Dodge City**	R–12	5,061	229	23	2	17	3	5	1	5	3	3	2	11
	FRANKLIN CO.	**Total**	**21,946**	**403**	**139**	**27**	**33**	**9**	**4**	**6**	**14**	**9**	**12**	**9**	**36**
	Class 0	**Total**	12,172	102	71	18	4	4		2	7	2	5	4	13
	Class 1														
94	Wellsville	L–40	756	16	18	3	4				2	1	1	1	4
	Class 3														
95	Ottawa	L–39	9,018	285	50	6	25	5	4	4	5	6	6	4	19
	GEARY CO.	**Total**	**13,452**	**152**	**35**	**3**	**40**	**13**	**3**	**3**	**2**	**3**	**7**	**5**	**16**
	Class 0	**Total**	5,919	21	2	2									3
	Class 3														
96	**Junction City**	J–30	7,533	131	33	1	40	13	3	3	2	3	7	5	13
	GOVE CO.	**Total**	**4,748**	**83**	**22**	**16**	**3**		**1**		**4**	**2**	**2**	**1**	**11**
	Class 0†	**Total**	4,616	76	19	14	3		1		3	2	2	1	10
97	**Gove**	J–10	132	7	3	2					1				1
	GRAHAM CO.	**Total**	**7,624**	**99**	**45**	**13**	**4**	**1**	**2**		**5**	**3**	**5**	**2**	**15**
	Class 0	**Total**	6,892	45	22	9	2		1		3	2	3	1	7
	Class 1														
98	**Hill City**	G–13	732	54	23	4	2	1	1		2	1	2	1	8
	GRANT CO.	**Total**	**1,087**	**9**	**5**	**1**	**1**				**1**		**1**		**1**
	Class 0†	**Total**	984	1											
99	**New Ulysses**	T– 5	103	8	5	1	1				1		1		1
	GRAY CO.	**Total**	**4,711**	**77**	**19**	**13**	**2**	**1**		**1**	**5**		**9**	**1**	**13**
	Class 0	**Total**	4,112	32	11	12				1	4		7		7
	Class 1														
100	**Cimarron**	R–10	599	45	8	1	2	1			1		2	1	6
	GREELEY CO.	**Total**	**1,028**	**25**		**6**	**2**				**1**	**1**	**1**		**2**
	Class 0†	**Total**	785	12		4							1		1
101	**Tribune**	N– 3	243	13		2	2				1	1			1
	GREENWOOD CO.	**Total**	**14,715**	**307**	**89**	**30**	**35**	**2**	**3**	**3**	**14**	**7**	**12**	**4**	**40**
	Class 0	**Total**	10,763	79	33	25	15			1	9	2	7		18
	Class 1														
102	Madison	P–34	795	49	27		3	1	1	1	2	1	1	1	6
103	Severy	S–34	551	39	8	2	4				1	2	1	1	4
	Class 3														
104	**Eureka**	R–33	2,606	140	21	3	13	1	2	1	2	2	3	2	12
	HAMILTON CO.	**Total**	**2,586**	**107**	**4**	**7**	**5**	**1**	**1**		**3**	**1**	**1**	**1**	**3**
	Class 0	**Total**	1,527	28	2	3	1				1				1
	Class 2														
105	**Syracuse**	Q– 2	1,059	79	2	4	4	1	1		2	1	1	1	2
	HARPER CO.	**Total**	**13,656**	**320**	**64**	**22**	**20**		**2**	**2**	**11**	**3**	**9**	**4**	**27**
	Class 0	**Total**	8,402	40	14	12	8				5		3		9
	Class 1														
106	Attica	V–22	744	53	13	4	2				2	1	1	1	5
	Class 2														
107	Harper	V–23	1,770	82	8	2	5			2	1	1	2	1	6
	Class 3														
108	**Anthony**	W–23	2,740	145	29	4	5		2		3	1	3	2	7
	HARVEY CO.	**Total**	**20,744**	**280**	**77**	**11**	**48**	**2**	**5**	**6**	**10**	**8**	**12**	**8**	**41**
	Class 0	**Total**	8,390	20	4	5	2				2		2		4
	Class 1														
109	Burrton	Q–25	679	17	27	2	1				1	1	1	1	3
110	Sedgwick	R–27	731	27	18	1	2				1	1	2	1	4

Bold Face Type Designates County Seat.
★ Designates State Capital.
¶ Designates Unincorporated Place (Shown only when County Seat).
† Excepting County Seat Shown Separately.

KANSAS—Continued

Explanation

Class 0—Incorporated Places under 500 Population and Unincorporated Places of All Sizes.
Class 1—Incorporated Places 500 to 1,000 Population. (Printed in Brown on Map).
Class 2—Incorporated Places 1,000 to 2,500 Population. (Printed in Red on Map).

Explanation

Class 3—Incorporated Places 2,500 to 10,000 Population. (Printed in Green on Map).
Class 4—Incorporated Places 10,000 to 25,000 Population. (Printed in Blue on Map).
Class 5—Incorporated Places over 25,000 Population. (Printed in Black on Map).

Map Key No.		Location on Map	Population	Woman's World Circulation		Gen'l Stores	Grocers	Dry Goods	Clothing	Boots & Shoes	Hardware	Furniture	Drugs	Jewelry	Autos & Garages
				Town	R.F.D.										
	HARVEY CO.—Continued														
	Class 2														
111	Halstead	Q-26	1,163	44	5	1	4	1	...	1	2	1	2	1	5
	Class 3														
112	Newton	Q-28	9,781	172	23	2	39	1	5	5	4	5	5	5	25
	HASKELL CO.	**Total**	**1,455**	**40**	**6**	**5**	**2**	...	...	...	**1**	**1**	**2**	...	**6**
	Class 0†	Total	1,433	39	4	3	1	...	...	...	1	.	1	.	3
113	Santa Fe ¶	T-7	22	1	2	2	1	...	...	...	...	1	1	...	3
	HODGEMAN CO.	**Total**	**3,734**	**26**	**12**	**4**	**5**	...	**1**	**1**	**4**	**1**	**2**	**1**	**6**
	Class 0	Total	3,175	6	1	2	1	...	...	...	1	...	...	...	2
	Class 1														
114	Jetmore	P-13	559	20	11	2	4	...	1	1	3	1	2	1	4
	JACKSON CO.	**Total**	**15,495**	**170**	**100**	**23**	**9**	**2**	**3**	**2**	**11**	**5**	**13**	**3**	**26**
	Class 0	Total	12,792	83	73	19	6	1	...	...	7	2	8	1	16
	Class 3														
115	Holton	F-36	2,703	87	27	4	3	1	3	2	4	3	5	2	10
	JEFFERSON CO.	**Total**	**14,750**	**252**	**88**	**26**	**13**	**3**	**5**	**1**	**14**	**7**	**11**	**8**	**23**
	Class 0	Total	11,561	74	26	18	6	1	...	..	7	3	4	3	12
	Class 1														
116	Mc Louth	H-39	575	49	23	1	1	2	1	1	2	1	1	1	2
117	Nortonville	G-38	696	27	9	4	2	...	1	...	1	1	2	1	3
118	Oskaloosa	H-38	700	38	17	2	2	...	1	..	2	1	2	1	1
	Class 2														
119	Valley Falls	G-37	1,218	64	13	1	2	...	2	..	2	1	2	2	5
	JEWELL CO.	**Total**	**16,240**	**176**	**101**	**26**	**13**	**3**	**5**	**4**	**15**	**9**	**11**	**3**	**34**
	Class 0	Total	13,471	71	42	18	4	2	2	..	8	6	6	...	18
	Class 1														
120	Burr Oak	D-22	638	19	11	4	2	...	1	1	2	1	1	1	4
121	Jewell	E-23	805	52	14	2	1	...	1	1	2	1	2	1	6
	Class 2														
122	Mankato	D-22	1,326	34	34	2	6	1	1	2	3	1	2	1	6
	JOHNSON CO.	**Total**	**18,314**	**351**	**107**	**29**	**22**	**6**	**2**	**1**	**12**	**8**	**14**	**6**	**31**
	Class 0	Total	13,977	125	53	25	12	3	..	..	7	2	7	2	15
	Class 1														
123	Gardner	K-40	514	26	11	1	2	1	...	...	2	1	1	1	4
124	Spring Hill	K-41	555	28	12	2	1	..	...	...	1	1	2	..	2
	Class 3														
125	Olathe	J-41	3,268	172	31	1	7	2	2	1	2	4	4	3	10
	KEARNY CO	**Total**	**2,617**	**63**	**12**	**9**	...	...	...	...	**2**	...	**2**	...	**4**
	Class 0	Total	2,061	15	1	5	...	...	...	...	...	...	1	...	2
	Class 1														
126	Lakin	Q-5	556	48	11	4	.	...	...	.	2	.	1	.	2
	KINGMAN CO.	**Total**	**12,119**	**257**	**69**	**33**	**9**	**1**	**1**	.	**11**	**3**	**11**	**3**	**28**
	Class 0	Total	9,712	123	39	31	2	..	.	..	8	1	8	.	15
	Class 2														
127	Kingman	S-23	2,407	134	30	2	7	1	1		3	2	3	3	13
	KIOWA CO.	**Total**	**6,164**	**144**	**30**	**15**	**6**	**1**	**1**	..	**4**	**1**	**5**	**2**	**14**
	Class 0	Total	4,342	16	6	7	3	..	.	..	2	.	2	.	4
	Class 1														
128	Haviland	S-17	607	60	20	2	..	..	...	..	1	..	1	1	3
	Class 2														
129	Greensburg	S-16	1,215	68	4	6	3	1	1		1	1	2	1	7
	LABETTE CO.	**Total**	**34,047**	**383**	**158**	**24**	**112**	**13**	**10**	**12**	**19**	**13**	**18**	**10**	**37**
	Class 0	Total	12,208	23	20	15	3	..		..	2	1	.	3	6
	Class 1														
130	Altamont	V-39	603	19	11	2	2	...	...	...	2	1	1	...	2
131	Edna	W-39	500	22	17	3	3	...	...	..	1	...	1	1	1
132	Mound Valley	V-38	803	24	6	2	4	1	...	..	3	1	2	1	2
	Class 2														
133	Chetopa	W-40	1,519	26	27	1	10	2	2	2	2	1	3	1	3
34	Oswego	V-40	2,386	25	14	1	8	1	...	1	3	2	2	1	4
	Class 4														
35	Parsons	U-39	16,028	244	63	...	82	9	8	9	6	7	9	3	19
	LANE CO.	**Total**	**2,848**	**78**	**6**	**11**	**2**	...	...	...	...	...	1	...	**6**
	Class 0	Total	2,345	25	5	8	2	...	...	...	...	...	...	...	4
	Class 1														
136	Dighton	N-10	503	53	1	3	...	...	...	...	...	...	1	...	2
	LEAVENWORTH CO.	**Total**	**38,402**	**339**	**72**	**28**	**99**	**6**	**11**	**16**	**7**	**10**	**21**	**12**	**30**
	Class 0	Total	20,519	84	9	20	6	...	...	...	3	...	4	...	7
	Class 1														
137	Tonganoxie	I-39	971	50	15	2	6	1	1	3	...	1	2	1	3

Map Key No.		Location on Map	Population	Woman's World Circulation		Gen'l Stores	Grocers	Dry Goods	Clothing	Boots & Shoes	Hardware	Furniture	Drugs	Jewelry	Autos & Garages
				Town	R.F.D.										
	LEAVENWORTH CO.—Cont'd.														
	Class 4														
138	Leavenworth	G-40	16,912	205	48	6	87	5	10	13	4	9	15	11	20
	LINCOLN CO.	**Total**	**9,894**	**147**	**69**	**21**	**6**	...	**2**	...	**9**	**4**	**5**	**2**	**17**
	Class 0	Total	8,281	66	33	16	4	...	1	...	6	3	2	1	10
	Class 2														
139	Lincoln	J-23	1,613	81	36	5	2	.	1	.	3	1	3	1	7
	LINN CO.	**Total**	**13,815**	**246**	**121**	**20**	**14**	**7**	**3**	**3**	**11**	**6**	**10**	**4**	**23**
	Class 0	Total	10,206	55	36	15	3	1	...	...	4	2	3	1	9
	Class 1														
140	Blue Mound	P-40	570	28	22	2	2	.	...	...	1	1	1	...	3
141	Mound City	P-41	720	37	6	1	1	2	1	1	2	1	2	1	3
	Class 2														
142	Lacygne	N-41	1,028	62	37	2	2	1	...	2	2	1	2	...	3
143	Pleasanton	O-42	1,291	64	20	...	6	3	2	...	2	1	2	2	5
	LOGAN CO.	**Total**	**3,223**	**80**	**25**	**16**	**4**	**1**	**1**	..	**3**	**2**	**1**	**1**	**8**
	Class 0†	Total	2,340	27	9	10	1	...	...	.	2	1	...	...	3
144	Russel Springs	J-6	115	17	5	2	1	..	...	.	..	..	...	...	1
	Class 1														
145	Oakley	Q-8	768	36	11	4	2	1	1	.	1	1	1	1	4
	LYON CO.	**Total**	**26,154**	**480**	**167**	**20**	**51**	**5**	**9**	**1**	**14**	**9**	**14**	**6**	**28**
	Class 0	Total	14,306	100	70	17	9	1	.	1	8	2	5	1	13
	Class 1														
146	Hartford	O-35	575	58	23	3	1	.	.		2	.	1	...	3
	Class 4														
147	Emporia	N-34	11,273	322	74	...	41	4	9		4	7	8	5	12
	MC PHERSON CO.	**Total**	**21,845**	**428**	**138**	**28**	**18**	**6**	**7**	**6**	**16**	**9**	**12**	**7**	**37**
	Class 0	Total	13,140	49	37	15	...	.		.	6	1	3	...	10
	Class 1														
148	Canton	N-27	700	38	10	1	1	.	1	.	1	1	1	.	3
149	Marquette	M-24	780	37	13	3	1	1	1	2	1	1	1	2	4
150	Moundridge	O-27	733	18	5	5	2	...	.	.	2	1	1	2	4
	Class 2														
151	Lindsborg	M-26	1,897	96	15	3	3	2	1	1	2	2	2	1	5
	Class 3														
152	Mc Pherson	O-26	4,595	190	58	1	11	3	4	3	4	3	4	2	11
	MARION CO.	**Total**	**22,923**	**227**	**135**	**23**	**43**	**6**	**4**	**6**	**19**	**6**	**15**	**7**	**49**
	Class 0	Total	14,950	50	25	15	11	1	.	.	8	1	6	2	15
	Class 1														
153	Burns	P-30	622	20	6	2	1	.	..		2	1	1	...	3
	Class 2														
154	Florence	O-30	1,517	48	14	2	9	1	1	2	3	1	2	2	7
155	Hillsboro	O-28	1,451	25	17	3	3	...	..	..	2	1	2	...	5
156	Marion	N-29	1,928	50	29	1	8	2	2	3	2	..	2	1	10
157	Peabody	P-29	2,455	34	44	...	11	2	1	1	2	2	2	2	9
	MARSHALL CO.	**Total**	**22,730**	**392**	**175**	**38**	**27**	**4**	**7**	**4**	**22**	**8**	**14**	**10**	**38**
	Class 0	Total	15,013	106	61	22	8	1	1	1	11	3	4	1	12
	Class 1														
158	Axtell	D-33	617	31	19	2	2	..	1	...	1	1	1	1	2
159	Summerfield	C-32	539	23	10	3	...	...	1	...	1	..	1	1	5
160	Waterville	E-31	665	27	19	2	3	..	...	...	2	..	1	...	2
	Class 2														
161	Blue Rapids	E-31	1,534	78	7	3	3	1	..	1	2	1	2	1	6
162	Frankfort	E-32	1,314	38	28	2	5	1	3	..	2	1	2	2	4
	Class 3														
163	Marysville	D-31	3,048	89	31	4	6	1	1	2	3	2	3	4	7
	MEADE CO.	**Total**	**5,542**	**146**	**18**	**8**	**4**	**2**	**2**	...	**2**	**2**	**4**	**2**	**12**
	Class 0	Total	4,704	81	15	7	2	..	1	...	1	1	2	...	5
	Class 1														
164	Meade	V-10	838	65	3	1	2	2	1	...	1	1	2	2	7
	MIAMI CO.	**Total**	**19,809**	**425**	**313**	**18**	**24**	**10**	**10**	**7**	**10**	**8**	**9**	**7**	**30**
	Class 0	Total	11,243	50	71	14	4	...	...	..	2	...	1	...	5
	Class 1														
165	Louisburg	L-42	556	26	47	3	3	2	...	2	2	1	2	3	2
	Class 3														
166	Osawatomie	M-41	4,772	159	37	...	8	4	4	2	3	4	3	2	6
167	Paola	M-41	3,238	190	158	1	9	4	6	3	3	3	3	2	17
	MITCHELL CO.	**Total**	**13,886**	**232**	**114**	**19**	**19**	**1**	**6**	**1**	**12**	**8**	**9**	**4**	**25**
	Class 0	Total	9,168	43	24	12	4	...	...	...	5	4	2	...	5
	Class 1														
168	Cawker	F-21	788	40	16	2	1	1	2	1	2	1	1	1	6
169	Glen Elder	F-22	615	29	19	3	3	...	1	...	2	1	1	1	2
	Class 3														
170	Beloit	G-23	3,315	120	55	2	11	...	3	...	3	2	5	2	12
	MONTGOMERY CO.	**Total**	**49,645**	**639**	**210**	**26**	**155**	**17**	**22**	**18**	**22**	**21**	**31**	**19**	**79**

Bold Face Type Designates County Seat.
★ Designates State Capital.

¶ Designates Unincorporated Place (Shown only when County Seat.)
† Excepting County Seat Shown Separately.

KANSAS—Continued

Explanation

Class 0—Incorporated Places under 500 Population and Unincorporated Places of All Sizes.
Class 1—Incorporated Places 500 to 1,000 Population. (Printed in Brown on Map).
Class 2—Incorporated Places 1,000 to 2,500 Population. (Printed in Red on Map).
Class 3—Incorporated Places 2,500 to 10,000 Population. (Printed in Green on Map).
Class 4—Incorporated Places 10,000 to 25,000 Population. (Printed in Blue on Map).
Class 5—Incorporated Places over 25,000 Population. (Printed in Black on Map).

Map Key No.	Location on Map	Population	Woman's World Circulation: Town	Woman's World Circulation: R.F.D.	Gen'l Stores	Grocers	Dry Goods	Clothing	Boots & Shoes	Hardware	Furniture	Drugs	Jewelry	Autos & Garages
MONTGOMERY CO.—Cont'd.														
Class 0.....Total		15,423	56	32	12	8	...	...	1	6	2	6	2	8
Class 1														
171 Elk	V-35	725	21	36	1	3	2	2	2	2	1	2	..	4
Class 3														
172 Caney	X-35	3,427	68	10	5	8	2	2	..	2	1	3	2	16
173 Cherryvale	V-38	4,698	77	27	1	16	5	3	...	3	2	4	3	6
Class 4														
174 Coffeyville	W-37	13,452	261	56	5	71	4	10	9	6	9	8	7	21
175 **Independence**	V-36	11,920	156	49	2	49	4	5	6	3	6	8	5	24
MORRIS CO.....Total		**12,005**	**157**	**86**	**14**	**10**	**2**	**3**	**4**	**11**	**4**	**8**	**4**	**17**
Class 0.....Total		8,496	71	30	11	2	...	...	...	5	1	3	..	7
Class 1														
176 White City	K-30	652	20	16	1	2	..	1	...	2	1	2	1	2
Class 3														
177 **Council Grove**	L-22	2,857	66	40	2	6	2	2	4	4	2	3	3	8
MORTON CO.....Total		**3,177**	**47**	**20**	**9**	**5**	**1**	**2**	...	**2**	**2**	**3**	**2**	**12**
Class 0†.....Total		1,955	20	7	5	1	...	...	...	...	...	1	..	3
178 **Richfield**	V- 2	62	3	.....	1	1	...	...	...	...	...	...	...	1
Class 2														
179 Elkhart	W- 2	1,160	24	13	3	3	1	2	.	2	2	2	2	8
NEMAHA CO.....Total		**18,487**	**240**	**85**	**25**	**20**	**2**	**6**	**2**	**13**	**6**	**15**	**5**	**32**
Class 0.....Total		13,480	71	32	14	6	.	.		7	1	6	2	18
Class 1														
180 Centralia	E-34	619	25	5	1	3	..	1	..	1	1	2	...	3
181 Wetmore	E-35	500	32	15	2	2	1	.	...	1	1	2	...	3
Class 2														
182 Sabetha	C-35	2,003	52	27	4	5	1	3	1	2	1	3	2	5
183 **Seneca**	D-34	1,885	60	6	4	4	..	2	1	2	2	2	1	3
NEOSHO CO.....Total		**24,000**	**499**	**122**	**15**	**45**	**5**	**8**	**8**	**15**	**12**	**14**	**6**	**38**
Class 0.....Total		11,045	42	27	9	5	.	.	...	4	1	3	...	8
Class 1														
184 Saint Paul	T-40	974	11	13	3	...	.	1	...	3	2	1	1	2
185 Thayer	T-38	528	19	15	1	2	...	...	...	2		1	...	2
Class 2														
186 **Erie**	S-39	1,167	52	26	1	3	..	1	1	1	1	2	1	6
Class 4														
187 Chanute	S-38	10,286	375	41	1	35	5	6	7	5	8	7	4	20
NESS CO.....Total		**7,490**	**149**	**38**	**20**	**6**	..	...	**1**	**7**	**3**	**4**	**2**	**19**
Class 0.....Total		6,585	78	31	16	4	.	.	.	6	2	3	1	13
Class 1														
188 **Ness City**	N-13	905	71	7	4	2	...	..	1	1	1	1	1	6
NORTON CO.....Total		**11,423**	**219**	**100**	**15**	**16**	**4**	**4**	**2**	**15**	**4**	**9**	**2**	**21**
Class 0.....Total		8,043	49	35	12	6	..	.	.	5	..	3	...	9
Class 1														
189 Almena	D-14	674	42	13	1	2	1	1	..	2	1	1	1	3
190 Lenora	F-12	520	24	17	1	3	..	2	..	2	1	2	...	2
Class 2														
191 **Norton**	D-13	2,186	104	35	1	5	3	1	2	6	2	3	1	7
OSAGE CO.....Total		**18,621**	**265**	**127**	**27**	**21**	**5**	**2**	**7**	**20**	**8**	**11**	**5**	**29**
Class 0.....Total		12,828	80	37	17	3	1	...	1	8	4	3	1	12
Class 1														
192 **Lyndon**	M-36	732	27	7	2	2	1	1	2	3	1	2	...	2
193 Quenemo	M-37	733	37	16	3	...	...	...	...	1	...	2	...	2
194 Scranton	K-36	622	18	14	2	...	...	...	...	2	1	1	...	3
Class 2														
195 Burlingame	L-36	13,30	53	22	1	7	2	..	2	3	1	2	1	5
196 Osage City	L-35	2,376	50	31	2	9	1	1	2	3	1	1	3	5
OSBORNE CO.....Total		**12,441**	**218**	**83**	**18**	**10**	**1**	**5**	**2**	**9**	**6**	**6**	**4**	**21**
Class 0.....Total		8,780	31	23	8	1	...	...	1	5	3	1	...	7
Class 1														
197 Natoma	I-18	518	41	11	2	2	...	1	...	...	1	1	1	3
Class 2														
198 Downs	F-20	1,508	51	15	3	5	1	2	...	3	1	2	2	8
199 **Osborne**	F-19	1,635	95	34	5	2	...	2	1	1	1	2	1	3
OTTAWA CO.....Total		**10,714**	**137**	**64**	**9**	**9**	**3**	**1**	**2**	**10**	**6**	**6**	**3**	**21**
Class 0.....Total		8,002	73	31	5	4	...	...	...	6	4	2	1	10
Class 1														
200 Delphos	H-25	870	16	13	3	2	1	...	...	1	1	2	1	4
Class 2														
201 **Minneapolis**	I-25	1,842	48	20	1	3	2	1	2	3	1	2	1	7
PAWNEE CO.....Total		**9,323**	**197**	**46**	**11**	**16**	**3**	**6**	**4**	**6**		**6**	**3**	**20**
Class 0.....Total		6,184	36	11	11	7	1	...	...	4	...	2	...	6
Class 3														
202 **Larned**	O-17	3,139	161	35	...	9	2	6	4	2	2	4	3	14

Map Key No.	Location on Map	Population	Woman's World Circulation: Town	Woman's World Circulation: R.F.D.	Gen'l Stores	Grocers	Dry Goods	Clothing	Boots & Shoes	Hardware	Furniture	Drugs	Jewelry	Autos & Garages
PHILLIPS CO.....Total		**12,505**	**218**	**106**	**28**	**6**	**1**	**4**	**1**	**10**	**6**	**14**	**6**	**28**
Class 0.....Total		10,057	89	41	21	1	...	...	...	6	2	7	...	16
Class 1														
203 Kirwin	E-17	553	27	14	2	...	...	1	...	...	1	2	2	2
204 Logan	E-15	585	22	19	3	1	...	1	...	2	1	2	1	3
Class 2														
205 **Phillipsburg**	E-16	1,310	80	32	2	4	1	2	1	2	2	3	3	7
POTTAWATOMIE CO.....Total		**16,154**	**240**	**77**	**24**	**12**	**2**	**3**	**1**	**18**	**4**	**13**	**5**	**26**
Class 0†.....Total		12,024	73	17	15	6	...	...	...	9	1	7	...	12
206 **Westmoreland**	G-32	386	14	8	2	...	...	...	...	2	1	1	1	1
Class 1														
207 Onaga	F-38	838	29	17	2	...	...	1	...	2	1	2	1	4
Class 2														
208 Saint Marys	H-34	1,321	37	8	2	1	1	1	1	2	1	1	1	2
209 Wamego	H-33	1,585	87	27	3	5	1	1	...	3	..	2	2	7
PRATT CO.....Total		**12,909**	**256**	**58**	**24**	**10**	**1**	**3**	**3**	**11**	**5**	**10**	**2**	**22**
Class 0.....Total		7,216	66	34	18	2	...	...	...	6	1	4	1	9
Class 1														
210 Byers	R-19	510	9	1	3	...	...	...	...	1	...	1	...	1
Class 3														
211 **Pratt**	S-19	5,183	181	23	3	8	1	3	3	4	4	5	1	12
RAWLINS CO.....Total		**6,799**	**82**	**33**	**18**	**7**	**1**	**1**	..	**10**	...	**4**	**1**	**13**
Class 0.....Total		5,880	56	26	14	4	...	..	...	7	...	2	...	7
Class 1														
212 **Atwood**	D- 7	919	26	7	4	3	1	1	...	3	...	2	1	6
RENO CO.....Total		**44,423**	**562**	**126**	**35**	**162**	**7**	**17**	**9**	**15**	**16**	**19**	**17**	**73**
Class 0.....Total		16,373	72	35	20	9	..	...	..	8	2	6	1	13
Class 1														
213 Arlington	R-22	590	33	10	3	..	..	...	...	...	...	1	..	2
214 South Hutchinson	Q-24	639	(See Hutchinson)		(See Hutchinson for Stores)									
215 Sylvia	Q-21	542	36	4	4	1	..	...	...	1	1	1	..	4
216 Turon	R-21	631	49	6	3	...	..	...	...	1	..	1	1	4
Class 2														
217 Haven	R-25	1,301	11	8	3	...	..	...	...	1	1	1	1	2
218 Nickerson	P-23	1,049	74	8	...	5	2	1	...	2	1	2	1	4
Class 4														
219 **Hutchinson**	Q-24	23,298	287	55	2	147	5	16	9	2	11	7	13	44
REPUBLIC CO.....Total		**15,855**	**187**	**110**	**26**	**14**	**4**	**5**	**2**	**15**	**7**	**7**	**5**	**29**
Class 0.....Total		13,054	87	75	20	8	..	1	...	12	3	4	2	16
Class 1														
220 Scandia	E-25	547	14	13	3	1	2	1	...	1	2	1	1	3
Class 2														
221 **Belleville**	D-26	2,254	86	22	3	5	2	3	2	2	2	2	2	10
RICE CO.....Total		**14,832**	**419**	**106**	**23**	**9**	**3**	**1**	**4**	**7**	**5**	**10**	**6**	**28**
Class 0.....Total		8,946	51	14	16	3	...	.	...	1	1	3	...	9
Class 1														
222 Geneseo	N-23	561	22	18	3	1	1	...	...	1	..	1	1	4
223 Little River	N-24	749	98	6	2	1	..	...	1	1	1	1	1	3
Class 2														
224 Sterling	O-23	2,060	92	23	1	1	..	...	...	...	1	2	2	6
Class 3														
225 **Lyons**	N-22	2,516	156	45	1	3	2	1	3	4	2	3	2	6
RILEY CO.....Total		**20,650**	**255**	**75**	**20**	**37**	**8**	**5**	**2**	**12**	**7**	**11**	**5**	**40**
Class 0.....Total		12,065	63	24	17	4	..	...	...	6	2	5	...	22
Class 1														
226 Ogden	I-30	596	16	6	2	1	1	..	1	1	...	1	...	1
Class 3														
227 **Manhattan**	H-31	7,989	176	45	1	32	7	5	1	5	5	5	5	17
ROOKS CO.....Total		**9,966**	**266**	**87**	**19**	**8**	**1**	**6**	..	**12**	**4**	**10**	**1**	**24**
Class 0.....Total		7,638	80	30	10	3	...	...	...	6	3	5	...	8
Class 2														
228 Plainville	H-17	1,004	82	13	4	2	1	2	...	4	1	3	...	8
229 **Stockton**	G-16	1,324	104	44	5	3	...	4	...	2	...	2	1	8
RUSH CO.....Total		**8,360**	**165**	**29**	**31**	**7**	**1**	...	...	**6**	**5**	**9**	**5**	**26**
Class 0.....Total		7,047	89	22	24	4	1	...	...	2	2	6	2	15
Class 1														
230 **La Crosse**	M-16	808	43	4	3	2	...	...	...	2	2	2	2	10
231 Otis	M-18	505	33	3	4	1	...	...	...	2	1	1	1	1
RUSSELL CO.....Total		**10,748**	**200**	**66**	**21**	**8**	...	**2**	...	**7**	**3**	**10**	**3**	**28**
Class 0.....Total		8,397	124	40	13	4	...	1	...	2	2	6	2	15
Class 1														
232 Lucas	J-20	651	37	12	4	...	...	...	...	2	...	1	...	4
Class 2														
233 **Russell**	K-19	1,700	39	14	4	4	...	1	...	3	1	3	1	9

Bold Face Type Designates County Seat.
★ Designates State Capital.
¶ Designates Unincorporated Place (Shown only when County Seat).
† Excepting County Seat Shown Separately.

KANSAS—Continued

Explanation

Class 0—Incorporated Places under 500 Population and Unincorporated Places of All Sizes.
Class 1—Incorporated Places 500 to 1,000 Population. (Printed in Brown on Map).
Class 2—Incorporated Places 1,000 to 2,500 Population. (Printed in Red on Map).

Explanation

Class 3—Incorporated Places 2,500 to 10,000 Population. (Printed in Green on Map).
Class 4—Incorporated Places 10,000 to 25,000 Population. (Printed in Blue on Map).
Class 5—Incorporated Places over 25,000 Population. (Printed in Black on Map).

Map Key No.		Location on Map	Population	Woman's World Circulation		Gen'l Stores	Grocers	Dry Goods	Clothing	Boots & Shoes	Hardware	Furniture	Drugs	Jewelry	Autos & Garages
				Town	R.F.D.										
	SALINE CO.	**Total**	**25,103**	**556**	**93**	**16**	**49**	**8**	**10**	**7**	**11**	**7**	**13**	**5**	**31**
	Class 0	**Total**	9,286	45	39	13	5	1	1	1	4	...	2	...	6
	Class 1														
234	Gypsum	L-27	732	11	13	2	2	1	1	...	2	...	1	1	2
	Class 4														
235	Salina	K-26	15,085	500	41	1	42	6	8	6	5	7	10	4	23
	SCOTT CO.	**Total**	**3,121**	**88**	**4**	**8**	**1**	**1**	...	**1**	**4**	**1**	**2**	**2**	**10**
	Class 0	**Total**	2,009	8	3	4	...	...	...	...	2	...			3
	Class 2														
236	Scott City	M-8	1,112	80	1	4	1	1	...	1	2	1	2	2	7
	SEDGWICK CO.	**Total**	**92,234**	**1,749**	**162**	**45**	**369**	**12**	**32**	**30**	**41**	**48**	**62**	**21**	**156**
	Class 0	**Total**	17,917	84	51	26	14	2	...	...	14	3	6		17
	Class 1														
237	Cheney	S-25	636	16	16	3	2	...	...	1	2	1	1	1	4
238	Clearwater	T-26	647	18	9	2	...	...	...	...	2	...	1	...	5
239	Mount Hope	R-25	513	78	6	3	...	...	...	...	2	1	1	...	3
	Class 2														
259	Mulvane (See also Sumner Co.)	U-28	304	(See Sumner Co.)		(See Sumner Co. for Stores)									
	Class 5														
240	**Wichita**	S-27	72,217	1,553	80	11	353	10	32	29	21	43	53	20	127
	SEWARD CO.	**Total**	**6,220**	**210**	**40**	**4**	**17**	**3**	**5**	**4**	**6**	**2**	**4**	**4**	**16**
	Class 0	**Total**	2,607	14	7	3	1	...	...	...	1	...	1	...	4
	Class 3														
241	**Liberal**	W-7	3,613	196	33	1	16	3	5	4	5	2	3	4	12
	SHAWNEE CO.	**Total**	**69,159**	**924**	**171**	**23**	**208**	**7**	**23**	**21**	**17**	**14**	**40**	**11**	**49**
	Class 0	**Total**	16,752	39	70	15	6	1	...	1	4	2	1	...	6
	Class 1														
242	Rossville	I-35	664	15	5	3	1	...	1	2	1	...	2	...	3
	Class 2														
243	Oakland	I-37	1,721	13	2	...	8	...	...	...	...	...	1	...	1
	Class 5														
244	**Topeka** ★	J-36	50,022	857	94	5	193	6	22	18	12	12	36	11	39
	SHERIDAN CO.	**Total**	**5,484**	**67**	**35**	**11**	**3**	**1**	**1**	**1**	**5**	**1**	**2**	**1**	**10**
	Class 0	**Total**	4,868	26	14	9	1	...	...	...	3	...	1	...	3
	Class 1														
245	**Hoxie**	G-10	616	41	21	2	2	1	1	1	2	1	1	1	7
	SHERMAN CO.	**Total**	**5,592**	**224**	**55**	**5**	**9**	**2**	**2**	...	**3**	**2**	**1**	**1**	**9**
	Class 0	**Total**	2,928	50	34	4	3	1	...	...	1	...	...	...	5
	Class 3														
246	**Goodland**	G-3	2,664	174	21	1	6	1	2	...	2	2	1	1	4
	SMITH CO.	**Total**	**14,985**	**176**	**98**	**24**	**8**	**2**	**4**	**5**	**16**	**6**	**10**	**5**	**23**
	Class 0	**Total**	12,001	42	24	18	2	1	...	1	8	1	4	2	6
	Class 1														
247	Kensington	D-18	595	39	16	2	...	...	1	...	2	...	2	1	5
248	Lebanon	D-20	822	35	26	3	3	...	1	1	3	3	2	...	4
	Class 2														
249	**Smith Center**	D-19	1,567	60	32	1	3	1	2	3	3	2	2	2	8
	STAFFORD CO.	**Total**	**11,559**	**228**	**55**	**22**	**7**	**1**	**1**	...	**6**	**5**	**7**	**4**	**16**
	Class 0	**Total**	7,383	16	13	10	...	...	...	...	1	1	1	...	3
	Class 1														
250	Macksville	Q-18	753	58	9	3	1	1	...	...	...	1	1	1	3
	Class 2														
251	**Saint John**	Q-19	1,671	91	20	5	4	...	1	...	2	1	3	1	4
252	Stafford	Q-20	1,752	63	13	4	2	...	...	...	3	2	2	2	6
	STANTON CO.	**Total**	**908**	**10**	**2**	**2**	...	...	...	...	**1**	...	**1**	...	**2**
	Class 0†	**Total**	846	...	...	...	...	...	...	...	...	...	...	...	...
253	**Johnson** ¶	T-3	62	10	2	2	...	...	...	...	1	...	1	...	2
	STEVENS CO.	**Total**	**3,943**	**59**	**20**	**6**	**6**	**3**	...	...	**1**	**1**	**2**	...	**6**
	Class 0	**Total**	3,299	9	4	1	4	3	...	...	...	...	1	...	2
	Class 1														
254	**Hugoton**	V-4	644	50	16	5	2	...	...	...	1	1	1	...	4
	SUMNER CO.	**Total**	**29,213**	**813**	**158**	**47**	**30**	**5**	**7**	**7**	**17**	**9**	**17**	**7**	**56**
	SUMNER CO. Continued														
	Class 0	**Total**	16,332	134	61	31	6	...	...	...	7	2	5	1	18
	Class 1														
255	Belle Plaine	U-28	839	47	14	1	1	1	...	1	1	...	2	...	5
256	Oxford	V-28	748	54	7	3	...	...	...	...	2	1	1	...	3
	Class 2														
257	Caldwell	X-26	2,191	145	34	2	5	1	2	1	4	1	2	1	8
258	Conway Springs	U-26	1,120	51	4	4	1	2	1	1	...	...	1	1	4
259	Mulvane (See also Sedgwick Co.)	U-28	935	68	16	4	1	...	...	2	2	1	2	...	3
	Class 3														
260	**Wellington**	V-27	7,048	314	22	2	16	1	4	2	1	4	4	4	15
	THOMAS CO.	**Total**	**5,517**	**136**	**43**	**16**	**3**	...	...	...	**8**	**1**	**3**	**1**	**18**
	Class 0	**Total**	4,403	54	29	13	3	...	...	...	5	...	2	...	13
	Class 2														
261	**Colby**	G-7	1,114	82	14	3	...	...	...	...	3	1	1	1	5
	TREGO CO.	**Total**	**5,880**	**68**	**27**	**12**	**4**	...	**1**	**1**	**3**	**2**	**4**	**1**	**15**
	Class 0	**Total**	4,877	34	14	7	1	...	...	...	1	...	2	...	8
	Class 2														
262	**Wakeeney**	J-13	1,003	34	13	5	3	...	1	1	2	2	2	1	7
	WABAUNSEE CO.	**Total**	**11,424**	**84**	**53**	**19**	**11**	**4**	**1**	...	**12**	**3**	**7**	**4**	**19**
	Class 0	**Total**	8,513	31	25	10	4	3	1	...	4	2	3	1	7
	Class 1														
263	Alma	J-33	789	19	6	3	1	1	...	...	3	1	1	2	9
264	Eskridge	K-34	759	24	17	3	1	...	...	...	2	...	1	1	1
265	McFarland	I-33	579	5	...	1	1	...	...	...	1	...	1	...	...
266	Paxico	I-34	784	5	5	2	4	...	...	...	2	...	1	...	2
	WALLACE CO.	**Total**	**2,424**	**14**	**4**	**6**	**1**	...	...	...	**1**	...	**1**	...	**5**
	Class 0	**Total**	1,609	13	3	3	...	...	...	...	...	...	...	...	2
	Class 1														
267	**Sharon Springs**	K-3	815	1	1	3	1	...	...	...	1	...	1	...	3
	WASHINGTON CO.	**Total**	**17,984**	**274**	**146**	**39**	**14**	**2**	**2**	**2**	**19**	**6**	**14**	**6**	**26**
	Class 0	**Total**	14,487	96	83	21	3	1	...	1	12	1	7	2	14
	Class 1														
268	Clifton (See also Clay Co.)	F-28	366	44	17	5	2	1	...	...	2	1	2	1	1
269	Greenleaf	E-29	778	29	15	3	2	...	1	1	2	1	2	...	4
270	Hanover	C-30	947	44	12	6	1	...	...	...	2	2	1	1	3
	Class 2														
271	**Washington**	D-29	1,406	61	19	4	6	...	1	...	1	1	2	2	4
	WICHITA CO.	**Total**	**1,856**	**15**	**14**	**6**	...	...	...	...	**1**	...	**1**	...	**3**
	Class 0†	**Total**	1,464	7	6	2	...	...	...	...	...	...	...	...	...
272	**Leoti**	M-5	392	8	8	4	...	...	...	...	1	...	1	...	3
	WILSON CO.	**Total**	**21,157**	**346**	**101**	**18**	**46**	**9**	**6**	**6**	**16**	**9**	**14**	**5**	**30**
	Class 0	**Total**	11,505	30	7	7	10	2	...	...	6	2	5	...	8
	Class 1														
273	Buffalo	S-37	739	10	3	5	1	...	...	...	1	...	1	...	...
	Class 2														
274	Altoona	T-37	1,016	36	14	2	2	...	...	...	2	1	1	1	3
	Class 3														
275	**Fredonia**	T-36	3,954	117	38	1	15	3	3	2	4	2	3	2	9
276	Neodesha	N-37	3,943	153	39	3	18	4	3	4	3	4	4	2	10
	WOODSON CO.	**Total**	**8,984**	**168**	**48**	**12**	**10**	**3**	**2**	...	**8**	**3**	**5**	**5**	**17**
	Class 0	**Total**	5,221	14	6	5	1	...	...	...	...	...	1	...	6
	Class 1														
277	Neosho Falls	Q-37	628	43	11	4	1	...	...	...	2	...	1	1	3
278	Toronto	R-35	829	29	15	2	1	1	...	...	3	1	1	1	4
	Class 2														
279	**Yates Center**	Q-36	2,306	82	16	1	7	2	2	...	3	2	2	3	4
	WYANDOTTE CO.	**Total**	**122,218**	**1,018**	**123**	**22**	**608**	**71**	**46**	**69**	**40**	**60**	**65**	**28**	**87**
	Class 0	**Total**	11,741	29	40	10	7	...	...	...	1	...	...	...	2
	Class 2														
280	Bonner Springs	I-40	1,626	62	11	4	3	...	2	2	2	...	2	1	4
	Class 3														
281	Rosedale	I-42	7,674	98	13	1	46	6	3	...	3	1	4	1	9
	Class 5														
282	**Kansas City**	I-42	101,177	829	59	7	552	65	41	67	34	59	59	26	72

Bold Face Type Designates County Seat.
★ Designates State Capital.
¶ Designates Unincorporated Place (Shown only when County Seat).
† Excepting County Seat Shown Separately.

KENTUCKY

TOTALS FOR THE STATE

Population	Woman's World Circulation		Gen'l Stores	Grocers	Dry Goods	Clothing	Boots & Shoes	Hardware	Furniture	Drugs	Jewelry	Autos & Garages
	Town	R.F.D.										
2,416,630	14,004	4,178	8,572	5,139	683	513	366	440	354	819	285	1,371

Places Shown on Map

22 Places under 500 Population
77 Places 500 to 1,000 Population
60 Places 1,000 to 2,500 Population
43 Places 2,500 to 10,000 Population
4 Places 10,000 to 25,000 Population
4 Places over 25,000 Population

Explanation

Class 0—Incorporated Places under 500 Population and Unincorporated Places of All Sizes.
Class 1—Incorporated Places 500 to 1,000 Population. (Printed in Brown on Map).
Class 2—Incorporated Places 1,000 to 2,500 Population. (Printed in Red on Map).

Explanation

Class 3—Incorporated Places 2,500 to 10,000 Population. (Printed in Black on Map).*
Class 4—Incorporated Places 10,000 to 25,000 Population. (Printed in Green on Map).
Class 5—Incorporated Places over 25,000 Population. (Printed in Blue on Map).

Map Key No.		Location on Map	Population	Woman's World Circulation		Gen'l Stores	Grocers	Dry Goods	Clothing	Boots & Shoes	Hardware	Furniture	Drugs	Jewelry	Autos & Garages
				Town	R.F.D.										
	ADAIR CO.	**Total**	**17,289**	**56**	**10**	**115**	**21**	**2**			**2**	**1**	**5**	**1**	**7**
	Class 0	Total	16,213	40	10	105	10				1	1	3		5
	Class 2														
1	**Columbia**	N–15	1,076	16		10	11	2			1		2	1	2
	ALLEN CO.	**Total**	**16,761**	**25**	**48**	**94**	**12**	**4**	**1**		**2**	**1**	**4**	**1**	**7**
	Class 0	Total	14,582	15	10	60	1						1		1
	Class 2														
2	**Scottsville**	Q–12	2,179	10	38	34	11	4	1		2	1	3	1	6
	ANDERSON CO.	**Total**	**9,982**	**19**	**34**	**35**	**9**	**3**	**2**	**1**	**2**		**4**	**1**	**14**
	Class 0	Total	8,171	5	5	28	2						2		6
	Class 2														
3	**Lawrenceburg**	H–16	1,811	14	29	7	7	3	2	1	2		2	1	8
	BALLARD CO.	**Total**	**12,045**	**30**	**51**	**24**	**20**	**2**	**2**	**1**	**4**	**1**	**5**		**10**
	Class 0	Total	9,795	7	29	14	6	1			2				3
	Class 1														
4	Barlow	N– 2	654	10	9	3	6	1	2	1	1	1	1		2
5	La Center	N– 3	627	8	8	3	4				1		2		3
6	**Wickliffe**	O– 2	969	5	5	4	4						2		2
	BARREN CO.	**Total**	**25,356**	**77**	**75**	**104**	**43**	**7**	**2**	**1**	**4**	**1**	**9**	**3**	**14**
	Class 0	Total	22,107	19	7	69	7				1		3		2
	Class 1														
7	Cave City	N–12	690	5	18	8	6				1		2		2
	Class 3														
8	**Glasgow**	O–12	2,559	53	50	27	30	7	2	1	2	1	4	3	10
	BATH CO.	**Total**	**11,996**	**11**	**13**	**41**	**21**	**2**	**2**	**2**	**5**	**2**	**3**	**1**	**5**
	Class 0	Total	10,697	3	8	20	5				2				1
	Class 1														
9	**Owingsville**	G–20	781	1	4	10	9	1	2	2	2	2	2	1	2
10	Salt Lick	G–20	518	7	1	11	7	1			1		1		2
	BELL CO.	**Total**	**33,988**	**124**	**2**	**121**	**72**	**12**	**6**	**3**	**6**	**6**	**10**	**4**	**10**
	Class 0	Total	23,039	22	2	85	14				1				
	Class 3														
11	Middlesborough	R–20	8,041	77		22	37	9	3	1	2	4	6	2	7
12	**Pineville**	Q–20	2,908	25		14	21	3	3	2	3	2	4	2	3
	BOONE CO.	**Total**	**9,572**	**65**	**48**	**31**	**16**	**1**		**1**	**2**		**1**		**11**
	Class 0†	Total	8,732	27	14	27	8				1				8
13	**Burlington**	A–16	198	14	21	1	2								1
	Class 1														
14	Walton	B–17	642	24	13	3	6	1		1	1		1		2
	BOURBON CO.	**Total**	**18,418**	**204**	**47**	**30**	**51**	**11**	**12**	**7**	**4**	**6**	**6**	**3**	**16**
	Class 0	Total	10,991	24	4	19	6						1		1
	Class 2														
15	Millersburg	F–18	1,117	10	2	1	9	1	2	2	1				3
	Class 3														
16	**Paris**	G–18	6,310	170	41	10	36	10	10	5	3	6	5	3	12
	BOYD CO.	**Total**	**29,281**	**276**	**34**	**77**	**93**	**12**	**18**	**11**	**3**	**9**	**14**	**6**	**23**
	Class 0	Total	10,369	11	2	26	3								
	Class 3														
17	**Catlettsburg**	E–23	4,183	58	4	14	26		3	3	1	2	3	2	3
	Class 4														
18	Ashland	E–23	14,729	207	28	37	64	12	15	8	2	7	11	4	20
	BOYLE CO.	**Total**	**14,998**	**82**	**17**	**43**	**30**	**1**	**4**	**2**	**3**	**2**	**8**	**3**	**20**
	Class 0	Total	8,546	14	10	17	1								2
	Class 1														
19	Junction City	K–16	722	1	4	8	8						1		3
20	Perryville	K–16	631	9		4	3				1		2		3

Map Key No.		Location on Map	Population	Woman's World Circulation		Gen'l Stores	Grocers	Dry Goods	Clothing	Boots & Shoes	Hardware	Furniture	Drugs	Jewelry	Autos & Garages
				Town	R.F.D.										
	BOYLE CO.—Continued														
	Class 3														
21	**Danville**	K–16	5,099	58	3	14	18	1	4	2	2	2	5	3	12
	BRACKEN CO.	**Total**	**10,210**	**78**	**49**	**37**	**15**	**2**	**3**	**1**	**3**		**7**	**1**	**10**
	Class 0	Total	7,805	19	14	30	4						1		5
	Class 1														
22	**Brooksville**	D–18	585	6	20	4	5	2	1		1		4		2
	Class 2														
23	Augusta	C–19	1,820	53	15	3	6		2	1	2		2	1	3
	BREATHITT CO.	**Total**	**20,614**	**33**		**134**	**16**		**3**		**1**	**1**	**3**	**2**	**3**
	Class 0	Total	19,111	26		118	6								1
	Class 2														
24	**Jackson**	K–21	1,503	7		16	10		3		1	1	3	2	2
	BRECKINRIDGE CO.	**Total**	**19,652**	**130**	**21**	**101**	**26**	**1**	**1**	**2**	**5**	**2**	**8**	**2**	**8**
	Class 0	Total	16,678	47	11	77	8				2		2		5
	Class 1														
25	**Hardinsburg**	J–11	810	24	7	11	4				1		2	1	
26	Irvington	I–11	655	3	2	5	7				2	1	2	1	1
	Class 2														
27	Cloverport	I–10	1,509	56	1	8	7	1	1	2		1	2		2
	BULLITT CO.	**Total**	**9,328**	**37**	**24**	**53**	**5**					1		2	2	5
	Class 0	Total	7,926	16	7	38	2								1
	Class 1														
28	Lebanon Junction	I–13	882	9	2	6	1					1		1	1	3
29	**Shepherdsville**	H–13	520	12	15	9	2							1	1	1
	BUTLER CO.	**Total**	**15,197**	**54**	**9**	**112**	**15**	**1**				2		2	1	4
	Class 0	Total	14,490	42	7	97	7					1		1		3
	Class 1														
30	**Morgantown**	N–10	707	12	2	15	8	1				1		1	1	1
	CALDWELL CO.	**Total**	**13,975**	**49**	**47**	**20**	**16**	**8**	**2**	**2**	**4**	**3**	**6**	**1**	**5**
	Class 0	Total	10,286	16	28	18	6	2		1	1	1	2		2
	Class 3														
31	**Princeton**	N– 6	3,689	33	19	2	10	6	2	1	3	2	4	1	3
	CALLOWAY CO.	**Total**	**20,802**	**69**	**57**	**68**	**28**	**7**	**5**	**2**	**3**	**1**	**7**	**2**	**12**
	Class 0	Total	18,387	41	20	60	9				1		3		3
	Class 2														
32	**Murray**	R– 5	2,415	28	37	8	19	7	5	2	2	1	4	2	9
	CAMPBELL CO.	**Total**	**61,868**	**1,064**	**40**	**25**	**142**	**26**	**6**	**12**	**10**	**9**	**31**	**6**	**35**
	Class 0†	Total	9,418	51	17	20	3				1				5
33	**Alexandria**	B–17	316	6	16	2	1				1		1		2
	Class 1														
34	Southgate	A–17	699	(See Newport)			2						1		1
	Class 2														
35	Clifton	A–17	2,065	(See Newport)		(See Newport for Stores)									
	Class 3														
36	Bellevue	H–17	7,379	44			18	4		2	2	1	6		1
37	Dayton	A–17	7,646	205			25	4		5	2	1	3		2
38	Fort Thomas	A–17	5,028	18		1	5	1				1	3		4
	Class 5														
39	Newport	A–17	29,317	740	7	2	88	17	6	4	5	6	17	6	20
	CARLISLE CO.	**Total**	**8,231**	**26**	**44**	**6**	**16**	**4**	**3**	**4**	**3**	**1**	**3**	**1**	**7**
	Class 0	Total	6,443	5	6	1	4								3
	Class 1														
40	Arlington	P– 2	668	5	9	4	4	2					1		2
	Class 2														
41	**Bardwell**	P– 2	1,120	16	29	1	8	2	3	4	3	1	2	1	2
	CARROLL CO.	**Total**	**8,346**	**83**	**24**	**29**	**22**	**1**	**2**	**3**	**3**	**3**	**6**	**1**	**11**

Bold Face Type Designates County Seat.
★ Designates State Capital.

¶ Designates Unincorporated Place (Shown only when County Seat.)
† Excepting County Seat Sbown Separately.

KENTUCKY—Continued

Explanation

Class 0—Incorporated Places under 500 Population and Unincorporated Places of All Sizes.
Class 1—Incorporated Places 500 to 1,000 Population. (Printed in Brown on Map).
Class 2—Incorporated Places 1,000 to 2,500 Population. (Printed in Red on Map)

Explanation

Class 3—Incorporated Places 2,500 to 10,000 Population. (Printed in Green on Map).
Class 4—Incorporated Places 10,000 to 25,000 Population. (Printed in Blue on Map).
Class 5—Incorporated Places over 25,000 Population. (Printed in Black on Map).

Map Key No.	Location on Map	Population	Woman's World Circulation: Town	Woman's World Circulation: R.F.D.	Gen'l Stores	Grocers	Dry Goods	Clothing	Boots & Shoes	Hardware	Furniture	Drugs	Jewelry	Autos & Garages
CARROLL CO.—Continued														
Class 0	Total	6,065	20	19	21	12	...	...	...	1	...	3	...	5
Class 2														
12 Carrollton	D-15	2,281	63	5	8	10	1	2	3	2	3	3	1	6
CARTER CO.	Total	**22,474**	**44**	.....	**137**	**18**	**3**	**2**	**3**	**4**	**1**	**4**	**3**	**6**
Class 0	Total	20,257	23	.....	100	7	..	...	...	...	...	...	1	2
Class 1														
13 Grayson	F-22	822	12	.....	12	5	1	1	1	2	..	2	2	2
Class 2														
44 Olive Hill	F-21	1,395	9	.....	25	6	2	1	2	2	1	2	...	2
CASEY CO.	Total	**17,213**	**43**	**2**	**88**	**12**	**2**	...	...	**2**	**1**	**2**	...	**4**
Class 0†	Total	16,845	32	2	78	6	...	...	...	...	...	...	...	2
45 Liberty	M-16	368	11	.....	10	6	2	...	...	2	1	2	...	2
CHRISTIAN CO.	Total	**35,883**	**269**	**159**	**80**	**112**	**15**	**10**	**8**	**8**	**5**	**13**	**4**	**23**
Class 0	Total	24,975	54	38	51	20	...	...	...	4	...	1	...	2
Class 1														
46 Crofton	O- 7	527	23	19	11	14	...	...	...	...	...	1	...	...
47 Pembroke	Q- 8	685	6	17	2	4	1	1	...	...	1	3	...	1
Class 3														
48 Hopkinsville	P- 7	9,696	186	85	16	74	11	9	8	4	4	8	4	20
CLARK CO.	Total	**17,901**	**174**	**46**	**54**	**51**	**8**	**10**	**7**	**3**	**2**	**7**	**3**	**13**
Class 0	Total	9,568	11	1	36	2	...	...	...	...	...	...	...	..
Class 3														
49 Winchester	H-18	8,333	163	45	18	49	8	10	7	3	2	7	3	13
CLAY CO.	Total	**19,795**	**34**	**3**	**114**	**9**	...	...	...	**1**	**1**	**2**	...	...
Class 0†	Total	19,080	26	2	100	2	...	...	...	...	...	1	...	..
Class 1														
50 Manchester¶	N-20	715	8	1	14	7	...	...	...	1	1	1	...	...
CLINTON CO.	Total	**8,589**	**25**	**3**	**45**	**4**	...	**1**	...	...	...	**2**	...	**2**
Class 0	Total	7,994	10	3	37	4	...	...	...	...	...	...	...	.
Class 1														
51 Albany	Q-15	595	15	.....	8	...	...	1	...	...	...	2	...	2
CRITTENDEN CO.	Total	**13,125**	**70**	**41**	**57**	**30**	**4**	**1**	**1**	**3**	**2**	**5**	**2**	**4**
Class 0	Total	11,407	30	11	49	17	...	...	...	1	...	3	...	2
Class 2														
52 Marion	M- 5	1,718	40	30	8	13	4	1	1	2	2	2	2	2
CUMBERLAND CO.	Total	**10,648**	**33**	**1**	**51**	**6**	**1**	...	**1**	...	...	**1**	...	**4**
Class 0	Total	9,850	25	1	44	1	...	...	...	...	...	...	...	2
Class 1														
53 Burkesville	Q-14	798	8	.....	7	5	1	...	1	...	...	1	...	2
DAVIESS CO.	Total	**40,733**	**540**	**170**	**56**	**136**	**13**	**11**	**8**	**5**	**7**	**20**	**7**	**29**
Class 0	Total	23,309	64	92	50	13	2	...	...	1	...	6	1	3
Class 4														
54 Owensboro	J- 9	17,424	476	78	6	123	11	11	8	4	7	14	6	26
EDMONSON CO.	Total	**10,894**	**25**	**1**	**58**	**7**	...	...	...	**1**	...	**2**	...	**1**
Class 0†	Total	10,600	17	1	52	4	...	...	...	...	...	1	...	...
55 Brownsville	N-11	294	8	.....	6	3	...	...	...	1	...	1	...	1
ELLIOTT CO.	Total	**8,887**	**8**	.....	**59**	**3**	...	...	...	...	...	**1**	...	...
Class 0†	Total	8,734	6	.....	54	2	...	...	...	...	...	...	...	...
56 Sandy Hook¶	H-21	153	2	.....	5	1	...	...	...	...	...	1	...	...
ESTILL CO.	Total	**15,569**	**41**	.....	**113**	**25**	**4**	**1**	**2**	**1**	**1**	**3**	**2**	**5**
Class 0	Total	12,864	28	.....	93	15	3	1	2	...	...	1	1	1
Class 3														
57 Irvine	J-19	2,705	13	.....	20	10	1	...	...	1	1	2	1	4
FAYETTE CO.	Total	**54,664**	**600**	**91**	**47**	**190**	**11**	**37**	**13**	**11**	**17**	**28**	**10**	**59**
Class 0	Total	13,130	9	1	19	2	1	...	...	1	...	1	...	2
Class 5														
58 Lexington	H-17	41,534	591	90	28	188	10	37	13	10	17	27	10	57
FLEMING CO.	Total	**15,614**	**97**	**44**	**82**	**26**	**8**	**3**	**3**	**7**	**4**	**4**	**2**	**15**
Class 0	Total	14,052	34	27	72	14	5	...	1	5	2	2	1	9
Class 2														
59 Flemingsburg	E-20	1,562	63	17	10	12	3	3	2	2	2	2	1	6
FLOYD CO.	Total	**27,427**	**79**	**1**	**258**	**27**	**2**	**5**	**1**	**5**	**3**	**4**	**4**	**2**
Class 0	Total	22,876	45	1	223	20	2	3	1	4	3	1	2	1
Class 1														
60 Wheelwright	M-23	506	.....	.....	9	...	...	...	...	...	...	...	...	...
FLOYD CO.—Continued														
Class 2														
61 Prestonsburg	J-23	1,667	25	.....	16	6	...	1	...	1	...	3	2	1
62 Wayland	L-23	1,362	7	.....	6	...	...	...	...	...	...	...	...	...
63 Weeksbury	M-23	1,016	2	.....	4	1	...	1	...	...	...	...	...	...
FRANKLIN CO.	Total	**19,357**	**50**	**41**	**36**	**63**	**6**	**11**	**5**	**5**	**5**	**6**	**3**	**13**
Class 0	Total	9,552	5	2	21	5	..	...	...	..	...	...	...	1
Class 3														
64 Frankfort★	G-16	9,805	45	39	15	58	6	11	5	5	5	6	3	12
FULTON CO.	Total	**15,197**	**82**	**59**	**17**	**55**	**13**	**9**	**5**	**6**	**7**	**11**	**4**	**10**
Class 0	Total	9,149	8	3	10	2	..	...	...	..	..	2	...	1
Class 3														
65 Fulton	R- 3	3,415	60	32	3	21	8	5	3	3	5	5	2	5
66 Hickman	R- 2	2,633	14	24	4	32	5	4	2	3	2	4	2	4
GALLATIN CO.	Total	**4,664**	**22**	**13**	**12**	**11**	**1**	...	...	**2**	**2**	**1**	**1**	**3**
Class 0	Total	3,864	17	12	11	1	...	...	...	2	...	...	...	...
Class 1														
67 Warsaw	C-16	800	5	1	1	7	1	...	...	...	2	1	1	3
GARRARD CO.	Total	**12,503**	**46**	**43**	**52**	**10**	**2**	**2**	**1**	**4**	**1**	**3**	**1**	**6**
Class 0	Total	10,337	18	19	37	1	...	...	...	1	...	1	...	4
Class 2														
68 Lancaster	K-17	2,166	28	24	15	9	2	2	1	3	1	2	1	2
GRANT CO.	Total	**10,435**	**58**	**57**	**26**	**20**	**6**	**2**	...	**4**	...	**6**	**2**	**12**
Class 0	Total	9,599	36	43	21	13	4	2	...	3	...	4	...	10
Class 1														
69 Williamstown	D-17	836	22	11	5	7	2	...	...	1	...	2	2	2
GRAVES CO.	Total	**32,483**	**70**	**121**	**89**	**50**	**8**	**8**	**5**	**5**	**4**	**10**	**3**	**15**
Class 0	Total	25,900	42	68	85	11	3	1	..	1	...	4	...	12
Class 3														
70 Mayfield	Q- 4	6,583	28	53	4	39	5	7	5	4	4	6	3	3
GRAYSON CO.	Total	**19,927**	**68**	**30**	**89**	**11**	...	**3**	..	**2**	...	**6**	**2**	**5**
Class 0	Total	18,850	40	12	84	4	...	...	...	1	..	4	..	3
Class 2														
71 Leitchfield	L-11	1,077	28	18	5	7	...	3	...	1	..	2	2	2
GREEN CO.	Total	**11,391**	**30**	.....	**73**	**8**	...	...	...	**1**	...	**2**	...	**2**
Class 0†	Total	10,903	19	.....	59	2	...	...	...	1	...	...	...	2
72 Greensburg	M-14	488	11	.....	14	6	...	...	...	...	...	2	...	...
GREENUP CO.	Total	**20,062**	**100**	.....	**114**	**19**	**1**	**1**	...	**3**	**3**	**4**	**1**	**4**
Class 0	Total	17,396	60	.....	91	7	...	...	...	...	...	1	...	1
Class 1														
73 Greenup	D-22	910	14	.....	14	5	...	1	...	2	2	1	..	2
Class 2														
74 Russell	D-23	1,756	26	.....	9	7	1	...	...	1	1	2	1	1
HANCOCK CO.	Total	**6,945**	**23**	**23**	**32**	**16**	...	...	**1**	**4**	**1**	**2**	...	**5**
Class 0	Total	5,544	5	1	18	4	...	...	...	...	...	...	...	1
Class 1														
75 Hawesville	I-10	829	7	8	9	8	...	...	1	3	1	1	...	2
76 Lewisport	I- 9	572	11	14	5	4	...	...	...	1	...	1	...	2
HARDIN CO.	Total	**24,287**	**113**	**55**	**104**	**25**	**3**	**4**	**2**	**7**	**2**	**8**	**3**	**19**
Class 0	Total	20,439	44	22	81	9	...	...	...	4	...	6	...	9
Class 1														
77 Vine Grove	J-12	594	7	7	6	4	...	...	...	...	...	...	1	1
78 West Point	H-12	724	22	4	8	3	...	...	...	1	...	...	...	4
Class 3														
79 Elizabethtown	J-13	2,530	40	22	9	9	3	4	2	2	2	2	2	5
HARLAN CO.	Total	**31,546**	**67**	**1**	**221**	**63**	**4**	**11**	**3**	**6**	**7**	**10**	**8**	**18**
Class 0	Total	28,397	53	1	190	32	2	2	1	3	2	6	3	7
Class 1														
80 Evarts	P-21	502	1	.....	13	8	...	1	...	1	...	1	...	2
Class 3														
81 Harlan	P-21	2,647	13	.....	18	23	2	8	2	2	5	3	5	9
HARRISON CO.	Total	**15,798**	**70**	**87**	**38**	**25**	**7**	**6**	**8**	**4**	**3**	**4**	...	**16**
Class 0	Total	11,409	10	12	30	2	...	...	...	...	...	1	...	3
Class 1														
82 Berry	E-17	532	3	6	3	2	...	...	...	...	...	1	...	1
Class 3														
83 Cynthiana	F-18	3,857	57	69	5	21	7	6	8	4	3	2	...	12
HART CO.	Total	**18,544**	**72**	**34**	**84**	**24**	**6**	**1**	**1**	**6**	**1**	**5**	**3**	**6**

Bold Face Type Designates County Seat.
★ Designates State Capital.

¶ Designates Unincorporated Place (Shown only when County Seat.)
† Excepting County Seat Shown Separately.

KENTUCKY—Continued

Explanation

Class 0—Incorporated Places under 500 Population and Unincorporated Places of All Sizes.
Class 1—Incorporated Places 500 to 1,000 Population. (Printed in Brown on Map).
Class 2—Incorporated Places 1,000 to 2,500 Population. (Printed in Red on Map).
Class 3—Incorporated Places 2,500 to 10,000 Population. (Printed in Green on Map).
Class 4—Incorporated Places 10,000 to 25,000 Population. (Printed in Blue on Map).
Class 5—Incorporated Places over 25,000 Population. (Printed in Black on Map).

Map Key No.		Location on Map	Population	Woman's World Circulation		Gen'l Stores	Grocers	Dry Goods	Clothing	Boots & Shoes	Hardware	Furniture	Drugs	Jewelry	Autos & Garages
				Town	R.F.D.										
	HART CO.—Continued														
	Class 0	**Total**	17,097	23	14	68	12	1	...	...	2	...	2	..	3
	Class 1														
84	Horse Cave	N–13	864	36	15	9	8	3	1	1	2	1	2	2	2
85	Munfordville	M–13	583	13	5	4	4	2	...	..	2	...	1	1	1
	HENDERSON CO.	**Total**	**27,609**	**313**	**46**	**36**	**81**	**10**	**4**	**4**	**2**	**10**	**14**	**3**	**21**
	Class 0	**Total**	14,421	44	12	30	10	...	...	...	...	...	1	...	3
	Class 2														
86	Corydon	J– 7	1,019	11	10	...	7	3	...	...	...	...	2	...	3
	Class 4														
87	Henderson	I– 7	12,169	258	24	6	64	7	4	4	2	10	11	3	15
	HENRY CO.	**Total**	**13,411**	**116**	**71**	**63**	**28**	**5**	**1**	**1**	**4**	**2**	**6**	**2**	**14**
	Class 0†	**Total**	11,697	80	58	59	19	1	...	1	3	...	3	...	9
88	New Castle	E–15	397	10	1	3	4	...	...	...	...	1	1	1	2
	Class 2														
89	Eminence	F–15	1,317	26	12	1	5	4	1	...	1	1	2	1	3
	HICKMAN CO.	**Total**	**10,244**	**19**	**20**	**15**	**17**	**4**	**2**	**1**	**3**	**1**	**2**	**1**	**5**
	Class 0	**Total**	8,135	5	2	8	1	...	...	...	...	...	...	...	1
	Class 1														
90	Columbus	Q– 2	654	3	1	1	5	1	...	..	1	...	1	...	...
	Class 2														
91	Clinton	Q– 2	1,455	11	17	6	11	3	2	1	2	1	1	1	4
	HOPKINS CO.	**Total**	**34,133**	**296**	**107**	**85**	**151**	**7**	**1**	**2**	**9**	**6**	**13**	**4**	**34**
	Class 0	**Total**	21,251	39	29	45	32	...	...	...	1	...	2	...	5
	Class 1														
92	Nortonville	N– 7	773	12	5	6	8	...	...	...	1	...	...	...	3
93	Saint Charles	N– 7	604	38	5	4	6	...	...	...	...	...	1	...	1
	Class 2														
94	Dawson Springs	N– 7	1,762	47	10	8	23	2	...	...	1	2	3	1	2
95	Mortons Gap	M– 7	1,061	6	.....	3	1	...	...	...	...	...	1	...	3
	Class 3														
96	Earlington	M– 7	3,652	46	1	3	18	2	...	...	1	1	2	1	1
97	Madisonville	M– 7	5,030	108	57	16	63	3	1	2	5	3	4	2	19
	JACKSON CO.	**Total**	**11,687**	**15**	**1**	**48**	**4**	...	...	...	**1**	...	**2**	...	...
	Class 0†	**Total**	11,514	13	1	44	3	...	...	...	...	...	2	...	...
98	McKee	L–19	173	2	.....	4	1	...	...	...	1	...	...	...	...
	JEFFERSON CO.	**Total**	**286,369**	**2,058**	**402**	**74**	**1379**	**194**	**115**	**116**	**66**	**70**	**158**	**56**	**186**
	Class 0	**Total**	44,301	138	263	55	28	2	...	...	7	...	5	...	26
	Class 3														
99	Highland Park	G–13	3,979	6	.....	(See Louisville for Stores)									
100	Oakdale	G–13	3,198	(See Louisville)		(See Louisville for Stores)									
	Class 5														
101	Louisville	G–13	234,891	1,914	139	19	1351	192	115	116	59	70	153	56	160
	JESSAMINE CO.	**Total**	**12,205**	**44**	**27**	**48**	**37**	**1**	**6**	**2**	**4**	**2**	**6**	**1**	**11**
	Class 0	**Total**	8,262	2	.....	30	11	...	1	...	1	1	2	...	2
	Class 2														
102	Wilmore	I–17	1,157	8	5	9	10	...	1	...	1	...	2	...	3
	Class 3														
103	Nicholasville	I–17	2,786	34	22	9	16	1	4	2	2	1	2	1	6
	JOHNSON CO.	**Total**	**19,622**	**53**	**2**	**136**	**25**	**1**	**2**	...	**1**	**3**	**3**	**2**	**4**
	Class 0	**Total**	16,183	44	2	121	10	1	...	...	...	...	...	...	1
	Class 2														
104	Paintsville	I–23	1,383	8	.....	14	14	...	2	...	1	3	3	2	3
105	Van Lear	J–23	2,056	1	.....	1	1	...	...	...	...	...	...	...	...
	KENTON CO.	**Total**	**73,453**	**1,168**	**64**	**21**	**238**	**39**	**21**	**29**	**18**	**18**	**38**	**9**	**64**
	Class 0	**Total**	9,384	14	8	16	8	1	1	1	...	...	...	...	4
	Class 1														
106	Bromley	A–17	736	.....	.....	...	5	...	...	...	...	...	...	...	...
107	Elsmere	A–17	919	.....	.....	(See Ludlow for Stores)									
108	Erlanger	A–17	711	22	13	...	7	1	...	2	3	...	1	1	3
	Class 3														
109	Ludlow	A–17	4,582	82	14	...	14	1	1	5	2	...	2	1	3
	Class 5														
110	Covington	A–17	57,121	1,050	29	5	204	36	19	21	13	18	35	7	54
	KNOTT CO.	**Total**	**11,655**	**14**	.....	**121**	**14**	...	...	**1**	**1**	...	...	**1**	**1**
	Class 0†	**Total**	11,188	12	.....	114	14	...	...	1	1	...	...	1	1
111	Hindman	M–22	467	2	.....	7	...	...	...	...	...	...	...	...	...
	KNOX CO.	**Total**	**24,172**	**43**	.....	**20**	**8**	**4**	**2**	**1**	**1**	**1**	**3**	**1**	**4**
	Class 0	**Total**	21,106	20	.....	...	...	...	...	...	...	...	...	...	...
	Class 2														
112	Barbourville	P–19	1,877	23	.....	20	8	4	2	1	1	1	3	1	4
	KNOX CO.—Continued														
	Class 3														
207	Corbin (See also Whitley Co.)	O–18	1,189	(See Whitley Co.)		(See Whitley Co. for Stores)									
	LARUE CO.	**Total**	**10,004**	**62**	**21**	**22**	**12**	**1**	...	**1**	**3**	...	**2**	**1**	**4**
	Class 0	**Total**	8,904	37	14	17	3	...	...	...	...	...	...	...	...
	Class 2														
113	Hodgenville	K–13	1,100	25	7	5	9	1	...	1	3	...	2	1	4
	LAUREL CO.	**Total**	**19,814**	**60**	**10**	**128**	**21**	**2**	**1**	...	**5**	**3**	**3**	**2**	**4**
	Class 0	**Total**	18,107	26	1	105	8	...	...	...	2	...	1	...	1
	Class 2														
114	London	N–19	1,707	34	9	23	13	2	1	...	3	3	2	2	3
	LAWRENCE CO.	**Total**	**17,643**	**93**	**11**	**144**	**20**	...	**1**	**1**	**2**	**1**	**2**	**2**	**3**
	Class 0	**Total**	15,632	24	4	123	8	...	...	...	...	...	...	...	...
	Class 2														
115	Louisa	G–23	2,011	69	7	21	12	...	1	1	2	1	2	2	3
	LEE CO.	**Total**	**11,918**	**36**	.....	**102**	**20**	**3**	**1**	**1**	...	...	**2**	**1**	**1**
	Class 0	**Total**	10,708	25	.....	80	13	...	...	...	...	...	...	...	...
	Class 2														
116	Beattyville	K–20	1,210	11	.....	22	7	3	1	1	...	...	2	1	1
	LESLIE CO.	**Total**	**10,097**	**5**	.....	**63**	**2**	...	...	...	...	...	...	...	...
	Class 0†	**Total**	9,784	.....	.....	54	2	...	...	...	...	...	...	...	...
117	Hyden	N–21	313	5	.....	9	...	...	...	...	...	...	...	...	...
	LETCHER CO.	**Total**	**24,467**	**39**	.....	**164**	**21**	**2**	**6**	**1**	**3**	**3**	**3**	...	**8**
	Class 0	**Total**	14,304	24	.....	121	9	...	1	...	1	1	...	...	...
	Class 1														
118	Seco	N–23	535	.....	.....	5	...	...	...	...	...	...	1	...	1
119	Whitesburg	N–23	706	9	.....	15	1	...	...	...	...	...	1	...	1
	Class 2														
120	Fleming	N–23	2,069	1	.....	14	6	2	5	1	1	1	1	...	4
121	McRoberts	M–23	2,146	1	.....	2	...	...	...	...	...	...	...	...	1
	Class 3														
122	Jenkins	N–23	4,707	4	.....	7	5	...	...	...	1	1	...	...	1
	LEWIS CO.	**Total**	**15,829**	**69**	**6**	**72**	**16**	**2**	...	...	**5**	...	**4**	**2**	**9**
	Class 0	**Total**	14,476	32	4	63	8	...	...	...	1	...	1	...	7
	Class 2														
123	Vanceburg	D–21	1,353	37	2	9	8	2	...	...	4	...	3	2	2
	LINCOLN CO.	**Total**	**16,481**	**52**	**47**	**72**	**20**	**1**	**2**	...	**2**	**1**	**4**	**1**	**7**
	Class 0	**Total**	15,084	35	27	56	9	...	1	...	1	...	1	...	3
	Class 2														
124	Stanford	K–17	1,397	17	20	16	11	1	1	...	1	1	3	1	4
	LIVINGSTON CO.	**Total**	**9,732**	**46**	**25**	**49**	**13**	**1**	...	...	**1**	**1**	**3**	...	**3**
	Class 0	**Total**	9,173	43	25	46	8	...	...	...	1	1	2	...	3
	Class 1														
125	Smithland	N–4	559	3	.....	3	5	1	...	...	...	...	1	...	...
	LOGAN CO.	**Total**	**23,633**	**162**	**78**	**80**	**41**	**8**	**2**	**1**	**4**	**4**	**6**	...	**18**
	Class 0	**Total**	19,016	28	25	61	13	...	...	...	...	1	1	...	5
	Class 1														
126	Adairville	Q– 9	778	12	19	4	8	2	...	1	1	1	2	...	3
127	Auburn	P–10	715	8	12	4	4	2	...	...	2	...	1	...	2
	Class 3														
128	Russellville	P– 9	3,124	114	22	11	16	4	2	...	1	2	2	...	8
	LYON CO.	**Total**	**8,795**	**34**	**28**	**26**	**14**	**3**	**2**	**1**	**2**	**2**	**3**	**1**	**4**
	Class 0	**Total**	6,763	1	5	17	2	...	...	...	...	...	...	...	...
	Class 1														
129	Kuttawa	O– 5	850	15	16	5	6	1	1	...	1	2	1	1	2
	Class 2														
130	Eddyville	O– 5	1,182	18	7	4	6	2	1	1	1	...	2	...	2
	MC CRACKEN CO.	**Total**	**37,246**	**428**	**70**	**31**	**139**	**7**	**18**	**13**	**5**	**12**	**27**	**7**	**28**
	Class 0	**Total**	12,511	2	8	23	14	...	...	...	...	...	...	...	3
	Class 4														
131	Paducah	N– 4	24,735	426	62	8	125	7	18	13	5	12	27	7	25
	MC CREARY CO.	**Total**	**11,676**	**21**	**8**	**46**	**12**	...	...	...	...	...	...	**1**	**1**
	Class 0†	**Total**	11,181	17	8	38	10	...	...	...	...	...	...	1	1
132	Whitley City	Q–17	495	4	.....	8	2	...	...	...	...	...	...	...	...
	MC LEAN CO.	**Total**	**12,502**	**45**	**28**	**43**	**21**	**1**	...	...	**2**	...	**6**	**1**	**9**
	Class 0	**Total**	9,710	14	6	24	7	...	...	...	...	...	2	...	2

Bold Face Type Designates County Seat.
★ Designates State Capital.
¶ Designates Unincorporated Place (Shown only when County Seat.)
† Excepting County Seat Shown Separately.

KENTUCKY—Continued

Explanation

Class 0—Incorporated Places under 500 Population and Unincorporated Places of All Sizes.
Class 1—Incorporated Places 500 to 1,000 Population. (Printed in Brown on Map).
Class 2—Incorporated Places 1,000 to 2,500 Population. (Printed in Red on Map).

Explanation

Class 3—Incorporated Places 2,500 to 10,000 Population. (Printed in Green on Map).
Class 4—Incorporated Places 10,000 to 25,000 Population. (Printed in Blue on Map).
Class 5—Incorporated Places over 25,000 Population. (Printed in Black on Map).

Map Key No.	Location on Map	Population	Woman's World Circulation		Gen'l Stores	Grocers	Dry Goods	Clothing	Boots & Shoes	Hardware	Furniture	Drugs	Jewelry	Autos & Garages
			Town	R.F.D.										
MC LEAN CO.—Continued														
Class 1														
133 Calhoun	K- 8	743	13	13	8	4	...	...	...	1	...	2	...	4
134 Island	L- 9	623	12	7	5	3	...	...	...	...	...	...	...	1
Class 2														
135 Livermore	L- 9	1,426	6	2	6	7	1	...	...	1	...	2	1	2
MADISON CO.	**Total**	**26,284**	**115**	**28**	**100**	**38**	**9**	**11**	**4**	**3**	**7**	**8**	**3**	**28**
Class 0	**Total**	19,022	24	4	72	4	...	...	...	...	...	2	...	5
Class 2														
136 Berea	K-18	1,640	33	5	9	6	3	5	1	...	3	2	1	5
Class 3														
137 Richmond	J-18	5,622	58	19	19	28	6	6	3	3	4	4	2	18
MAGOFFIN CO.	**Total**	**13,859**	**21**	.....	**121**	**6**	**2**	...	...	...	...	**1**	**1**	**1**
Class 0†	**Total**	13,447	13	.....	114	4	2	...	...	...	...	...	...	1
138 Salyersville	J-22	412	8	.....	7	2	...	...	...	...	...	1	1	...
MARION CO.	**Total**	**15,527**	**33**	**35**	**53**	**17**	**2**	**1**	**1**	**3**	**3**	**3**	**2**	**9**
Class 0	**Total**	12,288	21	15	34	8	...	...	...	1	...	...	...	2
Class 3														
139 Lebanon	K-15	3,239	12	20	19	9	2	1	1	2	3	3	2	7
MARSHALL CO.	**Total**	**15,215**	**37**	**40**	**72**	**24**	**1**	**4**	**3**	**2**	...	**4**	...	**9**
Class 0	**Total**	14,318	28	17	54	13	...	...	...	2	...	2	...	6
Class 1														
140 Benton	P- 5	897	9	23	18	11	1	4	3	...	...	2	...	3
MARTIN CO.	**Total**	**7,654**	**23**	**1**	**41**	**3**	...	...	...	**1**	...	...	...	**1**
Class 0†	**Total**	7,234	20	1	32	2	...	...	...	...	...	...	...	...
141 Inez¶	I-23	420	3	.....	9	1	...	...	...	1	...	...	...	1
MASON CO.	**Total**	**17,760**	**226**	**73**	**36**	**55**	**5**	**5**	...	**7**	**4**	**4**	**3**	**24**
Class 0	**Total**	11,653	28	22	25	4	...	...	...	1	...	...	...	11
Class 3														
142 Maysville	D-19	6,107	198	51	11	51	5	5	...	6	4	4	3	13
MEADE CO.	**Total**	**9,442**	**30**	**6**	**54**	**8**	...	...	...	**6**	**1**	**2**	**2**	**5**
Class 0	**Total**	8,939	24	5	47	7	...	...	...	3	...	1	1	4
Class 1														
143 Brandenburg	H-12	503	6	1	7	1	...	...	...	3	1	1	1	1
MENIFEE CO.	**Total**	**5,779**	**6**	.....	**23**	**3**	...	...	...	...	...	...	...	...
Class 0†	**Total**	5,509	3	.....	19	3	...	...	...	...	...	...	...	...
144 Frenchburg	I-20	270	3	.....	4	...	...	...	...	...	...	...	...	...
MERCER CO.	**Total**	**14,795**	**63**	**53**	**57**	**24**	**5**	**3**	**1**	**2**	**2**	**5**	**3**	**14**
Class 0	**Total**	10,317	25	18	38	1	...	...	...	1	...	1	...	5
Class 1														
145 Burgin	J-16	713	8	5	7	2	...	...	...	...	...	1	1	...
Class 3														
146 Harrodsburg	J-16	3,765	30	30	12	21	5	3	1	1	2	3	2	9
METCALFE CO.	**Total**	**10,075**	**31**	**2**	**37**	**2**	...	...	...	**1**	**1**	**4**	...	**5**
Class 0†	**Total**	9,791	25	2	33	...	...	...	...	...	1	2	...	3
147 Edmonton	O-14	284	6	.....	4	2	...	...	...	1	...	2	...	2
MONROE CO.	**Total**	**14,214**	**26**	**11**	**56**	**5**	**1**	...	...	...	**1**	**1**	**1**	**1**
Class 0	**Total**	13,493	14	7	48	...	...	...	...	...	...	...	...	...
Class 1														
148 Tompkinsville	Q-13	721	12	4	8	5	1	...	...	...	1	1	1	1
MONTGOMERY CO.	**Total**	**12,245**	**45**	**42**	**39**	**25**	**3**	**7**	**2**	**3**	**2**	**5**	**2**	**11**
Class 0	**Total**	8,250	5	2	29	3	...	...	...	...	...	...	...	1
Class 3														
149 Mount Sterling	H-19	3,995	40	40	10	22	3	7	2	3	2	5	2	10
MORGAN CO.	**Total**	**16,518**	**23**	.....	**138**	**3**	**1**	**1**	...	...	...	...	**1**	**4**
Class 0†	**Total**	16,057	20	.....	127	2	1	1	...	...	...	...	1	2
150 West Liberty	I-21	461	3	.....	11	1	...	...	...	...	...	...	...	2
MUHLENBERG CO.	**Total**	**33,353**	**193**	**48**	**110**	**62**	**8**	**5**	**1**	**2**	**7**	**11**	**4**	**18**
Class 0	**Total**	27,164	65	13	79	28	...	...	...	...	...	3	1	5
Class 2														
151 Drakesboro	N- 9	1,164	46	2	7	6	...	...	...	...	...	1	...	2
152 Greenville	N- 8	1,917	57	27	18	15	5	2	...	...	2	3	...	6
Class 3														
153 Central City	M- 9	3,108	25	6	6	13	3	3	1	2	5	1	3	5
NELSON CO.	**Total**	**16,137**	**83**	**37**	**51**	**34**	**6**	**2**	**3**	**3**	**2**	**6**	**3**	**8**
Class 0	**Total**	14,420	60	21	47	28	...	...	...	...	...	3	1	5

Map Key No.	Location on Map	Population	Woman's World Circulation		Gen'l Stores	Grocers	Dry Goods	Clothing	Boots & Shoes	Hardware	Furniture	Drugs	Jewelry	Autos & Garages
			Town	R.F.D.										
NELSON CO.—Continued														
Class 2														
154 Bardstown	J-14	1,717	23	16	4	6	6	2	3	3	2	3	2	3
NICHOLAS CO.	**Total**	**9,894**	**98**	**43**	**35**	**18**	**6**	**4**	**5**	**2**	**2**	**3**	**1**	**7**
Class 0	**Total**	8,325	6	6	25	1	...	1	...	...	...	...	...	...
Class 2														
155 Carlisle	F-19	1,569	92	37	10	17	6	3	5	2	2	3	1	7
OHIO CO.	**Total**	**26,473**	**114**	**70**	**129**	**51**	**7**	**3**	**1**	**2**	...	**10**	**4**	**13**
Class 0	**Total**	23,463	54	18	98	23	3	...	...	...	...	2	1	5
Class 1														
156 Beaver Dam	L- 9	788	17	23	8	12	2	1	1	1	...	2	1	1
157 Fordsville	K-10	612	23	7	9	7	...	1	...	...	...	2	1	2
158 Hartford	L- 9	960	6	21	10	8	2	1	...	1	...	3	1	4
159 Rockport	M- 9	650	14	1	4	1	...	...	...	...	...	1	...	1
OLDHAM CO.	**Total**	**7,689**	**66**	**20**	**26**	**3**	**1**	**1**	...	**1**	**2**	**3**	...	**8**
Class 0	**Total**	5,980	32	12	19	...	1	...	...	...	...	1	...	6
Class 1														
160 Pewee Valley	F-14	649	4	.....	4	1	...	...	...	...	...	...	...	...
Class 2														
161 La Grange	F-14	1,060	30	8	3	2	...	1	...	1	2	2	...	2
OWEN CO.	**Total**	**12,554**	**26**	**8**	**53**	**16**	**2**	**2**	**1**	**2**	**1**	**2**	**2**	**5**
Class 0	**Total**	11,583	20	1	46	9	1	...	...	...	...	...	1	3
Class 1														
162 Owenton	E-16	971	6	7	7	7	1	2	1	2	1	2	1	2
OWSLEY CO.	**Total**	**7,820**	**16**	**1**	**43**	**2**	...	...	...	...	...	...	...	...
Class 0†	**Total**	7,577	13	.....	35	2	...	...	...	...	...	...	...	...
163 Booneville	L-20	243	3	1	8	...	...	...	...	...	...	...	...	...
PENDLETON CO.	**Total**	**11,719**	**63**	**57**	**34**	**13**	**4**	**2**	**2**	**1**	...	**3**	...	**11**
Class 0	**Total**	10,389	26	35	25	1	...	...	...	...	...	1	...	3
Class 2														
164 Falmouth	D-18	1,330	37	22	9	12	4	2	2	1	...	2	...	8
PERRY CO.	**Total**	**26,042**	**33**	.....	**165**	**42**	**2**	**3**	**2**	**2**	**4**	**5**	**3**	**2**
Class 0	**Total**	21,694	25	.....	137	13	...	...	...	...	...	2	...	...
Class 3														
165 Hazard	M-21	4,348	8	.....	28	29	2	3	2	2	4	3	3	2
PIKE CO.	**Total**	**49,477**	**166**	**2**	**386**	**52**	**5**	**6**	**1**	**5**	**3**	**7**	**3**	**16**
Class 0	**Total**	42,836	92	2	317	24	2	2	1	2	1	1	...	3
Class 1														
166 Elkhorn	M-24	821	.....	.....	3	...	...	...	...	...	...	...	...	1
167 Hardy	K-24	521	3	.....	5	1	...	...	...	...	...	1	...	1
168 McVeigh	K-24	802	2	.....	7	1	1	...	...	...	...	...	...	1
169 Stone	K-24	503	6	.....	6	3	...	...	...	...	...	...	...	1
Class 2														
170 Hellier	M-24	1,884	3	.....	15	4	...	1	...	...	...	1	...	5
171 Pikeville	L-24	2,110	60	.....	33	19	2	3	...	3	2	4	3	4
POWELL CO.	**Total**	**6,745**	**31**	**1**	**51**	**4**	...	...	...	...	...	2	...	**4**
Class 0†	**Total**	5,832	17	1	38	1	...	...	...	...	...	1	...	1
172 Stanton	I-19	311	6	.....	5	1	...	...	...	...	...	1	...	1
Class 1														
173 Clay City	I-19	602	8	.....	8	2	...	...	...	...	...	...	...	2
PULASKI CO.	**Total**	**34,010**	**112**	**9**	**199**	**25**	**4**	**6**	**2**	**5**	**4**	**10**	**2**	**14**
Class 0	**Total**	27,731	37	2	157	3	...	...	...	...	1	3	...	4
Class 1														
174 Ferguson	O-17	529	3	3	1	...	...	...	...	...	...	...	...	...
Class 2														
175 Burnside	O-17	1,078	16	.....	11	5	...	...	...	...	...	1	...	2
Class 3														
176 Somerset	O-17	4,672	56	4	30	17	4	6	2	5	3	6	2	8
ROBERTSON CO.	**Total**	**3,871**	**13**	**20**	**13**	**2**	...	...	...	...	...	1	...	**3**
Class 0†	**Total**	3,531	4	.....	11	1	...	...	...	...	...	...	...	...
177 Mount Olivet	E-19	340	9	20	2	1	...	...	...	...	...	1	...	3
ROCKCASTLE CO.	**Total**	**15,406**	**28**	**3**	**109**	**25**	...	**2**	**2**	**2**	...	**5**	**1**	**6**
Class 0	**Total**	13,429	10	1	74	3	...	...	...	...	...	...	...	...
Class 1														
178 Brodhead	L-17	555	10	.....	10	4	...	...	...	...	1	...	1	1
179 Livingston	M- 8	703	4	.....	10	3	...	...	...	...	...	...	2	3
180 Mount Vernon	M-18	719	4	2	15	15	...	2	2	1	...	2	1	2
ROWAN CO.	**Total**	**9,467**	**12**	.....	**76**	**6**	**1**	...	...	**1**	**1**	**2**	...	**2**
Class 0	**Total**	8,486	8	.....	59	3	...	...	...	...	...	...	...	...
Class 1														
181 Morehead	G-21	981	4	.....	17	3	1	...	...	1	1	2	...	2

Bold Face Type Designates County Seat.
★ Designates State Capital.

¶ Designates Unincorporated Place (Shown only when County Seat.)
† Excepting County Seat Shown Separately.

KENTUCKY—Continued

Explanation

Class 0—Incorporated Places under 500 Population and Unincorporated Places of All Sizes.
Class 1—Incorporated Places 500 to 1,000 Population. (Printed in Brown on Map).
Class 2—Incorporated Places 1,000 to 2,500 Population. (Printed in Red on Map).

Explanation

Class 3—Incorporated Places 2,500 to 10,000 Population. (Printed in Green on Map).
Class 4—Incorporated Places 10,000 to 25,000 Population. (Printed in Blue on Map).
Class 5—Incorporated Places over 25,000 Population. (Printed in Black on Map).

Map Key No.		Location on Map	Population	Woman's World Circulation		Gen'l Stores	Grocers	Dry Goods	Clothing	Boots & Shoes	Hardware	Furniture	Drugs	Jewelry	Autos & Garages
				Town	R.F.D.										
	RUSSELL CO.	**Total**	**11,854**	**41**	**5**	**77**	**8**				**2**	**1**	**1**		**3**
	Class 0†	Total	11,617	34	5	70	5				2		1		3
182	Jamestown	O–15	237	7		7	3					1			
	SCOTT CO.	**Total**	**15,318**	**87**	**40**	**36**	**24**	**3**	**6**	**2**	**2**	**6**	**6**	**3**	**16**
	Class 0	Total	11,415	10	15	30	7						3		5
	Class 3														
183	Georgetown	G–17	3,903	77	25	6	17	3	6	2	2	6	3	3	11
	SHELBY CO.	**Total**	**18,532**	**90**	**73**	**39**	**26**	**4**	**3**	**2**	**6**	**1**	**4**	**1**	**14**
	Class 0	Total	14,772	20	23	37	5				1		2		10
	Class 3														
184	Shelbyville	G–15	3,760	70	50	2	21	1	3	2	5	1	2	1	4
	SIMPSON CO.	**Total**	**11,150**	**23**	**41**	**49**	**29**	**13**	**4**	**6**	**3**	**4**	**5**	**6**	**7**
	Class 0	Total	7,996	2	1	32	13	7	2	4	1	4	2	3	4
	Class 3														
185	Franklin	Q–10	3,154	21	40	17	16	6	2	2	2		3	3	3
	SPENCER CO.	**Total**	**7,785**	**15**	**33**	**22**	**4**	**1**					**1**	**1**	**4**
	Class 0	Total	7,112	3		16									
	Class 1														
186	Taylorsville	H–14	673	12	33	6	4	1					1	1	4
	TAYLOR CO.	**Total**	**12,236**	**32**	**26**	**58**	**16**	**1**	**2**		**3**	**2**	**5**	**2**	**8**
	Class 0	Total	10,701	16	5	37	1								3
	Class 2														
187	Campbellsville	M–14	1,535	16	21	21	15	1	2		3	2	5	2	5
	TODD CO.	**Total**	**15,694**	**86**	**36**	**49**	**37**	**10**	**3**	**5**	**4**	**3**	**7**	**2**	**7**
	Class 0	Total	12,973	18	3	35	10	2	1	1	1	1	1		1
	Class 1														
188	Trenton	Q– 8	552	10	14	7	8				2		1		1
	Class 2														
189	Elkton	P– 8	1,009	21	9	4	11	4	2	2	1	1	3	1	2
190	Guthrie	R– 8	1,160	37	10	3	8	4		2		1	2	1	3
	TRIGG CO.	**Total**	**14,208**	**36**	**35**	**40**	**25**	**2**	**4**	**1**	**3**	**1**	**4**	**2**	**5**
	Class 0	Total	13,311	16	8	33	10		1		1		1		2
	Class 1														
191	Cadiz	P– 6	897	20	27	7	15	2	3	1	2	1	3	2	3
	TRIMBLE CO.	**Total**	**6,011**	**10**	**26**	**21**							**1**		**1**
	Class 0†	Total	5,771		6	16									
192	Bedford	D–14	240	10	20	5							1		1
	UNION CO.	**Total**	**18,040**	**278**	**142**	**30**	**40**	**7**	**5**		**4**	**2**	**10**	**3**	**14**
	Class 0	Total	11,890	36	39	20	7						2		3
	Class 1														
193	De Koven	K– 6	655	26		1	3	1							1
	UNION CO. Continued														
	Class 2														
194	Sturgis	K– 6	1,750	106	37	3	12	4			1		3	1	5
195	Uniontown	J– 6	1,094	46	12	1	5		2		2	1	2		1
	Class 3														
196	Morganfield	J– 6	2,651	64	54	5	13	2	3		1		3	2	4
	WARREN CO.	**Total**	**30,858**	**240**	**96**	**99**	**67**	**12**	**11**	**3**	**10**	**7**	**10**	**6**	**29**
	Class 0	Total	20,405	34	29	62	2	1	1		2		1		4
	Class 1														
197	Smiths Grove	O–12	815	13	13	14	5				1		2	2	2
	Class 3														
198	Bowling Green	O–11	9,638	193	54	23	60	11	10	3	7	7	7	4	23
	WASHINGTON CO.	**Total**	**14,773**	**22**	**24**	**50**	**9**	**2**			**4**		**2**	**1**	**8**
	Class 0	Total	13,244	8	5	40					1				5
	Class 2														
199	Springfield	K–15	1,529	14	19	10	9	2			3		2	1	3
	WAYNE CO.	**Total**	**16,208**	**53**		**88**	**21**		**1**		**2**		**3**	**1**	**7**
	Class 0	Total	14,694	37		74	7				1		1		1
	Class 2														
200	Monticello	P–16	1,514	16		14	14		1		1		2	1	6
	WEBSTER CO.	**Total**	**20,762**	**209**	**66**	**43**	**78**	**12**	**1**	**2**	**5**	**7**	**10**	**3**	**18**
	Class 0	Total	12,595	36	12	13	8	1			1		1		4
	Class 1														
201	Dixon	L– 7	716	28	14	3	10	3		1		1	2		1
202	Slaughtersville	L– 7	664	2	2	8	5								2
	Class 2														
203	Clay	L– 6	1,378	50	10	3	9				2	2	3	1	6
204	Sebree	K– 7	1,258	15	13	3	12	1	1				1		
	Class 3														
205	Providence	L– 7	4,151	78	15	13	34	7		1	2	4	3	2	5
	WHITLEY CO.	**Total**	**27,749**	**144**	**9**	**163**	**52**	**7**	**4**	**4**	**6**	**2**	**5**	**4**	**12**
	Class 0	Total	23,765	31	8	111	9			2			1		7
	Class 2														
206	Williamsburg	Q–18	1,767	25	1	14	6	2	1		1		1	1	2
	Class 3														
207	Corbin (See also Knox Co.)	O–18	2,217	88		38	37	5	3	2	5	2	3	3	3
	WOLFE CO.	**Total**	**8,783**	**23**		**66**	**9**				**2**		**1**		**3**
	Class 0†	Total	8,506	18		58	4				2		1		1
208	Campton	J–20	277	5		8	5								2
	WOODFORD CO.	**Total**	**11,784**	**46**	**24**	**40**	**27**	**3**	**1**	**1**	**2**	**2**	**6**		**6**
	Class 0	Total	8,808	7		24	5								2
	Class 1														
209	Midway	G–17	915	27	6	6	10	1	1		1	1	3		1
	Class 2														
210	Versailles	H–16	2,061	12	18	10	12	2		1	1	1	3		3

Bold Face Type Designates County Seat.
★ Designates State Capital.
¶ Designates Unincorporated Place (Shown only when County Seat.)
† Excepting County Seat Shown Separately.

MICHIGAN

TOTALS FOR THE STATE

Population	Woman's World Circulation		Gen'l Stores	Grocers	Dry Goods	Clothing	Boots&Shoes	Hardware	Furniture	Drugs	Jewelry	Autos & Garages
	Town	R.F.D.										
3,668,412	53,716	14,270	2,835	8.849	1,362	945	1,265	1,592	974	1,954	932	3,712

Places Shown on Map

10 Places under 500 Population
106 Places 500 to 1,000 Population
106 Places 1,000 to 2,500 Population
65 Places 2,500 to 10,000 Population
14 Places 10,000 to 25,000 Population
14 Places over 25,000 Population

Explanation

Class 0—Incorporated Places under 500 Population and Unincorporated Places of All Sizes.
Class 1—Incorporated Places 500 to 1,000 Population. (Printed in Brown on Map).
Class 2—Incorporated Places 1,000 to 2,500 Population. (Printed in Red on Map).

Explanation

Class 3—Incorporated Places 2,500 to 10,000 Population. (Printed in Green on Map).
Class 4—Incorporated Places 10,000 to 25,000 Population. (Printed in Blue on Map).
Class 5—Incorporated Places over 25,000 Population. (Printed in Black on Map).

Map Key No.		Location on Map	Population	Woman's World Circulation		Gen'l Stores	Grocers	Dry Goods	Clothing	Boots & Shoes	Hardware	Furniture	Drugs	Jewelry	Autos & Garages
				Town	R.F.D.										
	ALCONA CO.		**5,912**	**60**	**32**	**25**	**9**	...	...	**2**	**2**	...	**2**	**1**	**4**
	Class 0†		5,452	33	9	23	5	...	...	...	1	...	1	...	1
1	Harrisville	V–10	460	27	23	2	4	...	...	2	1	...	1	1	3
	ALGER CO.		**9,983**	**225**	**2**	**20**	**18**	**2**	**1**	...	**1**	**1**	**4**	**2**	**4**
	Class 0		4,946	48	.....	17	9	...	...	...	...	...	1	..	2
	Class 3														
2	**Munising**	I–44	5,037	177	2	3	9	2	1	..	1	1	3	2	2
	ALLEGAN CO.		**37,540**	**716**	**524**	**57**	**63**	**9**	**3**	**10**	**21**	**15**	**18**	**14**	**52**
	Class 0		26,760	210	181	47	27	3	...	3	8	4	5	3	19
	Class 1														
3	Fennville	E–22	547	22	74	2	3	..	...	1	2	1	2	1	5
4	Saugatuck	D–21	526	12	.....	...	4	2	...	1	2	..	2	1	1
5	Wayland	H–21	853	41	19	2	4	...	...	...	2	..	2	1	8
	Class 2														
6	Plainwell	G–23	2,049	102	73	1	5	2	1	3	3	3	3	2	7
	Class 3														
7	**Allegan**	F–22	3,637	169	116	4	11	1	1	1	2	5	3	4	10
8	Otsego	G–23	3,168	160	61	1	9	1	1	1	2	2	1	2	2
	ALPENA CO.		**17,869**	**259**	**39**	**19**	**47**	**3**	**2**	**4**	**5**	**1**	**8**	**3**	**17**
	Class 0		6,768	14	27	14	6	1	...	..	...	...	1	...	2
	Class 4														
9	**Alpena**	U– 7	11,101	245	12	5	41	2	2	4	5	1	7	3	15
	ANTRIM CO.		**11,543**	**175**	**57**	**19**	**23**	**6**	**1**	**4**	**7**	**4**	**10**	**4**	**17**
	Class 0		8,345	47	8	13	7	2	1	1	2	...	3	1	9
	Class 1														
10	**Bellaire**	J– 8	624	46	13	1	5	1	...	...	1	1	2	...	1
11	Central Lake	J– 7	676	24	18	4	1	...	...	1	2	1	1	1	2
12	Elk Rapids	I– 8	684	4	.....	...	4	1	...	2	1	1	2	1	2
	Class 2														
13	Mancelona	K– 8	1,214	54	18	1	6	2	...	...	1	1	2	1	3
	ARENAC CO.		**9,460**	**154**	**17**	**20**	**13**	**1**	...	**1**	**7**	**1**	**6**	**2**	**13**
	Class 0		8,665	51	3	16	11	1	...	1	5	...	4	..	9
	Class 1														
14	**Standish**	R–14	795	103	14	4	2	...	...	...	2	1	2	2	4
	BARAGA CO.		**7,662**	**165**	**5**	**13**	**15**	**2**	**1**	...	**3**	**1**	**2**	**1**	**8**
	Class 0		5,707	31	.....	10	8	...	...	...	1	...	...	...	1
	Class 1														
15	Baraga	H–39	942	56	4	1	3	1	...	...	1	...	1	..	4
	Class 2														
16	**L'Anse**	H–39	1,013	78	1	2	4	1	1	...	1	1	1	1	3
	BARRY CO.		**21,383**	**427**	**236**	**37**	**37**	**8**	**5**	**8**	**17**	**7**	**12**	**5**	**26**
	Class 0		14,042	103	87	30	16	2	2	5	9	2	4	1	12
	Class 1														
17	Middleville	I–21	833	28	30	1	4	...	...	...	2	2	1	...	2
	Class 2														
18	Nashville	K–22	1,376	65	39	2	5	2	...	...	2	2	3	...	4
	Class 3														
19	**Hastings**	J–22	5,132	231	80	4	12	4	3	3	4	1	4	4	8
	BAY CO.		**69,548**	**729**	**102**	**42**	**202**	**29**	**11**	**27**	**29**	**11**	**24**	**11**	**42**
	Class 0		19,687	45	32	25	16	1	...	1	9	1	2	...	7
	Class 1														
20	Pinconning	I–15	769	24	12	3	6	4	1	3	2	...	1	...	5
	Class 2														
21	Essexville	S–16	1,538	21	13	2	16	1	...	...	2	...	2	...	1
	Class 5														
22	**Bay City**	R–16	47,554	639	45	12	164	23	10	23	16	10	19	11	29
	BENZIE CO.		**6,947**	**158**	**53**	**18**	**14**	**1**	**1**	**3**	**8**	**6**	**5**	**1**	**14**
	C'lass 0†		4,231	30	27	11	7	1	1	1	3	2	2	...	7
23	Beulah	E–10	341	14	3	3	...	...	...	...	2	1	1	...	2
	BENZIE CO.—Continued														
	Class 1														
24	Benzonia	E–10	543	10	6	2	1	...	...	...	...	...	...	...	2
25	Elberta	D–10	588	27	10	1	1	..	...	...	1	...	...	..	1
	Class 2														
26	Frankfort	D–10	1,244	77	7	1	5	...	...	2	2	3	2	1	2
	BERRIEN CO.		**62,653**	**1,487**	**649**	**60**	**160**	**18**	**12**	**21**	**21**	**12**	**38**	**18**	**93**
	Class 0		28,655	220	213	40	32	1	...	4	9	1	6	1	32
	Class 1														
27	Berrien Springs	C–26	918	56	34	...	7	2	1	1	1	1	1	1	8
28	Coloma	D–24	663	44	49	1	5	1	..	1	1	...	2	1	5
	Class 2														
29	Three Oaks	B–27	1,362	76	31	2	2	1	1	1	...	...	1	...	4
30	Watervliet	D–24	1,073	46	39	4	5	..	..	..	1	..	3	1	6
	Class 3														
31	Buchanan	C–27	3,187	154	53	..	11	3	1	2	1	2	2	1	2
32	Niles	D–27	7,311	322	46	3	27	2	1	2	3	3	4	3	12
33	**Saint Joseph**	B–25	7,251	240	70	4	14	3	2	5	3	2	6	5	10
	Class 4														
34	Benton Harbor	C–25	12,233	329	114	6	37	5	6	5	2	3	13	5	14
	BRANCH CO.		**23,997**	**544**	**262**	**28**	**35**	**7**	**6**	**10**	**12**	**7**	**10**	**6**	**30**
	Class 0		14,119	27	23	17	5	1	..	2	2	...	2	..	2
	Class 2														
35	Bronson	J–26	1,257	80	63	4	7	1	...	..	3	1	1	1	6
36	Quincy	L–26	1,251	84	49	...	7	2	2	2	1	1	2	1	4
37	Union City (See also Calhoun Co.)	K–25	1,256	65	25	1	6	2	1	2	3	1	2	2	5
	Class 3														
38	**Coldwater**	L–26	6,114	288	102	6	10	1	3	4	3	4	3	2	13
	CALHOUN CO.		**72,918**	**1,039**	**416**	**31**	**208**	**11**	**23**	**20**	**22**	**18**	**35**	**24**	**90**
	Class 0		20,675	57	62	20	15	..	..	1	5	1	...	..	8
	Class 1														
39	Athens	J–25	553	57	23	1	5	...	1	...	2	1	1	1	3
40	Tekonsha	L–25	569	31	28	...	5	1	1	1	2	1	1	...	3
	Class 2														
41	Homer	L–25	1,076	55	32	2	6	...	1	1	2	1	2	1	3
37	Union City (See also Branch Co.)	K–25	12	(See Branch Co.)		(See Battle Creek)			(See Battle Creek)						
42	Washington Heights	J–24	1,245												
	Class 3														
43	Albion	M–24	8,354	217	71	3	21	2	6	3	3	3	5	4	14
44	**Marshall**	L–24	4,270	140	29	2	4	3	2	2	3	2	7	2	14
	Class 5														
45	Battle Creek	J–24	36,164	482	171	3	152	5	12	12	5	9	19	16	45
	CASS CO.		**20,395**	**413**	**214**	**34**	**55**	**2**	**1**	**4**	**13**	**5**	**10**	**5**	**27**
	Class 0		12,604	71	62	27	19	1	...	..	6	1	2	...	9
	Class 1														
46	Marcellus	F–25	966	87	42	5	7	...	...	..	2	1	2	2	3
	Class 2														
47	**Cassopolis**	E–26	1,385	84	54	2	8	...	...	...	1	1	3	1	3
	Class 3														
48	Dowagiac	E–26	5,440	171	56	..	21	1	1	4	4	2	3	2	12
	CHARLEVOIX CO.		**15,788**	**258**	**81**	**22**	**27**	**6**	**3**	**5**	**6**	**4**	**11**	**6**	**20**
	Class 0		6,858	36	11	13	3	1	...	..	..	...	3	...	4
	Class 2														
49	**Charlevoix**	J– 6	2,218	71	21	1	8	1	2	3	1	1	4	3	7
50	East Jordan	K– 6	2,428	37	24	2	6	1	1	1	3	3	2	1	2
	Class 3														
51	Boyne City	K– 6	4,284	114	25	6	10	3	...	1	2	...	2	2	7
	CHEBOYGAN CO.		**13,991**	**164**	**29**	**16**	**29**	**3**	**3**	**4**	**7**	**2**	**9**	**2**	**14**
	Class 0		7,799	30	9	9	7	...	...	...	1	...	3	...	7
	Class 1														
52	Mackinaw City (See also Emmet Co.)	M– 3	550	11	.....	1	4	1	...	...	1	1	2	...	1
	Class 3														
53	**Cheboygan**	O– 4	5,642	123	20	6	18	2	3	4	5	1	4	2	6

Bold Face Type Designates County Seat.
★Designates State Capital.

¶ Designates Unincorporated Place (Shown only when County Seat.)
† Excepting County Seat Shown Separately.

MICHIGAN—Continued

Explanation

Class 0—Incorporated Places under 500 Population and Unincorporated Places of All Sizes.
Class 1—Incorporated Places 500 to 1,000 Population. (Printed in Brown on Map).
Class 2—Incorporated Places 1,000 to 2,500 Population. (Printed in Red on Map).

Explanation

Class 3—Incorporated Places 2,500 to 10,000 Population. (Printed in Green on Map).
Class 4—Incorporated Places 10,000 to 25,000 Population. (Printed in Blue on Map).
Class 5—Incorporated Places over 25,000 Population. (Printed in Black on Map).

Map Key No.		Location on Map	Population	Woman's World Circulation		Gen'l Stores	Grocers	Dry Goods	Clothing	Boots & Shoes	Hardware	Furniture	Drugs	Jewelry	Autos & Garages
				Town	R.F.D.										
	CHIPPEWA CO.	**Total**	**24,818**	**452**	**37**	**37**	**73**	**9**	**7**	**10**	**8**	**6**	**11**	**7**	**14**
	Class 0	Total	12,110	100	9	32	19	3	2	3	1	1	2	1	4
	Class 1														
54	Detour	K–53	612	5	.....	2	1	...	...	...	...	...	...	...	2
	Class 4														
55	Sault Ste. Marie	I–51	12,096	347	28	3	53	6	5	7	7	5	9	6	8
	CLARE CO.	**Total**	**8,250**	**65**	**73**	**25**	**19**	**3**	**2**	**2**	**4**	**2**	**4**	**2**	**10**
	Class 0†	Total	6,389	22	23	16	7	2	1	1	2	..	1	..	2
56	Harrison	L–13	399	9	18	4	2	...	...	...	...	1	...	...	4
	Class 2														
57	Clare	M–15	1,462	34	32	5	10	1	1	1	2	1	3	2	4
	CLINTON CO.	**Total**	**23,110**	**459**	**181**	**23**	**38**	**11**	**5**	**7**	**13**	**11**	**13**	**5**	**33**
	Class 0	Total	17,438	122	83	20	17	4	2	4	7	4	6	1	14
	Class 1														
58	Elsie	O–19	680	32	12	1	3	2	...	...	2	1	1	1	3
	Class 2														
59	Ovid	O–19	1,067	128	17	1	4	1	...	1	2	1	2	1	5
	Class 3														
60	Saint Johns	N–19	3,925	177	69	1	14	4	3	2	2	5	4	2	11
	CRAWFORD CO.	**Total**	**4,049**	**177**	**2**	**8**	**6**	**1**	...	**3**	**2**	**1**	**2**	**2**	**6**
	Class 0	Total	1,599	24	.....	4	1	...	...	...	1	...	...	...	2
	Class 2														
61	Grayling	M–10	2,450	153	2	4	5	1	..	3	1	1	2	2	4
	DELTA CO.	**Total**	**30,909**	**729**	**40**	**36**	**55**	**10**	**8**	**6**	**10**	**7**	**14**	**9**	**23**
	Class 0	Total	12,853	141	19	28	17	3	...	...	4	1	4	1	6
	Class 3														
62	Gladstone	K–43	4,953	152	8	3	12	3	...	1	2	1	3	2	6
	Class 4														
63	Escanaba	K–43	13,103	436	13	5	26	4	8	5	4	5	7	6	11
	DICKINSON CO.	**Total**	**19,456**	**532**	**12**	**36**	**50**	**6**	**6**	**4**	**9**	**2**	**7**	**7**	**21**
	Class 0	Total	6,672	143	6	18	7	2	...	...	...	...	2	...	4
	Class 3														
64	Iron Mountain	K–40	8,251	300	6	12	33	1	4	1	7	1	3	5	9
65	Norway	K–41	4,533	89	.....	6	10	3	2	3	2	1	2	2	8
	EATON CO.	**Total**	**29,377**	**700**	**371**	**28**	**75**	**17**	**8**	**20**	**16**	**11**	**20**	**11**	**37**
	Class 0	Total	16,709	93	84	20	27	4	1	6	3	1	5	3	9
	Class 1														
66	Olivet	L–23	500	12	26	1	4	1	..	2	2	1	1	...	5
67	Vermontville	K–22	585	53	30	2	1	1	...	...	1	1	1	1	3
	Class 2														
68	Bellevue	K–23	1,035	38	57	1	6	1	1	2	2	1	1	1	2
69	Eaton Rapids	M–22	2,379	86	60	1	9	3	1	2	2	1	2	2	2
	Class 3														
70	Charlotte	M–22	5,126	206	29	3	14	3	3	5	3	4	6	3	9
71	Grand Ledge	M–21	3,043	212	85	...	14	4	2	3	3	2	4	1	7
	EMMET CO.	**Total**	**15,639**	**269**	**95**	**23**	**32**	**6**	**4**	**5**	**8**	**3**	**10**	**5**	**16**
	Class 0	Total	7,931	31	33	15	12	2	...	...	4	2	2	1	5
	Class 1														
52	Mackinaw City (See also Cheboygan Co.)	M– 3	129	(See Cheboygan Co.)		(See Cheboygan Co. for Stores)									
72	Pellston	L– 4	915	14	4	2	1	1	...	...	...	...	1	1	2
	Class 2														
73	Harbor Springs	K– 5	1,600	66	17	...	6	1	2	2	2	...	2	1	3
	Class 3														
74	Petoskey	K– 5	5,064	158	41	6	13	2	2	3	2	1	5	2	6
	GENESEE CO.	**Total**	**125,668**	**1,650**	**272**	**56**	**306**	**22**	**21**	**18**	**31**	**22**	**43**	**27**	**82**
	Class 0	Total	26,051	85	55	28	11	1	...	1	7	...	1	2	12
	Class 1														
75	Davison	N–20	811	9	17	5	...	...	...	...	2	1	1	...	4
76	Linden	S–21	579	29	28	2	2	1	...	...	1	1	2	1	2
77	Montrose	R–18	522	7	8	2	2	...	...	...	1	1	2	1	3
	Class 2														
78	Clio	S–19	1,256	34	35	1	8	2	1	...	1	1	1	2	5
79	Flushing	R–19	1,169	44	18	2	5	2	1	1	2	1	2	1	2
80	Mount Morris	S–19	1,174	39	17	2	4	...	...	...	1	1	1	...	3
	Class 3														
81	Fenton	S–21	2,507	114	19	1	5	3	3	2	2	3	3	3	4
	Class 5														
82	Flint	S–19	91,599	1,289	75	13	269	13	16	14	14	13	30	17	47
	GLADWIN CO.	**Total**	**8,827**	**63**	**81**	**24**	**11**	**2**	...	**1**	**6**	**1**	**3**	**1**	**10**
	Class 0	Total	7,053	12	15	13	3	...	...	...	1	...	...	...	2
	Class 1														
83	Beaverton	O–14	549	38	30	5	2	...	...	...	2	1	1	1	4
	Class 2														
84	Gladwin	N–14	1,225	13	36	6	6	2	...	1	3	...	2	...	4

Map Key No.		Location on Map	Population	Woman's World Circulation		Gen'l Stores	Grocers	Dry Goods	Clothing	Boots & Shoes	Hardware	Furniture	Drugs	Jewelry	Autos & Garages
				Town	R.F.D.										
	GOGEBIC CO.	**Total**	**33,225**	**605**	**13**	**29**	**67**	**6**	**10**	**13**	**10**	**4**	**6**	**14**	**18**
	Class 0	Total	7,853	92	2	11	8	1	1	2	1	...	...	...	5
	Class 3														
85	Bessemer	I–34	5,482	189	5	5	6	1	2	2	2	1	2	2	2
86	Wakefield	I–35	4,151	47	.....	5	6	1	1	3	2	1	1	2	2
	Class 4														
87	Ironwood	I–34	15,739	277	6	8	47	3	6	6	5	2	3	10	9
	GRAND TRAVERSE CO.	**Total**	**19,518**	**349**	**106**	**27**	**47**	**8**	**8**	**12**	**8**	**7**	**6**	**5**	**33**
	Class 0	Total	8,593	47	29	23	10	2	1	1	4	3	2	1	9
	Class 4														
88	Traverse City	H– 9	10,925	302	77	4	37	6	7	11	4	4	4	4	24
	GRATIOT CO.	**Total**	**33,914**	**489**	**248**	**49**	**50**	**9**	**9**	**6**	**18**	**8**	**18**	**10**	**36**
	Class 0	Total	20,113	117	96	30	18	3	...	1	7	2	7	1	8
	Class 1														
89	Ashley	O–18	596	32	9	3	1	...	...	...	...	...	...	...	...
90	Breckenridge	N–17	698	53	20	4	...	1	...	1	2	...	1	1	4
	Class 2														
91	Ithaca	N–18	1,929	61	53	3	2	...	2	1	3	2	3	2	5
	Class 3														
92	Alma	M–17	7,542	156	32	3	20	3	5	1	3	2	4	4	13
93	Saint Louis	N–17	3,036	70	38	6	9	2	2	2	3	2	3	2	6
	HILLSDALE CO.	**Total**	**28,161**	**562**	**221**	**43**	**42**	**9**	**5**	**10**	**26**	**10**	**12**	**11**	**35**
	Class 0	Total	19,659	201	119	40	16	1	...	1	17	5	5	4	20
	Class 1														
94	Litchfield	M–25	716	56	9	1	3	...	1	1	2	1	2	1	2
	Class 2														
95	Jonesville	N–26	1,274	72	18	1	3	1	1	1	2	1	1	1	4
96	Reading	M–27	1,036	70	26	1	7	3	1	2	2	1	1	2	1
	Class 3														
97	Hillsdale	N–26	5,476	163	49	...	13	4	2	5	3	2	3	3	8
	HOUGHTON CO.	**Total**	**71,930**	**1,306**	**19**	**66**	**156**	**24**	**17**	**15**	**13**	**8**	**19**	**23**	**28**
	Class 0	Total	46,230	313	12	39	46	5	3	5	3	2	4	9	8
	Class 2														
98	Hubbell	G–39	1,004	60	.....	...	7	1	1	1	1	...	1	1	...
99	Lake Linden	G–39	2,182	78	.....	...	2	10	2	1	2	1	...	2	...
100	Red Jacket (Including Calumet Stores)	G–39	2,390	165	7	9	21	3	4	4	1	2	3	4	2
101	South Range	G–39	1,435	27	.....	3	7	...	1	1	1	1	1	1	1
	Class 3														
102	Hancock	G–39	7,527	199	.....	7	28	2	3	1	3	2	4	3	6
103	Houghton	G–39	4,466	299	.....	3	19	1	1	1	2	...	4	2	7
104	Laurium	G–39	6,696	165	.....	5	26	2	2	1	...	...	2	1	4
	HURON CO.	**Total**	**32,786**	**326**	**126**	**76**	**36**	**5**	**2**	**8**	**25**	**9**	**17**	**6**	**34**
	Class 0	Total	25,993	67	53	53	22	1	...	2	16	3	7	1	15
	Class 1														
105	Elkton	W–15	500	13	5	3	2	...	...	1	2	1	1	...	2
106	Pigeon	V–15	780	15	10	5	4	2	1	1	3	1	2	...	6
	Class 2														
107	Bad Axe	X–15	2,140	124	35	7	6	1	1	2	3	1	4	1	4
108	Harbor Beach	Z–15	1,927	80	18	5	2	1	...	2	1	1	1	2	4
109	Sebewaing	U–15	1,446	27	5	3	...	...	...	...	...	2	2	2	3
	INGHAM CO.	**Total**	**81,554**	**1,635**	**471**	**31**	**204**	**20**	**15**	**22**	**25**	**14**	**32**	**24**	**76**
	Class 0	Total	17,561	88	68	21	14	...	...	...	5	...	1	3	8
	Class 1														
110	Stockbridge	P–23	749	35	29	3	3	2	...	1	2	2	1	...	5
	Class 2														
111	East Lansing	O–21	1,889	43	11	...	3	2	...	...	1	1	2	1	1
112	Leslie	O–23	1,089	56	33	3	2	2	...	...	1	2	2	2	3
113	Mason	O–20	1,879	67	80	...	6	2	2	2	2	1	2	1	3
114	Williamston	O–22	1,060	32	37	2	4	2	2	3	1	1	3	2	5
	Class 5														
115	Lansing★	N–21	57,327	1,314	213	2	172	10	11	16	13	7	21	15	51
	IONIA CO.	**Total**	**33,087**	**951**	**300**	**34**	**53**	**9**	**12**	**13**	**23**	**13**	**17**	**13**	**42**
	Class 0	Total	17,772	121	47	22	10	3	2	2	6	1	4	3	8
	Class 1														
116	Lyons	L–20	574	58	20	3	1	1	...	...	1	1	1	...	2
117	Saranac	J–20	750	55	24	1	4	2	1	3	3	1	1	1	...
	Class 2														
118	Lake Odessa	K–21	1,246	68	46	3	4	...	2	...	4	2	2	2	7
119	Portland	L–20	1,899	155	53	3	4	...	3	1	3	2	3	1	5
	Class 3														
120	Belding	J–19	3,911	125	19	...	12	1	1	3	2	3	2	3	8
121	Ionia	K–19	6,935	369	91	2	18	2	3	4	4	3	4	3	12
	IOSCO CO.	**Total**	**8,199**	**104**	**29**	**13**	**22**	**4**	...	**4**	**5**	**2**	**4**	**1**	**9**
	Class 0	Total	5,783	44	16	9	11	1	...	...	3	1	3	...	4
	Class 2														
122	East Tawas	T–12	1,398	35	1	2	7	1	...	...	1	1	1	1	1
123	Tawas City	T–12	1,018	25	12	2	4	2	...	4	1	...	...	...	4
	IRON CO.	**Total**	**22,107**	**308**	**19**	**15**	**39**	**17**	**8**	**6**	**8**	...	**7**	**6**	**15**

Bold Face Type Designates County Seat.
★ Designates State Capital.

¶ Designates Unincorporated Place (Shown only when County Seat.)
† Excepting County Seat Shown Separately.

MICHIGAN—Continued

Explanation

Class 0—Incorporated Places under 500 Population and Unincorporated Places of All Sizes.
Class 1—Incorporated Places 500 to 1,000 Population. (Printed in Brown on Map).
Class 2—Incorporated Places 1,000 to 2,500 Population. (Printed in Red on Map).
Class 3—Incorporated Places 2,500 to 10,000 Population. (Printed in Green on Map).
Class 4—Incorporated Places 10,000 to 25,000 Population. (Printed in Blue on Map).
Class 5—Incorporated Places over 25,000 Population. (Printed in Black on Map).

Map Key No.	Location on Map	Population	Woman's World Circulation: Town	Woman's World Circulation: R.F.D.	Gen'l Stores	Grocers	Dry Goods	Clothing	Boots & Shoes	Hardware	Furniture	Drugs	Jewelry	Autos & Garages
IRON CO.—Continued														
Class 0	**Total**	8,514	22	.....	6	4	...	...	...	...	...	...	...	1
Class 1														
124 Alpha	J-39	818	4	.....	1	2	1	...	...	1	...	1	...	...
125 Gaastra	J-39	911	1	.....	...	2	1	...	...	...	...	...	...	..
Class 2														
126 Caspian	J-38	1,912	9	.....	1	4	5	...	1	...	...	...	1	1
127 Stambaugh	J-38	2,263	80	.....	1	4	2	2	2	1	...	1	1	2
Class 3														
128 **Crystal Falls**	J-39	3,394	45	5	1	7	5	3	2	4	...	2	1	5
129 Iron River	J-38	4,295	147	14	5	16	3	3	1	2	...	3	3	6
ISABELLA CO.	**Total**	**22,610**	**134**	**111**	**33**	**26**	**4**	**5**	**2**	**11**	**2**	**11**	**3**	**21**
Class 0	**Total**	16,968	29	28	25	9	...	1	...	6	1	3	1	7
Class 1														
130 Shepherd	M-16	823	29	35	4	4	1	1	...	2	1	2	...	3
Class 3														
131 **Mount Pleasant**	M-16	4,819	76	48	4	13	3	3	2	3	...	6	2	11
JACKSON CO.	**Total**	**72,539**	**1,134**	**437**	**43**	**196**	**14**	**15**	**24**	**26**	**11**	**30**	**15**	**50**
Class 0	**Total**	21,176	65	82	28	14	...	...	...	7	1	1	...	14
Class 1														
132 Brooklyn	P-25	611	30	17	1	1	1	1	2	2	...	2	1	2
133 Concord	M-24	535	11	8	1	2	...	1	...	3	1	2	...	2
134 Grass Lake	P-24	744	34	40	1	3	1	...	...	2	...	1	...	3
135 Parma	N-24	564	25	38	1	4	...	...	1	2	1	1	1	2
136 Springport	M-23	535	29	17	2	4	1	1	1	2	...	1	2	2
Class 5														
137 **Jackson**	O-24	48,374	940	235	9	168	11	12	20	8	8	22	11	25
KALAMAZOO CO.	**Total**	**71,225**	**1,042**	**273**	**29**	**183**	**13**	**13**	**29**	**23**	**15**	**40**	**19**	**96**
Class 0	**Total**	18,952	106	63	20	19	1	1	1	6	...	3	2	15
Class 1														
138 Augusta	I-23	651	43	16	2	2	...	...	1	...	...	2	1	3
139 Galesburg	I-24	692	20	.....	1	4	...	1	...	2	1	1	...	4
140 Schoolcraft	H-25	731	50	9	2	3	1	1	1	2	...	2	1	2
Class 2														
141 Vicksburg	H-25	1,712	92	30	1	6	1	1	2	2	1	3	1	5
Class 5														
142 **Kalamazoo**	H-24	48,487	731	155	3	149	10	9	24	11	13	29	14	67
KALKASKA CO.	**Total**	**5,577**	**58**	**35**	**11**	**6**	**1**	**1**	**1**	**3**	**1**	**4**	**1**	**5**
Class 0	**Total**	4,711	20	16	11	2	...	...	...	1	...	2	...	2
Class 1														
143 **Kalkaska**	J- 9	866	38	19	...	4	1	1	1	2	1	2	1	3
KENT CO.	**Total**	**183,041**	**1,766**	**769**	**74**	**510**	**66**	**39**	**87**	**77**	**102**	**89**	**44**	**185**
Class 0	**Total**	37,903	173	268	56	22	3	...	1	9	2	5	2	27
Class 1														
144 Grandville	G-20	799	39	28	2	5	...	...	1	1	...	1	...	6
Class 2														
145 Cedar Springs	H-18	1,020	48	18	3	3	...	1	2	2	2	1	...	5
146 East Grand Rapids	H-20	1,310	(See Grand Rapids)		(See Grand Rapids for Stores)									
147 Lowell	J-20	1,730	110	44	1	6	4	1	3	3	3	3	3	6
148 Rockford	H-19	1,143	36	35	1	1	3	1	3	2	1	2	1	6
149 Sparta	H-19	1,502	44	38	2	7	1	1	2	2	1	2	...	3
Class 5														
150 **Grand Rapids**	H-20	137,634	1,316	338	9	466	55	35	75	58	93	75	38	132
KEWEENAW CO.	**Total**	**6,322**	**87**	**1**	**9**	**5**	...	...	1	...	...	...	1	1
Class 0†	**Total**	5,241	69	.....	6	3	...	...	...	...	...	...	...	...
151 **Eagle River** ¶	F-40	189	3	1	...	...	...	...	...	...	...	...	...	1
Class 1														
152 Ahmeek	G-39	892	15	.....	3	2	...	...	1	...	...	...	1	...
LAKE CO.	**Total**	**4,437**	**43**	**11**	**11**	**7**	**1**	...	...	**3**	**1**	**1**	...	**5**
Class 0†	**Total**	3,966	32	8	8	4	...	...	...	2	1	1	...	3
153 **Baldwin**	F-14	471	11	3	3	3	1	...	...	1	...	...	...	2
LAPEER CO.	**Total**	**25,782**	**296**	**129**	**43**	**27**	**1**	**6**	**8**	**17**	**7**	**18**	**9**	**28**
Class 0	**Total**	17,758	41	45	24	9	...	1	2	8	2	6	2	12
Class 1														
154 Almont	W-20	789	13	8	3	2	...	1	2	2	1	2	1	3
155 Columbiaville	U-19	656	24	10	3	...	...	...	...	...	...	1	1	2
156 North Branch	W-18	645	8	15	4	...	...	...	...	2	1	4	1	1
Class 2														
157 Imlay City	W-20	1,211	39	25	4	6	...	2	2	3	1	2	1	2
Class 3														
158 **Lapeer**	V-19	4,723	171	26	5	10	1	2	2	2	2	3	3	8
LEELANAU CO.	**Total**	**9,061**	**47**	**27**	**32**	**10**	**3**	**2**	**3**	**2**	**2**	**5**	...	**16**
Class 0†	**Total**	8,213	31	27	28	7	3	2	3	2	2	4	...	13
159 **Leland** ¶	G- 7	341	9	.....	2	1	...	...	...	...	...	...	...	1
Class 1														
160 Northport	H- 7	507	7	.....	2	2	...	...	...	...	...	1	...	2
LENAWEE CO.	**Total**	**47,767**	**929**	**401**	**63**	**91**	**15**	**16**	**16**	**24**	**13**	**22**	**12**	**77**
LENAWEE CO.—Continued														
Class 0	**Total**	26,429	251	188	56	26	4	2	4	11	5	5	1	37
Class 1														
161 Clinton	Q-25	961	37	8	...	5	1	1	1	2	1	1	1	3
Class 2														
162 Blissfield	R-27	1,906	84	42	2	4	1	2	...	1	1	3	1	4
163 Hudson	P-26	2,464	90	44	...	10	3	2	3	3	1	2	3	4
164 Morenci	P-27	1,697	31	29	2	4	1	2	...	2	1	4	2	5
165 Tecumseh	Q-25	2,432	124	25	1	6	2	2	2	2	2	2	1	3
Class 4														
166 **Adrian**	Q-26	11,878	312	65	2	36	3	5	6	3	2	5	3	21
LIVINGSTON CO.	**Total**	**17,522**	**297**	**169**	**22**	**31**	**6**	**6**	**3**	**13**	**5**	**8**	**4**	**30**
Class 0	**Total**	12,714	41	59	17	14	1	1	...	5	1	1	...	9
Class 1														
167 Brighton	S-22	800	58	23	1	6	2	2	1	4	1	1	...	5
Class 2														
168 Fowlerville	Q-22	1,057	26	47	1	4	2	1	...	2	1	3	1	3
Class 3														
169 **Howell**	R-22	2,951	172	40	3	7	1	2	2	2	2	3	3	13
LUCE CO.	**Total**	**6,149**	**87**	**11**	**5**	**7**	**3**	**1**	**1**	...	**1**	**2**	**1**	**3**
Class 0	**Total**	3,977	8	7	3	1	...	...	...	...	...	...	...	1
Class 2														
170 **Newberry**	I-48	2,172	79	4	2	6	3	1	1	...	1	2	1	2
MACKINAC CO.	**Total**	**8,026**	**85**	**2**	**26**	**22**	**4**	**3**	**3**	**4**	**1**	**6**	**3**	**8**
Class 0	**Total**	6,174	64	1	25	11	1	...	...	2	...	4	2	6
Class 2														
171 **Saint Ignace**	K-50	1,852	21	1	1	10	3	3	3	2	1	2	1	2
MACOMB CO.	**Total**	**38,103**	**698**	**386**	**47**	**78**	**14**	**6**	**21**	**28**	**15**	**19**	**10**	**71**
Class 0	**Total**	22,413	189	199	28	19	2	2	6	11	3	1	1	20
Class 1														
172 Armada	X-21	711	45	13	1	2	1	...	...	2	1	3	1	3
173 New Baltimore (See also St. Clair Co.)	Y-22	963	40	5	4	2	...	...	2	2	...	2	...	3
174 New Haven	Y-21	535	7	10	1	3	2	...	1	2	1	...	...	3
175 Utica	W-22	588	15	15	1	3	...	1	1	3	1	2	1	6
Class 2														
176 Richmond	Y-21	1,303	37	7	4	4	2	1	3	3	2	2	3	8
177 Romeo	X-21	2,102	69	29	2	3	2	...	2	2	2	2	1	6
Class 3														
178 **Mount Clemens**	X-22	9,488	296	108	6	42	5	2	6	3	5	7	3	22
MANISTEE CO.	**Total**	**20,899**	**346**	**68**	**28**	**65**	**8**	**5**	**7**	**8**	**8**	**8**	**3**	**21**
Class 0	**Total**	10,530	71	38	27	17	5	2	1	5	3	2	1	10
Class 1														
179 East Lake	D-12	675	20	.....	...	5	...	...	...	...	...	...	...	...
Class 3														
180 **Manistee**	C-12	9,694	255	30	1	43	3	3	6	3	5	6	2	11
MARQUETTE CO.	**Total**	**45,786**	**1,032**	**43**	**46**	**87**	**15**	**14**	**9**	**12**	**9**	**16**	**10**	**26**
Class 0	**Total**	15,149	229	8	31	19	5	2	1	2	2	3	2	6
Class 3														
181 Negaunee	I-42	7,419	189	1	3	12	1	2	2	3	...	4	2	3
Class 4														
182 Ishpeming	I-41	10,500	335	30	8	22	3	5	4	3	5	4	4	8
183 **Marquette**	I-42	12,718	279	4	4	34	6	5	2	4	2	5	2	9
MASON CO.	**Total**	**19,831**	**398**	**108**	**22**	**46**	**7**	**4**	**7**	**13**	**5**	**12**	**6**	**25**
Class 0	**Total**	9,976	42	37	16	13	...	...	...	4	...	2	1	6
Class 2														
184 Scottville	D-14	1,045	54	25	4	2	1	1	...	3	2	2	1	4
Class 3														
185 **Ludington**	C-14	8,810	302	46	2	31	6	3	7	6	3	8	4	15
MECOSTA CO.	**Total**	**17,765**	**188**	**116**	**30**	**25**	**2**	**3**	**3**	**14**	**4**	**10**	**5**	**26**
Class 0	**Total**	13,207	54	82	27	15	...	1	...	11	...	5	2	13
Class 3														
186 **Big Rapids**	I-15	4,558	134	34	3	10	2	2	3	3	4	5	3	13
MENOMINEE CO.	**Total**	**23,778**	**486**	**66**	**39**	**46**	**2**	**3**	**6**	**6**	**5**	**9**	**3**	**25**
Class 0	**Total**	14,321	133	48	29	7	...	...	2	1	1	3	1	9
Class 1														
187 Stephenson	L-41	550	21	4	3	2	...	...	...	2	...	1	...	4
Class 3														
188 **Menominee**	M-41	8,907	332	14	7	37	2	3	4	3	4	5	2	12
MIDLAND CO.	**Total**	**17,237**	**224**	**84**	**25**	**16**	**3**	**6**	**2**	**8**	**1**	**5**	**4**	**10**
Class 0	**Total**	10,985	11	7	17	2	...	...	1	1	...	1	...	2
Class 1														
189 Coleman	N-15	769	41	14	4	1	...	1	...	2	...	1	1	4

Bold Face Type Designates County Seat.
★ Designates State Capital,

¶ Designates Unincorporated Place (Shown only when County Seat.)
† Excepting County Seat Shown Separately.

MICHIGAN—Continued

Explanation

Class 0—Incorporated Places under 500 Population and Unincorporated Places of All Sizes.
Class 1—Incorporated Places 500 to 1,000 Population. (Printed in Brown on Map).
Class 2—Incorporated Places 1,000 to 2,500 Population. (Printed in Red on Map).

Explanation

Class 3—Incorporated Places 2,500 to 10,000 Population. (Printed in Green on Map).
Class 4—Incorporated Places 10,000 to 25,000 Population. (Printed in Blue on Map).
Class 5—Incorporated Places over 25,000 Population. (Printed in Black on Map).

Map Key No.	Location on Map	Population	Woman's World Circulation: Town	Woman's World Circulation: R.F.D.	Gen'l Stores	Grocers	Dry Goods	Clothing	Boots & Shoes	Hardware	Furniture	Drugs	Jewelry	Autos & Garages
MIDLAND CO.—Continued														
Class 3														
190 **Midland**	P-16	5,483	172	63	4	13	3	5	1	5	1	3	3	4
MISSAUKEE CO.	**Total**	**9,004**	**88**	**29**	**28**	**4**	...	**1**	**1**	**8**	**1**	**2**	**1**	**11**
Class 0	**Total**	7,875	28	8	21	1	...	...	...	4	1	...	...	4
Class 1														
191 **Lake City**	J-11	582	35	7	5	2	...	...	1	2	...	1	1	3
192 McBain	J-12	547	25	14	2	1	...	1	...	2	..	1	...	4
MONROE CO.	**Total**	**37,115**	**589**	**216**	**53**	**75**	**7**	**10**	**11**	**17**	**8**	**12**	**5**	**36**
Class 0	**Total**	23,437	123	120	49	22	...	1	3	11	4	3	...	15
Class 1														
193 Petersburg	S-26	514	8	15	1	3	..	1	1	2	1	2	1	2
Class 2														
194 Dundee	S-26	1,108	40	38	...	6	1	2	2	1	.	2	1	7
292 Milan (See also Washtenaw Co.)	S-25	483	(See Washtenaw Co.)		(See Washtenaw Co. for Stores)									
Class 4														
195 **Monroe**	N-26	11,573	418	43	3	44	6	6	5	3	3	5	3	12
MONTCALM CO.	**Total**	**30,441**	**546**	**278**	**70**	**39**	**13**	**7**	**10**	**25**	**11**	**24**	**11**	**52**
Class 0	**Total**	21,731	160	96	51	14	1	1	2	12	3	7	1	24
Class 1														
196 Carson City	L-18	973	40	14	4	2	3	1	1	2	2	3	1	3
197 Edmore	K-17	772	39	24	3	4	1	...	...	2	1	2	..	5
198 Howard City	I-17	913	47	19	3	2	.	2	1	2	1	2	2	2
199 Lakeview	J-17	886	47	41	5	5	3	1	..	2	..	3	2	3
200 Stanton	K-18	862	47	44	3	4	.	.	.	2	1	2	2	3
Class 3														
201 Greenville	J-19	4,304	166	40	1	8	5	2	6	3	3	5	3	12
MONTMORENCY CO.	**Total**	**4,089**	**25**	**14**	**10**	**6**		...	..	**3**	**1**	**1**	..	**5**
Class 0†	**Total**	3,828	16	14	7	5	...	...	...	2	..	1	...	2
202 **Atlanta¶**	Q- 8	261	9	..	3	1	...	...	...	1	1	...	...	3
MUSKEGON CO.	**Total**	**62,362**	**674**	**226**	**36**	**211**	**29**	**20**	**24**	**23**	**21**	**28**	**16**	**66**
Class 0	**Total**	13,573	103	45	27	13	1	..	1	6	2	5	1	11
Class 1														
203 Montague	C-17	845	45	14	1	5	1	1	1	2	1	...	1	4
204 North Muskegon	D-18	630	5	.....	1	1	...	...	...	...	...	...	...	1
Class 2														
205 Whitehall	D-17	1,230	48	12	2	5	2	1	1	3	1	3	1	3
Class 3														
206 Muskegon Heights	D-18	9,514	71	.....	(See Muskegon for Stores)									
Class 5														
207 **Muskegon**	D-18	36,570	402	155	5	187	25	18	21	12	17	20	13	47
NEWAYGO CO.	**Total**	**17,378**	**140**	**116**	**31**	**21**	**4**	**3**	**8**	**8**	**3**	**6**	**4**	**20**
Class 0	**Total**	13,420	39	22	24	6	...	...	...	2	...	1	1	9
Class 1														
208 **White Cloud**	G-16	618	24	25	4	3	...	...	3	2	...	1	...	3
Class 2														
209 Fremont	F-17	2,180	37	49	2	9	2	2	2	3	2	2	2	5
210 Newaygo	G-17	1,160	40	20	1	3	2	1	3	1	1	2	1	3
OAKLAND CO.	**Total**	**90,050**	**1,770**	**625**	**70**	**180**	**32**	**13**	**23**	**42**	**23**	**48**	**24**	**150**
Class 0	**Total**	33,846	184	81	47	25	5	...	1	12	2	4	1	46
Class 1														
211 Farmington	U-23	853	58	52	2	4	1	...	...	2	...	...	1	5
212 Orion	V-21	929	45	5	2	2	1	...	...	1	1	2	...	4
213 South Lyon	T-23	615	26	7	2	3	...	...	...	2	1	2	1	5
Class 2														
214 Holly	T-21	1,888	76	24	1	3	3	1	1	2	1	2	1	8
215 Milford	T-22	1,088	26	33	3	6	3	1	1	3	1	2	1	2
216 Oxford	V-21	1,668	94	24	4	2	...	1	1	2	2	2	2	5
Class 3														
217 Birmingham	V-22	3,694	128	51	2	7	2	...	1	3	2	2	2	5
218 Ferndale	W-23	2,640	1	.....	(See Royal Oak for Stores)									
219 Rochester	W-22	2,549	144	27	1	5	3	1	4	3	2	4	2	7
220 Royal Oak	W-23	6,007	337	258	2	24	4	2	4	5	2	7	1	15
Class 5														
221 **Pontiac**	V-22	34,273	651	63	4	99	10	7	10	7	9	21	12	48
OCEANA CO.	**Total**	**15,601**	**113**	**158**	**35**	**24**	**3**	**2**	**7**	**11**	**4**	**7**	**3**	**26**
Class 0	**Total**	11,767	31	67	26	7	...	...	2	5	2	2	1	12
Class 1														
222 Pentwater	C-15	956	21	16	1	4	1	...	1	1	1	2	...	6
Class 2														
223 **Hart**	D-15	1,590	37	43	5	4	2	1	3	3	...	2	1	4
224 Shelby	D-16	1,288	24	32	3	9	...	1	1	2	1	1	1	4
OGEMAW CO.	**Total**	**7,786**	**75**	**23**	**12**	**14**	**4**	**2**	**4**	**7**	**3**	**5**	**2**	**4**
Class 0	**Total**	6,681	27	7	11	8	1	...	...	4	2	2	...	2
Class 2														
225 **West Branch**	P-12	1,105	48	16	1	6	3	2	4	3	1	3	2	2
ONTONAGON CO.	**Total**	**12,428**	**380**	**2**	**31**	**13**	**8**	**5**	**4**	**4**	**1**	**5**	**3**	**15**
ONTONAGON CO.—Cont'd														
Class 0	**Total**	11,022	209	2	28	7	5	4	4	3	1	3	1	11
Class 2														
226 **Ontonagon**	H-36	1,406	171	.....	3	6	3	1	...	1	...	2	2	4
OSCEOLA CO.	**Total**	**15,221**	**172**	**136**	**32**	**24**	**4**	**2**	**5**	**13**	**7**	**7**	**6**	**18**
Class 0†	**Total**	10,458	37	36	13	9	1	...	...	4	2	2	...	5
227 **Hersey**	I-14	284	6	16	2	3	1	1	1	1	...	1	...	1
Class 1														
228 Le Roy	I-13	642	13	22	6	1	...	...	...	1	1	...	...	2
229 Marion	K-13	708	21	16	4	3	1	...	...	2	...	1	1	1
Class 2														
230 Evart	J-14	1,326	30	6	3	3	1	...	2	3	2	2	2	4
231 Reed City	I-14	1,803	65	40	4	5	...	1	2	2	2	1	3	5
OSCODA CO.	**Total**	**1,783**	**13**	**4**	**3**	**7**	...	...	...	**2**	...	**2**	**1**	**4**
Class 0†	**Total**	1,570	11	1	2	5	...	...	...	1	...	1	1	3
232 **Mio¶**	Q-10	213	2	3	1	2	...	...	...	1	...	1	...	1
OTSEGO CO.	**Total**	**6,043**	**116**	**23**	**6**	**8**	**2**	**1**	**2**	**4**	**4**	**3**	**2**	**4**
Class 0	**Total**	4,342	27	7	4	2	...	...	..	1	2	1	...	1
Class 2														
233 **Gaylord**	M- 7	1,701	89	16	2	6	2	1	2	3	2	2	2	3
OTTAWA CO.	**Total**	**47,660**	**1,114**	**472**	**63**	**86**	**21**	**13**	**27**	**28**	**17**	**25**	**11**	**58**
Class 0	**Total**	24,105	82	204	53	20	5	...	4	8	2	4	...	24
Class 1														
234 Coopersville	F-19	914	38	39	2	3	..	1	..	3	...	2	1	5
235 Spring Lake	E-19	978	64	28	1	6	1	..	1	2	2	1	..	3
Class 2														
236 Zeeland	E-21	2,275	60	55	4	4	3	3	5	2	5	3	3	5
Class 3														
237 **Grand Haven**	D-19	7,205	181	17	1	20	5	4	6	9	2	4	2	8
Class 4														
238 Holland	E-21	12,183	689	129	2	33	7	5	11	4	6	11	5	13
PRESQUE ISLE CO.	**Total**	**12,131**	**282**	**24**	**22**	**19**	**6**	**4**	**6**	**4**	**3**	**4**	**2**	**9**
Class 0	**Total**	7,233	23	12	13	3	2	1	2	1	1	...	...	3
Class 2														
239 **Rogers**	R- 5	2,109	121	3	6	8	1	1	2	1	1	2	2	4
Class 3														
240 Onaway	P- 5	2,789	138	9	3	8	3	2	2	2	1	2	...	2
ROSCOMMON CO.	**Total**	**2,032**	**61**	**11**	**13**	**5**	**1**	**1**	**1**	**3**	...	**2**	**1**	**8**
Class 0†	**Total**	1,675	8	.....	10	3	...	...	...	1	...	1	1	4
241 **Roscommon**	N-11	357	53	11	3	2	1	1	1	2	...	1	..	4
SAGINAW CO.	**Total**	**100,286**	**939**	**253**	**83**	**261**	**27**	**26**	**27**	**37**	**19**	**43**	**28**	**87**
Class 0	**Total**	34,158	176	131	47	15	...	.	...	5	2	4	2	12
Class 1														
242 Frankenmuth	S-18	733	17	9	7	1	...	...	...	2	...	2	2	2
243 Merrill	P-17	636	28	19	8	..	...	...	..	2	2	2	1	2
Class 2														
244 Chesaning	Q-18	1,387	34	15	1	1	1	2	2	4	1	2	2	2
245 Saint Charles	P-18	1,469	36	28	3	5	3	2	2	3	1	2	1	1
Class 5														
246 **Saginaw**	R-17	61,903	648	51	17	239	23	22	23	21	13	31	20	68
SANILAC CO.	**Total**	**31,237**	**382**	**254**	**84**	**34**	**6**	**11**	**9**	**24**	**13**	**21**	**10**	**46**
Class 0	**Total**	25,216	71	70	56	15	4	2	6	12	5	11	3	21
Class 1														
247 Brown City	X-18	828	46	41	5	3	...	3	1	1	2	2	1	6
248 Carsonville	Z-17	536	35	18	4	3	...	2	...	1	1	1	1	4
249 Deckerville	Y-16	782	38	23	5	3	...	1	...	2	2	2	1	3
250 Marlette	W-18	969	44	50	4	1	...	1	...	2	1	1	1	3
Class 2														
251 Croswell	Z-18	1,678	70	28	2	5	1	1	...	3	...	2	2	3
252 **Sandusky**	Y-17	1,228	78	24	8	4	1	1	2	3	2	2	1	6
SCHOOLCRAFT CO.	**Total**	**9,977**	**156**	**21**	**14**	**22**	**3**	**1**	**3**	**2**	**2**	**4**	**2**	**7**
Class 0	**Total**	3,597	20	10	11	6	...	...	...	...	...	...	...	2
Class 3														
253 **Manistique**	K-46	6,380	136	11	3	16	3	1	3	2	2	4	2	5
SHIAWASSEE CO.	**Total**	**35,924**	**1,170**	**243**	**26**	**61**	**12**	**15**	**16**	**19**	**15**	**17**	**8**	**58**
Class 0	**Total**	17,150	97	44	16	13	1	...	1	6	3	3	...	19
Class 1														
254 Bancroft	Q-20	529	23	16	...	3	1	1	...	1	2	1	1	4
255 Laingsburg	O-21	693	50	33	2	6	2	2	...	2	1	1	...	3
256 Perry	P-21	734	53	25	3	4	...	2	...	1	1	2	1	2
Class 2														
257 **Corunna**	Q-20	1,571	83	25	...	5	1	1	2	2	...	1	1	4
Class 3														
258 Durand	R-20	2,672	97	27	1	7	2	2	2	2	3	3	1	7
Class 4														
259 Owosso	P-20	12,575	767	73	4	23	5	7	11	5	5	6	4	19

Bold Face Type Designates County Seat.
★ Designates State Capital.

¶ Designates Unincorporated Place (Shown only when County Seat).
† Excepting County Seat Shown Separately.

MICHIGAN—Continued

Explanation

Class 0—Incorporated Places under 500 Population and Unincorporated Places of All Sizes.
Class 1—Incorporated Places 500 to 1,000 Population. (Printed in Brown on Map).
Class 2—Incorporated Places 1,000 to 2,500 Population. (Printed in Red on Map).

Explanation

Class 3—Incorporated Places 2,500 to 10,000 Population. (Printed in Green on Map).
Class 4—Incorporated Places 10,000 to 25,000 Population. (Printed in Blue on Map).
Class 5—Incorporated Places over 25,000 Population. (Printed in Black on Map).

Map Key No.	Location on Map	Population	Woman's World Circulation		Gen'l Stores	Grocers	Dry Goods	Clothing	Boots & Shoes	Hardware	Furniture	Drugs	Jewelry	Autos & Garages
			Town	R.F.D.										
SAINT CLAIR CO.—Total		**53,009**	**1,459**	**304**	**68**	**175**	**17**	**15**	**20**	**31**	**19**	**31**	**15**	**79**
Class 0—Total		20,861	130	84	40	22	1	...	2	7	1	1	1	16
Class 1														
260 Capac	X–20	791	64	34	10	...	...	2	...	2	2	2	1	4
261 Marysville	Z–20	941	46	2	...	2	...	1	...	1	...	1	...	2
173 New Baltimore (See also Macomb Co.)	Y–22	11	(See Macomb Co.)			(See Macomb Co.)								
Class 2														
262 Algonac	Z–22	1,303	97	14	2	5	1	1	1	2	1	2	1	5
263 Yale	Y–19	1,223	74	23	5	6	1	2	1	4	2	3	3	2
Class 3														
264 Marine City	Z–21	3,731	130	24	3	13	3	1	3	3	1	3	2	6
265 Saint Clair	Z–21	3,204	195	67	...	9	3	2	1	3	3	3	1	6
Class 5														
266 **Port Huron**	Z–20	25,944	723	56	8	118	8	6	12	9	9	16	6	38
SAINT JOSEPH CO.—Total		**26,818**	**1,055**	**261**	**23**	**63**	**11**	**11**	**12**	**21**	**13**	**18**	**8**	**44**
Class 0—Total		10,790	48	12	16	3	...	...	...	3	...	1	..	6
Class 1														
267 Burr Oak	J–27	589	63	24	...	4	...	...	1	2	...	2	...	5
268 **Centreville**	H–26	701	59	16	2	4	...	...	1	2	...	1	...	4
269 Colon	I–26	745	49	13	...	5	2	1	...	2	2	2	1	2
270 Mendon	I–25	625	33	16	1	4	..	1	1	1	1	1	...	5
271 White Pigeon	H–27	887	62	25	...	4	1	1	1	2	1	1	...	3
Class 2														
272 Constantine	G–26	1,277	113	36	1	4	2	2	2	2	1	2	2	3
Class 3														
273 Sturgis	I–27	5,995	277	42	3	15	3	3	3	3	5	4	3	11
274 Three Rivers	H–26	5,209	351	77	...	20	3	3	3	4	3	4	2	5
TUSCOLA CO.—Total		**33,320**	**384**	**282**	**61**	**44**	**5**	**6**	**10**	**22**	**15**	**21**	**10**	**44**
Class 0—Total		26,089	81	83	41	15	...	1	1	10	4	8	1	20
Class 1														
275 Akron	T–16	505	26	13	2	..	1	...	...	1	1	1	1	2
276 Mayville	U–17	652	42	28	3	2	...	...	...	2	2	2	...	3
277 Millington	U–18	689	24	31	5	3	...	...	...	1	3	2	3	2
Class 2														
278 Cass City	W–16	1,228	33	23	3	7	2	2	2	3	3	2	2	2
279 Vassar	T–17	1,453	92	43	5	5	...	1	4	1	1	2	1	7
Class 3														
280 **Caro**	U–17	2,704	86	61	2	12	2	2	3	4	1	4	2	8
VAN BUREN CO.—Total		**30,715**	**757**	**615**	**44**	**52**	**8**	**6**	**10**	**22**	**11**	**16**	**7**	**54**
Class 0—Total		19,719	177	183	28	22	3	...	2	10	3	3	1	19
Class 1														
281 Lawrence	E–24	664	35	44	2	2	...	...	...	1	1	1	...	3
Class 2														
282 Bangor	E–24	1,243	80	92	2	3	1	1	1	3	1	2	1	5
283 Decatur	F–25	1,270	43	51	2	4	...	1	2	1	2	2	...	3
284 Hartford	E–24	1,361	72	56	1	4	2	1	...	2	1	2	2	4
285 Lawton	G–24	1,073	35	39	...	3	1	...	...	2	1	2	...	6
286 **Paw Paw**	F–24	1,556	87	82	1	5	1	1	...	1	1	2	1	4

Map Key No.	Location on Map	Population	Woman's World Circulation		Gen'l Stores	Grocers	Dry Goods	Clothing	Boots & Shoes	Hardware	Furniture	Drugs	Jewelry	Autos & Garages
			Town	R.F.D.										
VAN BUREN CO.—Continued														
Class 3														
287 South Haven	D–23	3,829	228	68	8	9	..	2	5	2	1	2	2	10
WASHTENAW CO.—Total		**49,520**	**916**	**219**	**38**	**99**	**12**	**17**	**23**	**20**	**18**	**29**	**15**	**69**
Class 0—Total		16,997	21	10	18	4	...	..	...	1	..	...	1	4
Class 1														
288 Dexter	R–23	587	46	14	1	2	1	...	1	1	1	2	...	3
289 Saline	S–24	830	41	19	...	2	1	...	1	2	2	2	...	5
Class 2														
290 Chelsea	Q–24	2,079	95	13	2	2	...	2	2	2	.	3	2	3
291 Manchester	Q–24	1,024	48	28	3	2	1	1	..	3	1	2	1	5
292 Milan (See also Monroe Co.)	S–25	1,074	68	43	3	6	1	1	1	2	1	2	...	4
Class 3														
293 Ypsilanti	T–24	7,413	182	39	6	26	4	3	5	3	4	7	4	19
Class 4														
294 **Ann Arbor**	S–24	19,516	415	53	5	55	4	10	13	6	9	11	7	26
WAYNE CO.—Total		**1,177,645**	**11,970**	**709**	**70**	**344†**	**636**	**379**	**458**	**439**	**291**	**781**	**286**	**937**
Class 0—Total		36,234	159	66	35	13	1	...	...	3	2	3	...	28
Class 1														
295 Belleville	T–24	626	21	28	3	2	...	...	1	2	1	1	...	...
296 Grosse Pointe Shores	X–23	519	(See Grosse Pointe)		(See Detroit for Stores)									
Class 2														
297 Dearborn	V–24	2,470	103	105	3	10	2	2	2	2	1	2	1	10
298 Grosse Pointe	X–23	2,084	52	.....	(See Detroit for Stores)									
299 Grosse Pointe Farms	X–23	1,649	(See Detroit)		(See Detroit for Stores)									
300 Grosse Pointe Park	X–23	1,355	(See Detroit)		(See Detroit for Stores)									
301 Northville	U–23	1,738	163	11	1	4	3	2	2	2	2	2	...	3
302 Oakwood	V–24	1,990	25	.....	(See Detroit for Stores)									
303 Redford	V–23	1,389	188	109	3	7	2	...	1	2	1	1	...	12
304 Trenton	V–25	1,682	41	5	2	5	2	1	...	1	...	1	...	4
305 Wayne	U–24	1,899	102	23	2	6	1	3	2	2	1	3	1	6
Class 3														
306 Ecorse	V–24	4,394	65	.....	...	11	3	2	1	3	...	2	1	6
307 Ford	V–24	4,294	.....	.....	1	15	4	...	2	1	...	3	..	7
308 Plymouth	T–23	2,857	169	53	6	8	2	1	2	3	1	3	2	14
309 River Rouge	W–24	9,822	108	.....	(See Detroit for Stores)									
Class 4														
310 Wyandotte	V–24	13,851	241	62	4	52	10	7	9	3	4	4	2	11
Class 5														
311 **Detroit**	W–24	993,678	10,229	198	10	330§	606	361	436	415	278	756	279	836
312 Hamtramck	W–23	48,615	40	31	(See Detroit for Stores)									
313 Highland Park	W–23	46,499	264	18	(See Detroit for Stores)									
WEXFORD CO.—Total		**18,207**	**289**	**71**	**31**	**41**	**3**	**6**	**3**	**12**	**7**	**8**	**4**	**23**
Class 0—Total		7,664	37	25	16	11	1	...	...	4	3	3	...	5
Class 1														
314 Manton	Q–11	793	29	17	7	5	.	..	1	2	...	1	...	3
Class 3														
315 **Cadillac**	I–12	9,750	223	29	8	25	2	6	2	6	4	4	4	15

Bold Face Type Designates County Seat.
★ Designates State Capital.

¶ Designates Unincorporated Place (Shown only when County Seat).
† Excepting County Seat Shown Separately.

MINNESOTA

TOTALS FOR THE STATE

Population	Woman's World Circulation		Gen'l Stores	Grocers	Dry Goods	Clothing	Boots & Shoes	Hardware	Furniture	Drugs	Jewelry	Autos & Garages
	Town	R.F.D.										
2,387,125	32,089	10,944	3,082	4,321	411	689	686	1,252	544	980	657	2,448

Places Shown on Map

3 Places under 500 Population
142 Places 500 to 1,000 Population
105 Places 1,000 to 2,500 Population
48 Places 2,500 to 10,000 Population
8 Places 10,000 to 25,000 Population
3 Places over 25,000 Population

Explanation

Class 0—Incorporated Places under 500 Population and Unincorporated Places of All Sizes
Class 1—Incorporated Places 500 to 1,000 Population. (Printed in Brown on Map).
Class 2—Incorporated Places 1,000 to 2,500 Population. (Printed in Red on Map).

Explanation

Class 3—Incorporated Places 2,500 to 10,000 Population. (Printed in Green on Map).
Class 4—Incorporated Places 10,000 to 25,000 Population. (Printed in Blue on Map).
Class 5—Incorporated Places over 25,000 Population. (Printed in Black on Map).

Map Key No.		Location on Map	Population	Woman's World Circulation		Gen'l Stores	Grocers	Dry Goods	Clothing	Boots & Shoes	Hardware	Furniture	Drugs	Jewelry	Autos & Garages
				Town	R.F.D.										
	AITKIN CO.	**Total**	**15,043**	**273**	**50**	**63**	**7**	**2**	**4**	**4**	**4**	**1**	**2**	**2**	**20**
	Class 0	**Total**	12,625	169	22	53	5	...	...	..	2	..	..	...	14
	Class 1														
1	Hill City	G-15	928	21	.....	3	...	...	1	...	...	...	1	..	2
	Class 2														
2	**Aitkin**	I-15	1,490	83	28	7	2	2	3	4	2	1	1	2	4
	ANOKA CO.	**Total**	**15,626**	**196**	**108**	**16**	**14**	**2**	**4**	**2**	**4**	**2**	**3**	**2**	**10**
	Class 0	**Total**	8,371	24	30	15	5	...	...	..	2	..	1	..	3
	Class 3														
3	**Anoka**	M-16	4,287	172	78	1	9	2	4	2	2	2	2	2	7
4	Columbia Heights	M-23	2,968	(See Minneapolis Henne pin Co.)		(See Minne apolis Stores)					He	nne	pin	Co.,	for
	BECKER CO.	**Total**	**22,851**	**303**	**91**	**48**	**23**	...	**3**	**4**	**12**	**3**	**7**	**6**	**26**
	Class 0	**Total**	17,448	59	23	34	11	..	...	1	5	...	2	1	9
	Class 1														
5	Lake Park	G- 5	700	25	13	4	3	...	1	...	2	1	1	1	6
	Class 2														
6	Frazee	H- 6	1,277	84	25	5	1	...	1	1	2	...	2	1	4
	Class 3														
7	**Detroit**	H- 6	3,426	135	30	5	8	...	1	2	3	2	2	3	7
	BELTRAMI CO.	**Total**	**27,079**	**474**	**75**	**72**	**37**	**4**	**8**	**5**	**7**	**2**	**6**	**6**	**20**
	Class 0	**Total**	17,160	177	28	51	5	...	...	...	...	...	1	...	8
	Class 1														
8	Baudette	B-11	960	22	.....	4	1	1	3	3	2	...	2	2	1
9	Blackduck	E-11	788	39	1	3	1	...	...	...	...	...	1	1	1
10	Kelliher	D-12	514	32	3	3	1	...	...	...	...	...	...	...	2
11	Spooner	B-11	571	10	.....	2	1	...	1	...	1	..	...	...	...
	Class 3														
12	**Bemidji**	F-10	7,086	194	43	9	28	3	4	2	4	2	2	3	8
	BENTON CO.	**Total**	**14,073**	**163**	**85**	**26**	**8**	**1**	**1**	**5**	**9**	1	**4**	**1**	**16**
	Class 0	**Total**	9,038	51	37	15	2	...	...	1	5	..	...	...	8
	Class 1														
13	**Foley**	K-14	837	70	29	8	2	...	...	...	2	...	2	1	6
261	Sartell (See also Stearns Co.)	K-12	116	(See Ste	arns Co.)	(Se	e St	ear	nsC	o. f	or S	tore	s)		
	Class 2														
14	Sauk Rapids	L-13	2,349	42	19	3	4	1	1	4	2	1	2	...	2
	Class 4														
266	Saint Cloud (See also Stearns and Sherburn Co.)	L-13	1,733	(See Ste	arns Co.)	(Se	e St	ear	nsC	o. f	or S	tore	s)		
	BIG STONE CO.	**Total**	**9,766**	**197**	**96**	**20**	**9**	...	**2**	**4**	**11**	**3**	**9**	**1**	**20**
	Class 0	**Total**	6,009	38	25	9	...	...	...	...	3	1	2	...	7
	Class 1														
15	Beardsley	L- 2	507	7	12	3	3	...	...	...	2	...	2	...	2
16	Clinton	L- 3	512	31	8	2	2	...	...	1	2	...	1	...	4
	Class 2														
17	Graceville	L- 3	1,022	34	17	3	...	...	...	1	2	1	2	...	4
18	**Ortonville** (See also Lac qui Parle Co.)	L- 3	1,716	87	34	3	4	...	2	2	2	1	2	1	3
	BLUE EARTH CO.	**Total**	**31,477**	**602**	**263**	**35**	**51**	**9**	**8**	**13**	**21**	**9**	**15**	**14**	**43**
	Class 0	**Total**	16,420	87	73	23	6	...	...	...	9	1	4	2	11
	Class 1														
19	Amboy	Q-13	527	26	33	3	1	...	...	1	2	1	1	1	1
20	Mapleton	Q-14	857	29	33	3	...	...	...	1	2	1	1	1	1
	Class 2														
21	Lake Crystal	P-12	1,204	57	46	2	1	...	1	1	1	1	1	1	4
	Class 4														
22	**Mankato**	P-13	12,469	403	78	4	43	9	7	10	7	5	8	9	26
	BROWN CO.	**Total**	**22,421**	**345**	**159**	**27**	**15**	**6**	**11**	**9**	**17**	**6**	**11**	**5**	**33**
	Class 0	**Total**	10,845	41	29	10	...	...	...	...	2	1	1	...	7
	Class 1														
23	Comfrey	P- 9	533	16	11	4	...	...	1	1	1	1	1	...	3
	Class 2														
24	Sleepy Eye	P-10	2,449	80	37	5	4	2	3	4	6	1	2	1	8
	BROWN CO.—Continued														
25	Springfield	P- 9	1,849	50	30	4	3	...	4	1	3	1	2	1	5
	Class 3														
26	**New Ulm**	P-1	6,745	158	52	4	8	4	3	3	5	2	5	3	10
	CARLTON CO.	**Total**	**19,391**	**263**	**78**	**53**	**28**	**4**	**6**	**4**	**8**	**2**	**6**	**4**	**15**
	Class 0	**Total**	12,993	103	27	43	12	...	...	1	2	...	1	1	7
	Class 1														
27	**Carlton**	H-20	700	14	11	3	1	...	...	1	1	...	2	1	2
28	Moose Lake	I-18	571	22	7	4	1	...	1	...	2	1	1	1	2
	Class 3														
29	Cloquet	H-20	5,127	124	33	3	14	4	5	2	3	1	2	1	4
	CARVER CO.	**Total**	**16,946**	**291**	**53**	**31**	**16**	...	**1**	**3**	**18**	**13**	**7**	**8**	**22**
	Class 0	**Total**	12,478	68	24	18	2	...	...	...	9	4	2	1	10
	Class 1														
30	Carver	N-15	504	23	8	2	2	...	...	...	...	...	1	1	...
31	Norwood	N-14	563	34	3	2	...	...	...	...	...	2	1	1	2
32	Waconia	N-14	901	49	7	3	3	...	...	2	2	2	1	1	1
33	Watertown	N-14	534	10	.....	3	2	...	...	...	2	2	1	2	3
	Class 2														
34	**Chaska**	N-15	1,966	107	11	3	7	...	1	1	3	3	1	2	3
	CASS CO.	**Total**	**15,897**	**302**	**19**	**40**	**10**	**2**	**1**	**2**	**10**	**4**	**6**	**4**	**19**
	Class 0	**Total**	13,003	165	10	34	4	...	...	1	6	2	3	2	13
	Class 1														
35	**Walker**	G-11	785	66	1	4	2	1	...	1	1	1	1	1	3
	Class 2														
36	Cass Lake	F-11	2,109	71	8	2	4	1	1	...	3	1	2	1	3
	CHIPPEWA CO.	**Total**	**15,720**	**182**	**92**	**25**	**8**	...	**2**	**8**	**13**	**3**	**7**	**4**	**24**
	Class 0	**Total**	9,065	11	1	9	1	...	...	...	3	1	1	...	5
	Class 1														
37	Clara City	N- 8	750	38	25	4	...	...	...	...	2	2	...	...	1
38	Maynard	N- 7	536	31	19	4	...	...	...	...	1	2	...	1	1
39	Milan	M- 5	590	14	6	2	1	...	...	...	1	2	...	1	..
	Class 2														
309	Granite Falls (See also Yellow Medicine Co.)	N- 7	360	(See Medic	Yellow ine Co.)	(	See	Yel	low	Me	dici	ne	Co.	for	
	Class 3														
40	**Montevideo**	N- 6	4,419	88	41	6	6	...	2	4	4	2	4	2	13
	CHISAGO CO.	**Total**	**14,445**	**225**	**175**	**34**	**9**	**1**	**1**	**4**	**13**	**4**	**6**	**4**	**24**
	Class 0†	**Total**	10,682	58	40	19	2	...	...	1	3	...	1	...	8
41	**Center City**	L-18	285	4	17	1	1	1	...	...	1	1	1	...	1
	Class 1														
42	Harris	L-18	672	9	24	3	...	...	...	...	...	...	...	...	1
43	Lindstrom	L-18	523	19	44	2	...	...	1	2	3	...	1	1	3
44	North Branch	L-18	742	53	27	4	1	...	...	...	2	1	1	2	5
45	Rush City	K-18	971	63	20	4	3	...	...	1	2	1	1	1	3
46	Taylors Falls	L-19	570	19	3	1	2	...	...	...	1	1	1	...	3
	CLAY CO.	**Total**	**21,780**	**247**	**102**	**37**	**26**	**1**	**8**	**3**	**13**	**5**	**9**	**8**	**32**
	Class 0	**Total**	12,085	65	45	22	2	...	...	...	4	...	1	...	12
	Class 1														
47	Dilworth	G- 2	882	.....	.....	1	1	...	...	...	1	...	...	...	2
48	Hawley	G- 4	939	40	32	6	...	...	...	...	1	1	1	2	6
49	Ulen	G- 4	590	2	10	5	...	...	...	...	1	...	1	...	2
	Class 2														
50	Barnesville	H- 3	1,564	71	11	1	3	...	1	1	4	1	2	2	4
	Class 3														
51	**Moorhead**	G- 2	5,720	69	4	2	20	1	7	2	2	3	4	4	6
	CLEARWATER CO.	**Total**	**8,569**	**75**	**40**	**25**	**3**	...	...	...	...	**5**	...	**3**	**3**	**8**
	Class 0	**Total**	7,755	56	34	21	2	...	...	...	...	5	...	1	2	6
	Class 1														
52	**Bagley**	E- 8	814	19	6	4	1	...	...	...	...	...	...	2	1	2
	COOK CO.	**Total**	**1,841**	**19**	.....	**10**	**2**	**2**	...	**1**	...	**1**	**1**	**1**	**4**
	Class 0†	**Total**	1,398	9	.....	7	1	...	...	...	...	...	...	...	1
53	**Grand Marais**	B-22	443	10	.....	3	1	2	...	1	...	1	1	1	3

Bold Face Type Designates County Seat.
★ Designates State Capital.

¶ Designates Unincorporated Place (Shown only when County Seat.)
† Excepting County Seat Shown Separately.

MINNESOTA—Continued

Explanation

Class 0—Incorporated Places under 500 Population and Unincorporated Places of All Sizes.
Class 1—Incorporated Places 500 to 1,000 Population. (Printed in Brown on Map).
Class 2—Incorporated Places 1,000 to 2,500 Population. (Printed in Red on Map).

Explanation

Class 3—Incorporated Places 2,500 to 10,000 Population. (Printed in Green on Map).
Class 4—Incorporated Places 10,000 to 25,000 Population. (Printed in Blue on Map).
Class 5—Incorporated Places over 25,000 Population. (Printed in Black on Map).

Map Key No.	Location on Map	Population	Woman's World Circulation: Town	Woman's World Circulation: R.F.D.	Gen'l Stores	Grocers	Dry Goods	Clothing	Boots & Shoes	Hardware	Furniture	Drugs	Jewelry	Autos & Garages
COTTONWOOD CO.....Total		**14,570**	**205**	**89**	**20**	**6**	...	**3**	**3**	**7**	**2**	**7**	**3**	**13**
Class 0.....Total		10,484	39	14	8	2	...	...	...	2	...	2	...	4
Class 1														
54 Westbrook	Q- 7	654	12	17	3	1	...	...	...	1	...	1	...	1
Class 2														
55 Mountain Lake	Q- 9	1,309	35	20	5	...	...	1	1	1	1	2	1	3
56 **Windom**	Q- 9	2,123	119	38	4	3	...	2	2	3	1	2	2	5
CROW WING CO.....Total		**24,566**	**837**	**139**	**44**	**42**	**12**	**17**	**13**	**19**	**6**	**12**	**8**	**27**
Class 0.....Total		9,778	126	39	33	1	1	..	1	6	...	3	1	8
Class 1														
57 Deerwood	I-14	532	12	8	2	..	...	..	1	1	...	1	...	1
Class 2														
58 Ironton	I-14	1,165	31	.....	1	5	1	2	1	2	1	1	1	3
Class 3														
59 **Brainerd**	I-13	9,591	651	92	6	28	9	12	9	7	2	5	5	11
60 Crosby	I-14	3,500	17	.....	2	8	1	3	1	3	3	2	1	4
DAKOTA CO.....Total		**28,967**	**247**	**110**	**28**	**50**	**4**	**10**	**10**	**12**	**8**	**10**	**6**	**32**
Class 0.....Total		13,125	68	37	24	8	...	...	...	4	2	3	...	14
Class 2														
61 Farmington	O-17	1,449	71	21	2	...	...	1	1	3	1	1	1	7
Class 3														
62 **Hastings**	N-18	4,571	96	44	2	5	2	3	3	3	3	3	2	5
63 South Saint Paul	N-17	6,860	12	8	...	37	2	6	6	2	2	3	3	6
64 West Saint Paul	N-17	2,962	(See S	t. Paul)	(Se	eSt	Paul	, R	ams	ey	Co.,	for	Sto	res)
DODGE CO.....Total		**12,552**	**226**	**108**	**20**	**11**	**5**	**5**	**6**	**11**	**5**	**5**	**4**	**13**
Class 0†.....Total		8,597	29	14	11	1	...	...	...	2	...	1	...	1
65 **Mantorville**	P-19	381	16	7	2	1	...	...	...	1	1	...	...	2
Class 1														
66 Dodge Center	Q-18	921	49	25	1	3	2	1	1	3	1	1	1	4
67 Hayfield	Q-18	799	35	20	2	1	...	1	2	2	1	1	1	2
68 West Concord	P-18	704	48	34	4	2	1	2	1	2	1	1	1	1
Class 2														
69 Kasson	Q-19	1,150	49	8	...	3	2	1	2	1	1	1	1	3
DOUGLAS CO.....Total		**19,039**	**226**	**161**	**38**	**15**	**1**	**5**	**5**	**13**	**3**	**8**	**6**	**23**
Class 0.....Total		14,511	42	79	30	3	...	1	...	10	2	4	2	14
Class 2														
70 Osakis (See also Todd Co.)	K- 8	1,140	29	24	5	2	...	...	2	2	...	1	2	4
Class 3														
71 **Alexandria**	K- 8	3,388	155	58	3	10	1	4	3	1	1	3	2	5
FARIBAULT CO.....Total		**20,998**	**421**	**211**	**29**	**16**	...	**5**	**7**	**19**	**7**	**15**	**10**	**21**
Class 0.....Total		13,427	91	40	16	5	...	...	1	9	2	5	2	11
Class 1														
72 Bricelyn	R-14	564	18	15	3	...	...	1	1	2	...	1	2	...
73 Elmore	R-13	904	24	18	1	1	...	...	...	...	1	1	...	...
Class 2														
74 Wells	Q-15	1,894	35	47	4	1	...	1	1	3	2	2	2	3
75 Winnebago City	Q-13	1,641	115	38	2	6	...	2	2	2	1	3	1	4
Class 3														
76 **Blue Earth**	R-13	2,568	138	53	3	3	...	1	2	3	1	3	3	3
FILLMORE CO.....Total		**25,330**	**441**	**275**	**59**	**19**	...	**8**	**8**	**21**	**12**	**14**	**13**	**29**
Class 0.....Total		17,157	103	85	37	6	...	1	...	8	2	5	2	13
Class 1														
77 Harmony	R-22	718	31	26	3	...	...	1	1	2	1	1	1	4
78 Mabel	R-23	550	10	21	4	3	...	1	...	1	2	1	1	2
79 Rushford (Village)	Q-23	663	(See R	ushford)	(Se	e R	ush	ford	for	Sto	res)			
Class 2														
80 Chatfield (See also Olmsted Co.)	Q-21	987	49	40	4	1	...	2	3	1	1	1	2	1
81 Lanesboro	Q-22	1,015	69	14	2	2	...	...	...	2	1	1	2	3
82 **Preston**	R-22	1,227	70	27	3	4	...	1	1	2	1	1	1	1
83 Rushford	Q-23	1,142	28	18	2	...	...	1	2	2	2	2	2	1
84 Spring Valley	R-20	1,871	81	44	4	3	...	1	1	3	2	2	2	4
FREEBORN CO.....Total		**24,692**	**331**	**208**	**40**	**26**	**4**	**7**	**7**	**21**	**6**	**10**	**6**	**17**
Class 0.....Total		16,106	135	133	35	6	...	1	1	16	2	4	1	14
Class 1														
85 Alden	R-15	530	22	35	2	1	...	...	1	1	1	1	...	2
Class 3														
86 **Albert Lea**	R-16	8,056	174	40	3	19	4	6	5	4	3	5	5	1
GOODHUE CO.....Total		**30,799**	**700**	**279**	**47**	**30**	**11**	**15**	**13**	**21**	**7**	**17**	**11**	**35**
Class 0.....Total		17,286	106	86	36	2	1	2	2	7	2	2	1	14
Class 1														
87 Pine Island	P-19	934	38	27	3	1	1	1	1	2	1	2	1	2
Class 2														
88 Cannon Falls	O-18	1,315	90	61	1	5	3	4	3	1	1	2	2	3
89 Kenyon	P-18	1,362	75	33	2	4	2	2	3	5	...	2	2	3
90 Zumbrota	P-19	1,265	98	32	3	1	1	1	...	3	1	2	2	5
Class 3														
91 **Red Wing**	O-20	8,637	293	40	2	17	3	5	4	3	2	7	3	8
GRANT CO.....Total		**9,788**	**128**	**101**	**23**	**6**	...	...	**1**	**14**	**5**	**6**	**4**	**15**
GRANT CO.—Continued														
Class 0.....Total		8,291	75	44	15	3	...	...	...	11	4	4	1	9
Class 1														
92 **Elbow Lake**	J- 5	867	26	43	5	2	..	...	1	1	1	1	2	4
93 Herman	K- 4	630	27	14	3	1	..	...	...	2	...	1	1	2
HENNEPIN CO.....Total		**415,419**	**2,184**	**233**	**75**	1531	**137**	**133**	**127**	**123**	**85**	**195**	**103**	**392**
Class 0.....Total		20,024	132	88	45	41	1	1	3	11	2	5	2	41
Class 1														
94 Brooklyn Center	M-16	788	16	17	...	1	...	...	...	...	...	...	...	1
95 Crystal	M-16	814	(See Rob	binsdale)	(Se	e R	obb	insd	alef	or S	tore	s)		
96 Excelsior	M-21	799	23	30	...	6	1	...	1	1	...	2	1	3
97 Golden Valley	M-24	830	2	.....	...	2	...	...	...	...	...	...	...	...
98 Wayzata	M-21	633	18	5	2	1	...	...	...	2	...	2	...	3
Class 2														
99 Edina	M-23	1,833	(See Min	neapolis)	(Se	e M	inn	eap	olis	for	Sto	res)		
100 Richfield	M-23	2,411	(See Min	neapolis)	2	...	...	...	...	...	...	...	...	2
101 Robbinsdale	M-16	1,369	23	17	6	4	...	...	...	3	...	1	...	4
102 Saint Louis Park	M-22	2,281	30	13	3	6	...	...	...	...	...	...	...	3
Class 3														
103 West Minneapolis	M-23	3,055	(See Min	neapolis)	(Se	e M	inn	eap	olis	for	Sto	res)		
Class 5														
104 **Minneapolis**	M-23	380,582	1,940	63	17	1470	135	132	123	106	83	185	100	335
HOUSTON CO.....Total		**14,013**	**130**	**133**	**38**	**11**	**1**	**4**	**4**	**9**	**4**	**6**	**4**	**11**
Class 0.....Total		10,912	42	19	27	4	...	...	1	1	1	...	...	6
Class 1														
105 Houston	Q-24	778	31	58	3	2	1	1	...	2	1	1	1	...
106 Spring Grove	R-24	753	19	23	5	2	...	2	...	2	...	2	1	3
Class 2														
107 **Caledonia**	R-24	1,570	38	33	3	3	...	1	3	4	2	3	2	2
HUBBARD CO.....Total		**10,136**	**146**	**58**	**24**	**8**	...	**2**	**3**	**7**	**3**	**3**	**1**	**13**
Class 0.....Total		7,678	75	17	16	5	...	...	1	2	1	...	...	7
Class 1														
108 Akeley	G-10	855	20	5	2	1	...	1	1	...	...	1	...	2
Class 2														
109 **Park Rapids**	G- 9	1,603	51	36	6	2	...	1	1	5	2	2	1	4
ISANTI CO.....Total		**13,278**	**124**	**111**	**41**	**5**	...	...	**1**	**7**	**3**	**4**	**4**	**15**
Class 0.....Total		11,687	36	46	33	3	...	...	...	4	...	1	...	10
Class 1														
110 Braham	K-17	511	43	39	5	...	...	...	...	2	1	1	2	1
Class 2														
111 **Cambridge**	L-17	1,080	45	26	3	2	...	...	1	1	2	2	2	4
ITASCA CO.....Total		**23,876**	**426**	**20**	**51**	**37**	**7**	**13**	**7**	**11**	**4**	**10**	**6**	**28**
Class 0.....Total		11,638	96	3	33	6	1	...	1	2	1	1	...	8
Class 1														
112 Marble	F-16	742	11	.....	2	...	...	...	...	1	...	1	...	1
113 Taconite	F-16	621	14	.....	1	...	...	1	...	...	...	...	...	...
Class 2														
114 Bovey	F-16	1,324	18	5	3	5	1	3	1	1	...	2	1	3
115 Coleraine	F-16	1,300	49	2	1	2	...	2	1	1	...	1	1	2
116 Deer River	F-14	1,044	45	.....	4	1	1	1	...	1	...	1	1	2
117 Keewatin	F-17	1,879	39	.....	1	8	1	1	1	2	1	1	1	3
118 Nashwauk	F-17	2,414	25	.....	3	6	2	2	1	2	1	1	1	3
Class 3														
119 **Grand Rapids**	F-15	2,914	129	10	3	9	1	3	2	1	1	2	1	6
JACKSON CO.....Total		**15,955**	**342**	**125**	**15**	**9**	...	**6**	**7**	**9**	**4**	**5**	**5**	**12**
Class 0.....Total		11,543	21	22	6	2	...	...	...	4	...	...	...	3
Class 1														
120 Heron Lake	Q- 8	922	68	23	3	1	...	1	2	1	...	1	1	1
Class 2														
121 **Jackson**	R- 9	2,144	160	45	4	4	...	3	4	2	2	2	2	4
122 Lakefield	R- 8	1,346	93	35	2	2	...	2	1	2	2	2	2	4
KANABEC CO.....Total		**9,086**	**86**	**90**	**19**	**5**	**1**	**3**	**1**	**6**	**1**	**4**	**1**	**14**
Class 0.....Total		8,080	32	45	12	3	1	...	...	4	...	2	...	10
Class 2														
123 **Mora**	K-16	1,006	54	45	7	2	...	3	1	2	1	2	1	4
KANDIYOHI CO.....Total		**22,060**	**241**	**171**	**31**	**10**	...	**6**	**2**	**16**	**7**	**8**	**8**	**16**
Class 0.....Total		14,906	47	63	20	2	...	1	...	9	1	2	3	6
Class 1														
124 Atwater	M-10	735	44	60	3	1	...	...	...	...	2	2	1	1	2
125 New London	M- 9	527	8	14	3	...	...	...	...	...	1	2	1	2
Class 3														
126 **Willmar**	M- 9	5,892	142	34	5	7	...	5	2	5	3	3	3	6
KITTSON CO.....Total		**10,638**	**73**	**34**	**31**	**4**	...	**1**	**2**	**9**	**4**	**6**	**3**	**19**
Class 0.....Total		9,626	54	24	27	4	...	1	...	7	3	4	1	16
Class 2														
127 **Hallock**	A- 2	1,012	19	10	4	...	...	...	...	2	2	1	2	2	3
KOOCHICHING CO.....Total		**13,520**	**225**	**3**	**51**	**16**	**1**	**3**	**2**	**3**	**1**	**5**	**4**	**12**

Bold Face Type Designates County Seat.
★ Designates State Capital.

¶ Designates Unincorporated Place (Shown only when County Seat.)
† Excepting County Seat Shown Separately.

MINNESOTA—Continued

Explanation

Class 0—Incorporated Places under 500 Population and Unincorporated Places of All Sizes
Class 1—Incorporated Places 500 to 1,000 Population. (Printed in Brown on Map).
Class 2—Incorporated Places 1,000 to 2,500 Population. (Printed in Red on Map).

Explanation

Class 3 Incorporated Places 2,500 to 10,000 Population. (Printed in Green on Map).
Class 4 Incorporated Places 10,000 to 25,000 Population. (Printed in Blue on Map).
Class 5 Incorporated Places over 25,000 Population. (Printed in Black on Map).

Map Key No.	Location on Map	Population	Woman's World Circulation: Town	Woman's World Circulation: R.F.D.	Gen'l Stores	Grocers	Dry Goods	Clothing	Boots & Shoes	Hardware	Furniture	Drugs	Jewelry	Autos & Garages
KOOCHICHING CO.—Cont'd														
Class 0.....Total		10,072	134	3	44	3	..	1	1	1	...	3	1	8
Class 3														
128 **International Falls**....	B-16	3,448	91	.....	7	13	1	2	1	2	1	2	3	4
LAC QUI PARLE CO.....Total		**15,554**	**114**	**103**	**22**	**6**	...	**5**	**5**	**13**	**4**	**7**	**5**	**18**
Class 0.....Total		11,614	41	36	11	2	...	1	1	5	1	2	1	6
Class 1														
129 Boyd.....N- 5		549	11	16	2	2	...	1	.	2	1	1	.	2
Class 2														
130 Dawson.....N- 5		1,511	23	22	3	1	..	2	1	3	1	2	2	4
131 **Madison**.....M- 4		1,838	39	29	6	1	..	1	3	3	1	2	2	6
18 Ortonville (See also Big Stone Co.).....L- 3		42	(See Big	Stone Co.)		(See	Big	Stone	Co.	for	Stores)			
LAKE CO.....Total		**8,251**	**194**	**8**	**16**	**11**	**1**	**4**	**6**	**1**	.	**2**	**2**	**5**
Class 0.....Total		3,705	26	1	13	5	...	..		...	.	.....		1
Class 3														
132 **Two Harbors**.....G-23		4,546	168	7	3	6	1	4	6	1		2	2	4
LE SUEUR CO......**Total**		**17,870**	**343**	**163**	**31**	**18**	**2**	**7**	**5**	**14**	**6**	**9**	**8**	**19**
Class 0.....Total		11,377	60	36	15	7	..	...	.	3	1	2	..	5
Class 1														
133 Kasota.....P-14		686	47	9	2	1	...	.	.	1		1	.	..
134 **Le Sueur Center**..O-15		863	36	27	3	..	...	1	1	3	1	1	1	4
Class 2														
135 Le Sueur.....O-14		1,795	76	51	1	7	1	4	3	2	1	2	2	3
136 Montgomery.....O-15		1,297	63	14	7	..	..	1	..	3	2	2	4	3
245 New Prague (See also Scott Co.)..O-15		641	(See Scott Co.)		(See	Scott	Co.	for	Stores)					
137 Waterville.....P-15		12.11	61	26	3	3	1	1	1	2	1	1	1	4
LINCOLN CO.....Total		**11,268**	**137**	**102**	**15**	**7**	**1**	**3**	**3**	**9**	**4**	**4**	**4**	**11**
Class 0.....Total		8,080	22	21	4	..	.	...	.	1	...	..	...	3
Class 1														
138 Hendricks.....O- 3		731	18	28	5	.....		1	...	2	1	1	..	3
139 **Ivanhoe**.....O- 4		655	18	9	3	1	..	1	...	2	1	1	1	2
140 Lake Benton.....P- 3		944	44	23	1	5	1	1	2	2	1	1	1	2
141 Tyler.....P- 4		858	35	21	2	1	..	..	1	2	1	1	2	1
LYON CO.....Total		**18,837**	**410**	**150**	**32**	**21**	**5**	**6**	**8**	**17**	**7**	**12**	**8**	**35**
Class 0.....Total		10,911	71	35	15	6	..	.....		4	..	4	..	11
Class 1														
142 Balaton.....P- 5		664	39	30	4	...	...	1	1	1	.	1	...	3
143 Cottonwood.....O- 6		813	32	11	4	1	...	.....		3	2	2	1	3
144 Minneota.....O- 5		894	53	15	4	2	...	.....		1	1	1	2	2
Class 2														
145 Tracy.....P- 6		2,463	126	21	4	3	2	3	4	3	2	2	3	8
Class 3														
146 **Marshall**.....O- 6		3,092	89	38	1	9	3	2	3	5	2	2	2	8
MC LEOD CO.....Total		**20,444**	**393**	**183**	**37**	**16**	**2**	**6**	**13**	**17**	**9**	**10**	**7**	**27**
Class 0.....Total		14,238	77	53	17	4	..	1	5	7	3	3	1	9
Class 1														
147 Browntown.....N-12		540	33	15	3	...	...	.....		2	1	1	1	3
148 Stewart.....N-11		540	36	16	5	...	...	...	1	2	1	1	1	1
Class 2														
149 **Glencoe**.....N-13		1,747	91	27	6	4	1	3	4	2	2	2	2	4
Class 3														
150 Hutchinson.....N-12		3,379	156	72	6	8	1	2	3	4	2	3	2	10
MAHNOMEN CO.....Total		**6,197**	**41**	**3**	**12**	**4**	...	**2**	**1**	**5**	**2**	**3**	**2**	**5**
Class 0.....Total		5,121	19	1	9	1	...	.....		3	1	1	.	3
Class 2														
151 **Mahnomen**.....F- 5		1,076	22	2	3	3	.	2	1	2	1	2	2	2
MARSHALL CO.....Total		**19,443**	**168**	**88**	**53**	**8**	.	**4**	**1**	**9**	**5**	**7**	**5**	**20**
Class 0.....Total		16,134	103	41	43	3	..	1	...	6	1	3	1	13
Class 1														
152 Argyle.....C- 2		956	17	10	5	.....		1	...	1	2	1	1	3
153 Stephen.....B- 2		581	7	13	3	3	...	1	...	2	...	1	1	1
Class 2														
154 **Warren**.....C- 2		1,772	41	24	2	2	...	1	1	...	2	2	2	3
MARTIN CO.....Total		**21,085**	**511**	**184**	**30**	**15**	**1**	**6**	**5**	**13**	**7**	**11**	**8**	**31**
Class 0.....Total		13,716	84	73	15	5	...	.....		4	...	2	2	10
Class 1														
155 Ceylon.....R-11		543	15	3	3	...	...	1	...	2	1	1	...	4
156 Sherburne.....R-10		832	65	29	3	...	...	1	1	1	2	1	1	3
157 Truman.....Q-11		752	17	14	2	2	...	1	...	2	1	1	1	4
158 Welcome.....R-11		612	41	9	3	...	...	...	...	1	1	1	1	1
Class 3														
159 **Fairmont**.....R-11		4,630	289	56	4	8	1	3	4	3	2	5	3	9
MEEKER CO.....Total		**18,103**	**200**	**142**	**33**	**10**	**1**	**2**	**6**	**12**	**2**	**7**	**5**	**20**
Class 0.....Total		14,085	53	44	22	3	...	...	1	7	...	2	2	9

Map Key No.	Location on Map	Population	Woman's World Circulation: Town	Woman's World Circulation: R.F.D.	Gen'l Stores	Grocers	Dry Goods	Clothing	Boots & Shoes	Hardware	Furniture	Drugs	Jewelry	Autos & Garages
MEEKER CO.—Continued														
Class 1														
160 Dassel.....M-12		804	40	31	2	2	1	...	1	1	...	2	...	2
161 Eden Valley (See also Stearns Co.).....L-11		424	17	14	3	2	...	.....		...	1	...	1	1
Class 3														
162 **Litchfield**.....M-11		2,790	90	53	6	3	...	2	4	3	2	2	2	8
MILLE LACS CO.....Total		**14,180**	**265**	**154**	**34**	**5**	**1**	**2**	**1**	**12**	**1**	**6**	**4**	**17**
Class 0.....Total		11,148	64	9	21	4	...	.....		7	...	2	...	11
Class 2														
163 **Milaca**.....K-15		1,347	85	87	3	...	...	1	...	3	...	2	3	2
164 Princeton.....L-15		1,685	116	58	10	1	1	1	1	2	1	2	1	4
MORRISON CO.....Total		**25,841**	**302**	**132**	**51**	**38**	**4**	**5**	**6**	**19**	**6**	**10**	**5**	**43**
Class 0.....Total		19,027	98	48	40	12	...	.....		12	3	4	...	23
Class 1														
165 Pierz.....J-13		624	8	17	4	2	1	...	1	1	...	2	1	3
166 Royalton.....K-12		690	41	12	4	1	1	1	1	2	1	1	1	3
Class 3														
167 **Little Falls**.....J-12		5,500	155	55	3	23	2	4	4	4	2	3	3	14
MOWER CO.....Total		**25,993**	**682**	**350**	**32**	**34**	**4**	**7**	**12**	**14**	**5**	**7**	**7**	**18**
Class 0.....Total		13,475	168	89	17	6	...	.....		7	1	2	...	7
Class 1														
168 Adams.....R-19		609	26	3	2	...	...	.....		1	2	1	1	1
169 Grand Meadow.....R-20		579	27	22	3	1	...	1	1	1	1	1	1	1
170 Le Roy.....R-20		707	63	14	4	2	...	1	...	2	1	1	1	2
171 Lyle.....R-18		505	20	34	3	...	...	.....		1	1	1	2	1
Class 4														
172 **Austin**.....R-18		10,118	378	188	3	25	4	5	10	1	...	1	3	6
MURRAY CO.....Total		**13,631**	**181**	**69**	**25**	**3**	...	**1**	**3**	**14**	**4**	**8**	**4**	**13**
Class 0.....Total		11,693	47	32	19	1	...	.....		1	10	2	6	1	7
Class 1														
173 Fulda.....Q- 6		893	57	13	3	1	...	.....		...	2	1	1	1	4
Class 2														
174 **Slayton**.....Q- 6		1,045	77	24	3	1	...	1	2	2	1	1	2	2
NICOLLET CO.....Total		**15,036**	**106**	**90**	**20**	**9**	**2**	**2**	**4**	**8**	**3**	**5**	**4**	**12**
Class 0.....Total		8,861	19	43	16	...	...	.....		3	1	2	1	7
Class 2														
175 North Mankato.....P-13		1,840	(See Mankato, Blue Earth Co.)		(See	Mankato	to	Blue	Earth	Co.,	for	Stores)		
Class 3														
176 **Saint Peter**.....P-14		4,335	87	47	4	9	2	2	4	5	2	3	3	5
NOBLES CO.....Total		**17,917**	**425**	**123**	**30**	**11**	**1**	**5**	**6**	**15**	**5**	**8**	**6**	**22**
Class 0.....Total		12,682	161	56	21	5	...	.....		10	1	4	1	10
Class 1														
177 Ellsworth.....R- 5		667	27	11	2	1	...	1	1	2	...	1	1	2
Class 2														
178 Adrian.....R- 5		1,087	80	18	3	2	...	1	1	1	2	2	2	2
Class 3														
179 **Worthington**.....R- 6		3,481	157	38	4	3	1	3	4	2	2	1	2	8
NORMAN CO.....Total		**14,880**	**140**	**75**	**38**	**7**	...	**3**	**3**	**14**	**3**	**2**	**6**	**13**
Class 0.....Total		12,265	46	33	27	3	...	.....		7	1	...	2	9
Class 1														
180 Halstad.....F- 2		528	15	4	3	1	...	.....		1	1	1	1	2
181 Twin Valley.....F- 4		676	16	13	4	2	...	2	2	3	1	1	1	1
Class 2														
182 Ada.....F- 3		1,411	63	25	4	1	...	1	1	3	.....		2	1
OLMSTED CO.....Total		**28,014**	**505**	**145**	**27**	**45**	**5**	**10**	**7**	**6**	**5**	**10**	**10**	**25**
Class 0.....Total		12,956	58	51	21	7	..	.....		1	2	2	2	10
Class 1														
183 Stewartville.....Q-20		941	52	33	4	2	1	1	2	2	1	1	3	1
Class 2														
80 Chatfield (See also Fillmore Co.).....Q-21		395	(See Fillmore Co)		(See	Fillmore	Co.	for	Stores)					
Class 4														
184 **Rochester**.....Q-20		13,722	395	61	2	36	4	9	5	3	2	7	5	14
OTTER TAIL CO.....Total		**50,818**	**672**	**321**	**95**	**29**	**2**	**11**	**13**	**27**	**15**	**17**	**13**	**44**
Class 0.....Total		38,058	129	110	60	6	...	1	1	11	4	4	1	20
Class 1														
185 Battle Lake.....I- 6		628	22	22	4	1	...	1	1	2	1	1	1	2
186 Henning.....I- 7		755	34	16	6	1	...	1	2	3	1	2	1	2
187 New York.....I- 8		700	38	24	7	1	...	.....		1	...	1	1	1
188 Parkers Prairie.....J- 8		570	37	27	4	1	1	...	...	1	1	1	1	1
Class 2														
189 Pelican Rapids.....H- 5		1,156	45	38	5	5	...	1	1	4	2	2	1	4
190 Perham.....H- 7		1,370	69	21	7	2	...	1	1	1	2	2	2	4
Class 3														
191 **Fergus Falls**.....I- 5		7,581	298	63	2	12	1	6	7	4	4	4	5	10

Bold Face Type Designates County Seat.
★ Designates State Capital.

¶ Designates Unincorporated Place (Shown only when County Seat.)
† Excepting County Seat Shown Separately.

MINNESOTA—Continued

Explanation

Class 0—Incorporated places under 500 Population and Unincorporated Places of All Sizes.
Class 1—Incorporated Places 500 to 1,000 Population. (Printed in Brown on Map).
Class 2—Incorporated Places 1,000 to 2,500 Population. (Printed in Red on Map).

Explanation

Class 3—Incorporated Places 2,500 to 10,000 Population. (Printed in Green on Map).
Class 4—Incorporated Places 10,000 to 25,000 Population. (Printed in Blue on Map).
Class 5—Incorporated Places over 25,000 Population. (Printed in Black on Map).

Map Key No.	Location on Map	Population	Woman's World Circulation: Town	Woman's World Circulation: R.F.D.	Gen'l Stores	Grocers	Dry Goods	Clothing	Boots & Shoes	Hardware	Furniture	Drugs	Jewelry	Autos & Garages
PENNINGTON CO.—Total		**12,091**	**137**	**28**	**19**	**12**	...	**3**	**1**	**4**	**3**	**5**	**4**	**20**
Class 0—Total		7,406	41	6	16	3	...	...	...	2	...	1	...	4
Class 3														
192 **Thief River Falls**	C–4	4,685	96	22	3	9	...	3	1	2	3	4	1	16
PINE CO.—Total		**21,117**	**299**	**135**	**62**	**15**	**1**	**2**	**5**	**11**	**4**	**7**	**4**	**26**
Class 0—Total		17,941	131	57	52	6	...	...	1	5	1	2	1	16
Class 1														
193 Hinckley	J–18	673	57	30	2	2	...	1	2	2	2	1	1	3
Class 2														
194 **Pine City**	K–18	1,303	57	31	5	2	...	...	1	3	1	3	2	3
195 Sandstone	J–18	1,200	54	17	3	5	1	1	1	1	...	1	...	4
PIPESTONE CO.—Total		**12,050**	**408**	**92**	**23**	**10**	**2**	**4**	**2**	**12**	**3**	**5**	**5**	**22**
Class 0—Total		7,217	74	25	17	...	...	...	...	6	1	1	1	8
Class 1														
196 Edgerton	Q–4	657	39	17	3	2	1	1	...	1	...	...	1	3
197 Jasper (See also Rock Co.)	Q–3	851	72	6	3	2	...	1	...	3	1	1	1	3
Class 3														
198 **Pipestone**	Q–3	3,325	223	44	...	6	1	2	2	2	1	3	2	8
POLK CO.—Total		**37,090**	**323**	**166**	**70**	**35**	**3**	**12**	**7**	**29**	**10**	**12**	**8**	**38**
Class 0—Total		25,156	119	46	48	10	...	...	1	14	4	4	2	17
Class 1														
199 Fertile	E–4	800	10	25	4	1	...	1	...	3	1	1	1	3
200 Mc Intosh	E–6	805	16	13	4	1	...	...	1	3	...	1	2	3
Class 2														
201 East Grand Forks	D–1	2,490	50	25	2	9	...	2	2	2	...	1	...	3
202 Fosston	E–6	1,014	22	16	4	3	...	4	1	3	2	2	1	5
Class 3														
203 **Crookston**	E–3	6,825	106	41	8	11	3	5	2	4	3	3	2	7
POPE CO.—Total		**13,631**	**194**	**74**	**30**	**6**	...	...	**3**	**13**	**5**	**4**	**5**	**12**
Class 0—Total		10,620	51	34	21	1	...	...	1	8	3	2	1	7
Class 1														
204 Starbuck	K–7	824	46	17	5	1	...	...	...	1	1	...	2	3
Class 2														
205 **Glenwood**	K–8	2,187	97	23	4	4	...	...	2	4	1	2	2	2
RAMSEY CO.—Total		**244,554**	**1,003**	**58**	**22**	**885**	**60**	**62**	**84**	**53**	**33**	**108**	**46**	**154**
Class 0—Total		5,855	10	10	5	1	...	...	...	...	...	...	...	3
Class 2														
206 North Saint Paul	M–25	1,979	20	12	4	5	...	...	1	2	...	1	...	5
207 White Bear Lake	M–17	2,022	82	8	...	8	2	...	3	3	1	1	1	6
Class 5														
208 **Saint Paul** ★	N–17	234,698	891	28	13	871	58	62	80	48	32	106	45	140
RED LAKE CO.—Total		**7,263**	**76**	**19**	**17**	**4**	...	...	**1**	**6**	**3**	**2**	**1**	**12**
Class 0—Total		5,714	43	3	13	1	...	...	...	3	3	1	...	7
Class 2														
209 **Red Lake Falls**	D–4	1,549	33	16	4	3	...	...	1	3	...	1	1	5
REDWOOD CO.—Total		**20,908**	**281**	**175**	**43**	**16**	**1**	**4**	**7**	**22**	**8**	**13**	**7**	**32**
Class 0—Total		16,282	128	72	27	4	...	...	3	15	5	6	2	19
Class 1														
210 Lamberton	O–8	872	41	23	5	4	...	2	3	3	1	2	2	3
211 Morgan	O–9	670	17	30	5	1	...	...	...	...	...	2	...	3
212 Walnut Grove	O–7	663	30	37	4	...	...	...	...	2	1	...	1	1
Class 2														
213 **Redwood Falls**	O–9	2,421	65	13	2	7	1	2	1	2	1	3	2	6
RENVILLE CO.—Total		**23,634**	**562**	**199**	**44**	**11**	...	**3**	**4**	**17**	**7**	**8**	**8**	**33**
Class 0—Total		16,150	57	41	12	2	...	...	...	3	2	...	1	8
Class 1														
214 Bird Island	N–10	976	56	15	3	1	...	...	...	2	1	1	2	2
215 Franklin	O–10	510	39	13	3	1	...	...	1	1	...	1	...	3
216 Hector	N–10	830	78	30	5	...	...	...	...	2	...	1	1	5
217 Morton	O–9	709	46	11	5	...	...	...	...	2	...	1	...	2
218 Sacred Heart	N–8	763	44	9	5	1	...	...	...	1	2	1	...	1
Class 2														
219 Fairfax	O–10	1,066	67	26	5	1	...	1	1	...	...	1	1	4
220 **Olivia**	N–9	1,488	92	28	2	3	...	1	1	3	1	1	2	5
221 Renville	N–8	1,142	83	26	2	2	...	1	1	3	1	1	1	3
RICE CO.—Total		**28,307**	**538**	**482**	**24**	**47**	**4**	**10**	**10**	**14**	**9**	**8**	**8**	**34**
Class 0—Total		12,507	75	102	19	5	...	...	...	5	2	1	1	8
Class 1														
222 Morristown	P–16	688	55	41	2	...	...	...	...	2	1	1	...	3
Class 3														
223 Northfield	O–17	4,023	136	130	2	6	2	4	2	2	2	3	3	7
Class 4														
224 **Faribault**	P–17	11,089	272	209	1	36	2	6	8	5	4	3	4	16
ROCK CO.—Total		**10,965**	**258**	**52**	**13**	**6**	**2**	...	**1**	**10**	**3**	**4**	**2**	**16**
Class 0—Total		8,066	95	23	12	3	1	...	...	6	1	2	1	7
ROCK CO.—Continued														
Class 1														
197 Jasper (See also Pipestone Co.)	Q–3	117	(See Pipestone Co.)		(See Pipestone Co. for Stores)									
Class 3														
225 **Luverne**	R–4	2,782	163	29	1	3	1	...	1	4	2	2	1	9
ROSEAU CO.—Total		**13,305**	**144**	**36**	**49**	**12**	...	**1**	**1**	**4**	**1**	**4**	**3**	**9**
Class 0—Total		11,082	88	24	35	8	...	...	...	2	...	2	1	2
Class 2														
226 **Roseau**	A–6	1,012	17	11	7	2	...	1	...	1	1	1	1	3
227 Warroad	A–8	1,211	39	1	7	2	...	...	1	1	...	1	1	4
SAINT LOUIS CO.—Total		**206,391**	**3,831**	**141**	**191**	**530**	**45**	**109**	**56**	**65**	**29**	**64**	**57**	**147**
Class 0—Total		40,230	340	36	124	28	1	...	...	1	...	2	1	11
Class 1														
228 Franklin	E–20	807	39	13	(See Gilbert for Stores)									
229 Tower	D–20	706	42	2	6	2	1	2	...	2	...	...	1	3
Class 2														
230 Biwabik	E–20	2,024	69	2	3	3	1	2	1	1	...	...	1	2
231 Buhl	E–18	2,007	26	...	...	9	2	1	1	2	...	1	1	4
232 Kinney	E–19	1,200	14	...	3	2	1	2	...	2	...	1	...	1
233 Mountain Iron	E–19	1,546	16	...	1	4	1	1	...	1	...	...	...	1
234 Proctorknott	H–21	2,378	87	...	...	5	1	2	1	3	...	1	...	1
Class 3														
235 Aurora	E–21	2,809	82	...	3	5	3	2	3	3	3	1	1	1
236 Chisholm	F–18	9,039	199	...	3	17	5	5	3	6	1	3	4	9
237 Ely	D–22	4,902	151	...	10	9	2	7	1	4	...	1	...	3
238 Eveleth	F–19	7,205	167	...	5	29	2	7	3	3	2	3	3	8
239 Gilbert	E–20	3,510	50	3	3	4	2	2	2	2	1	1	1	3
Class 4														
240 Hibbing	F–18	15,089	287	...	5	45	5	5	5	6	5	3	6	13
241 Virginia	E–19	14,022	370	1	8	33	4	13	5	4	2	6	7	20
Class 5														
242 **Duluth**	H–21	98,917	1,892	84	17	335	14	58	31	25	15	39	31	67
SCOTT CO.—Total		**14,245**	**302**	**109**	**38**	**6**	...	**4**	**2**	**13**	**7**	**10**	**7**	**25**
Class 0—Total		9,001	33	15	19	1	...	...	...	3	1	1	...	7
Class 2														
243 Belle Plaine	O–14	1,251	64	10	4	2	...	1	...	3	2	2	2	5
244 Jordan	O–15	1,106	60	40	4	...	...	1	2	2	1	2	2	5
245 New Prague (See also Le Sueur Co.)	O–15	899	76	19	6	3	...	2	...	3	1	2	2	3
246 **Shakopee**	N–15	1,988	69	25	5	...	...	...	...	2	2	3	1	5
SHERBURNE CO.—Total		**9,651**	**140**	**87**	**15**	**4**	**3**	**2**	**2**	**6**	**2**	**2**	**2**	**5**
Class 0—Total		7,772	66	62	12	2	2	1	1	4	1	1	1	3
Class 1														
247 **Elk River**	L–15	983	74	25	3	2	1	1	1	2	1	1	1	2
Class 4														
266 Saint Cloud (See also Stearns and Benton Co.)	L–13	896	(See Stearns Co.)		(See Stearns Co. for Stores)									
SIBLEY CO.—Total		**15,635**	**264**	**71**	**24**	**9**	**1**	**3**	**5**	**14**	**8**	**6**	**4**	**14**
Class 0—Total		11,580	17	1	3	3	...	...	1	3	...	1	...	4
Class 1														
248 Arlington	O–13	776	54	20	4	1	...	...	2	3	2	1	2	2
249 **Gaylord**	O–12	783	39	12	3	...	...	1	1	3	2	1	1	2
250 Gibbon	O–11	583	25	4	5	...	...	...	...	1	2	...	1	1
251 Henderson	O–14	766	50	21	6	1	1	...	...	2	1	1	...	1
Class 2														
252 Winthrop	O–12	1,147	79	13	3	4	...	2	1	2	1	2	...	4
STEARNS CO.—Total		**55,741**	**1,077**	**236**	**84**	**57**	**9**	**15**	**18**	**35**	**18**	**18**	**15**	**77**
Class 0—Total		29,324	121	45	43	4	...	...	...	10	2	3	1	20
Class 1														
253 Albany	K–11	824	30	9	4	...	...	...	1	2	2	1	...	2
254 Avon	L–11	709	2	6	3	...	...	...	...	1	1	...	...	2
255 Brooten	L–9	649	25	22	5	1	...	1	1	1	...	1	1	2
256 Cold Spring	L–12	705	11	1	2	...	...	...	...	2	...	1	...	2
161 Eden Valley (See also Meeker Co.)	L–11	241	(See Meeker Co.)		(See Meeker Co. for Stores)									
257 Freeport	K–11	525	27	12	2	1	...	...	...	2	...	1	...	3
258 Holding	K–11	507	13	6	3	2	1	1	...	2	1	1	1	2
259 Richmond	L–11	651	4	3	3	...	...	...	2	1	1	1	1	4
260 Saint Joseph	L–12	717	6	7	3	...	...	...	...	...	...	...	...	4
261 Sartell (See also Benton Co.)	K–12	394	6	...	1	...	...	...	...	...	...	...	...	1
262 Waite Park	L–12	963	40	...	1	2	...	...	...	1	...	1	...	2
Class 2														
263 Paynesville	L–10	1,060	49	28	4	...	...	1	1	2	1	1	1	2
Class 3														
264 Melrose	K–10	2,529	117	7	4	2	2	2	2	2	2	2	2	3
265 Sauk Center	K–9	2,699	134	49	3	5	3	3	4	2	2	2	2	6
Class 4														
266 **Saint Cloud** (See also Benton and Sherburne Co's.)	L–13	13,244	492	41	3	40	3	7	7	7	6	3	6	22
STEELE CO.—Total		**18,061**	**380**	**182**	**21**	**12**	**2**	**5**	**3**	**10**	**7**	**7**	**5**	**16**
Class 0—Total		9,797	49	40	12	1	...	...	...	4	2	1	1	3
Class 2														
267 Blooming Prairie	Q–17	1,012	48	52	4	3	...	1	1	2	2	1	2	3

Bold Face Type Designates County Seat.
★Designates State Capital.

¶ Designates Unincorporated Place (Shown only when County Seat.)
† Excepting County Seat Shown Separately.

MINNESOTA—Continued

Explanation

Class 0—Incorporated Places under 500 Population and Unincorporated Places of All Sizes.
Class 1—Incorporated Places 500 to 1,000 Population. (Printed in Brown on Map).
Class 2—Incorporated Places 1,000 to 2,500 Population. (Printed in Red on Map).
Class 3—Incorporated Places 2,500 to 10,000 Population. (Printed in Green on Map).
Class 4—Incorporated Places 10,000 to 25,000 Population. (Printed in Blue on Map).
Class 5—Incorporated Places over 25,000 Population. (Printed in Black on Map).

Map Key No.	Location on Map	Population	Woman's World Circulation: Town	Woman's World Circulation: R.F.D.	Gen'l Stores	Grocers	Dry Goods	Clothing	Boots & Shoes	Hardware	Furniture	Drugs	Jewelry	Autos & Garages
STEELE CO.—Continued														
Class 3														
268 Owatonna	P–17	7,252	283	90	5	8	2	4	2	4	3	5	2	10
STEVENS CO.—Total		**9,778**	**166**	**72**	**15**	**8**	**2**	**3**	**2**	**8**	**2**	**4**	**3**	**12**
Class 0—Total		6,695	25	16	8	3	..	.	.	4		1		4
Class 1														
269 Hancock	L– 6	763	38	15	5	1	..	.	..	2	...	1	1	3
Class 2														
270 Morris	L– 5	2,320	103	41	2	4	2	3	2	2	2	2	2	5
SWIFT CO.—Total		**15,093**	**343**	**110**	**26**	**10**	**1**	**2**	**2**	**14**	**4**	**7**	**6**	**20**
Class 0—Total		10,835	69	46	12	3	..	..	.	6	1	2	1	7
Class 1														
271 Kerkhoven	M– 8	568	37	7	5	1	..	..	.	2	1	1	1	2
Class 2														
272 Appleton	M– 5	1,579	142	23	4	4	..	1	2	3	1	2	2	4
273 **Benson**	L– 7	2,111	95	34	5	2	1	1	..	3	1	2	2	7
TODD CO.—Total		**26,059**	**410**	**203**	**36**	**15**	**3**	**6**	**7**	**13**	**3**	**8**	**6**	**28**
Class 0—Total		20,522	138	63	21	4	...	2	1	6	...	3	...	12
Class 1														
274 Browerville	J–10	681	35	11	5	1	..	..	1	2	...	1	1	3
275 Eagle Bend	J– 9	600	45	42	4	2	..	..	1	1	...	1	1	1
Class 2														
276 **Long Prairie**	J–10	1,346	77	48	3	1	...	2	2	2	2	1	2	4
70 Osakis (See also Douglas Co.)	K– 8	340	(See Douglas Co.)		(See Douglas Co. for Stores)									
Class 3														
277 Staples	I–10	2,570	115	39	3	7	3	2	2	2	1	2	2	8
TRAVERSE CO.—Total		**7,943**	**83**	**39**	**11**	**5**	..	**3**	**2**	**5**	**2**	**5**	**1**	**12**
Class 0—Total		5,533	11	4	6	1	..	..	..	3	1	1	...	2
Class 2														
278 Browns Valley	K– 1	1,073	12	11	2	2	..	2	1	2	...	2	...	4
279 **Wheaton**	J– 3	1,337	60	24	3	2	..	1	1	...	1	2	1	6
WABASHA CO.—Total		**17,919**	**307**	**161**	**38**	**12**	**4**	**6**	**6**	**14**	**7**	**12**	**9**	**23**
Class 0—Total		10,953	91	74	28	2	..	..	1	7	2	4	2	12
Class 1														
280 Elgin	P–21	501	30	11	3	..	..	..	..	..	1	1	1	2
Class 2														
281 Plainview	P–21	1,370	48	26	3	..	..	1	1	1	1	2	2	4
282 **Wabasha**	O–22	2,249	66	11	4	3	2	3	1	2	2	2	2	2
Class 3														
283 Lake City	O–21	2,846	72	39	..	7	2	2	3	3	1	3	2	3
WADENA CO.—Total		**10,699**	**287**	**132**	**21**	**6**	**3**	**1**	**3**	**8**	**3**	**5**	**2**	**18**
Class 0—Total		7,357	17	28	9	2	1	..	1	3	1	1	..	5
Class 1														
284 Sebeka	H– 9	585	13	27	4	..	..	..	..	1	2	1	1	4
285 Verndale	I– 9	571	50	37	4	..	..	..	..	..	..	..	1	3
Class 2														
286 **Wadena**	I– 9	2,186	207	40	4	4	2	1	1	3	1	2	2	6
WASECA CO.—Total		**14,133**	**269**	**144**	**15**	**11**	**1**	**6**	**6**	**10**	**4**	**7**	**7**	**11**
Class 0—Total		8,210	24	17	8	3	..	..	..	2	...	1	...	3
WASECA CO.—Continued														
Class 1														
287 New Richland	Q–16	754	40	40	3	2	...	1	1	2	1	1	2	2
Class 2														
288 Janesville	P–15	1,261	10	25	4	1	...	2	2	3	1	2	2	2
Class 3														
289 **Waseca**	P–15	3,908	165	62	...	5	1	3	3	3	2	3	3	4
WASHINGTON CO.	**Total**	**23,761**	**361**	**173**	**33**	**43**	**2**	**5**	**7**	**9**	**2**	**5**	**3**	**20**
Class 0	**Total**	12,390	69	72	26	14	...	..	..	3	...	..	..	13
Class 1														
290 Forest Lake	M–18	800	30	34	2	3	1	...	1	1	...	2	...	..
291 Saint Paul Park	N–18	900	8	4	1	2	...	..	..	1	...	..	..	1
Class 2														
292 South Stillwater	M–18	1,936	14	.....	1	2	...	1	...	..	..	..	..	..
Class 3														
293 **Stillwater**	M–18	7,735	240	63	3	22	1	4	6	4	2	3	3	6
WATONWAN CO.	**Total**	**12,457**	**221**	**87**	**22**	**9**	**1**	**3**	**4**	**13**	**6**	**4**	**7**	**19**
Class 0	**Total**	8,337	28	31	15	3	...	..	..	8	3	3	4	8
Class 2														
294 Madelia	Q–12	1,447	73	27	2	2	1	1	1	2	1	...	1	4
Class 3														
295 **Saint James**	Q–11	2,673	120	29	5	4	...	2	3	3	2	1	2	7
WILKIN CO.	**Total**	**10,187**	**224**	**63**	**27**	**6**	**1**	**2**	**2**	**12**	**2**	**5**	**2**	**13**
Class 0	**Total**	7,786	115	59	24	2	...	1	...	9	1	3	...	7
Class 2														
296 **Breckenridge**	I– 3	2,401	109	4	3	4	1	1	2	3	1	2	2	6
WINONA CO.	**Total**	**33,653**	**901**	**358**	**47**	**66**	**7**	**10**	**13**	**11**	**5**	**13**	**8**	**25**
Class 0	**Total**	12,401	163	158	35	4	1	1	1	2	...	2	...	11
Class 1														
297 Lewiston	Q–22	758	54	49	2	1	...	1	...	2	1	1	...	..
Class 2														
298 Saint Charles	Q–22	1,351	94	55	3	1	1	1	2	3	1	1	2	2
Class 4														
299 **Winona**	P–25	19,143	590	96	7	60	5	7	10	4	3	9	6	12
WRIGHT CO.	**Total**	**28,685**	**404**	**243**	**57**	**22**	**3**	**1**	**5**	**22**	**9**	**14**	**10**	**43**
Class 0	**Total**	22,220	135	84	32	8	...	..	1	7	2	4	3	22
Class 1														
300 Annandale	M–13	644	39	22	4	2	...	..	1	1	1	1	1	2
301 Delano	M–14	924	27	13	2	4	1	...	2	3	1	1	1	3
302 Howard Lake	M–13	744	49	9	4	1	...	..	..	1	1	1	2	2
303 Maple Lake	M–13	677	14	17	6	...	...	..	..	3	1	1	...	3
Class 2														
304 **Buffalo**	M–14	1,438	57	41	2	3	...	..	..	3	1	2	1	5
305 Cokato	M–13	1,014	26	30	3	3	1	1	1	2	1	2	1	4
306 Monticello	M–14	1,024	57	27	4	1	1	...	..	2	1	2	1	2
YELLOW MEDICINE CO.	**Total**	**16,550**	**211**	**87**	**26**	**11**	...	**5**	**7**	**13**	**6**	**7**	**6**	**21**
Class 0	**Total**	12,821	74	45	14	2	...	..	1	6	1	2	2	10
Class 1														
307 Clarkfield	N– 6	724	14	7	3	..	...	..	2	1	2	...	1	...	3
Class 2														
308 Canby	N– 4	1,754	40	19	6	5	...	1	1	3	3	2	2	6
309 **Granite Falls** (See also Chippewa Co.)	N– 7	1,251	83	16	3	4	...	2	4	2	2	2	2	2

Bold Face Type Designates County Seat.
★ Designates State Capital.
¶ Designates Unincorporated Place (Shown only when County Seat.)
† Excepting County Seat Shown Separately.

MISSOURI

TOTALS FOR THE STATE

Population	Woman's World Circulation		Gen'l Stores	Grocers	Dry Goods	Clothing	Boots&Shoes	Hardware	Furniture	Drugs	Jewelry	Autos & Garages
	Town	R.F.D.										
3,404,055	26,666	9,623	5,102	8,290	1,374	644	919	1,428	866	1,915	850	2,940

Places Shown on Map

19 Places under 500 Population
144 Places 500 to 1,000 Population
116 Places 1,000 to 2,500 Population
50 Places 2,500 to 10,000 Population
8 Places 10,000 to 25,000 Population
5 Places over 25,000 Population

Explanation

Class 0—Incorporated Places under 500 Population and Unincorporated Places of All Sizes.
Class 1—Incorporated Places 500 to 1,000 Population. (Printed in Brown on Map).
Class 2—Incorporated Places 1,000 to 2,500 Population. (Printed in Red on Map).

Explanation

Class 3—Incorporated Places 2,500 to 10,000 Population. (Printed in Green on Map).
Class 4—Incorporated Places 10,000 to 25,000 Population. (Printed in Blue on Map).
Class 5—Incorporated Places over 25,000 Population. (Printed in Black on Map).

Map Key No.	Location on Map	Population	Woman's World Circulation		Gen'l Stores	Grocers	Dry Goods	Clothing	Boots & Shoes	Hardware	Furniture	Drugs	Jewelry	Autos & Garages
			Town	R.F.D.										
ADAIR CO.....Total		21,404	320	97	46	59	7	4	6	7	6	10	4	14
Class 0.....Total		12,448	36	36	35	4	...	...	...	3	2	3	...	7
Class 2														
1 Novinger.....	C–12	1,743	21	16	8	8	...	...	1	1	2	2	1	3
Class 3														
2 **Kirksville**.....	C–12	7,213	263	45	3	47	7	4	5	3	2	5	3	4
ANDREW CO.....Total		**14,075**	**122**	**79**	**23**	**16**	**1**	**3**	**2**	**10**	**4**	**14**	**2**	**16**
Class 0.....Total		12,244	76	46	23	10	...	..	1	8	3	11	1	13
Class 2														
3 **Savannah**.....	C– 5	1,831	46	33	...	6	1	3	1	2	1	3	1	3
ATCHISON CO.....Total		**13,008**	**120**	**113**	**20**	**6**	**2**	**2**	**1**	**27**	**4**	**11**	**4**	**21**
Class 0.....Total		9,298	34	42	9	1	...	...	...	2	...	2	1	6
Class 1														
4 Fairfax.....	B– 3	704	22	14	4	2	...	...	...	2	1	2	...	4
Class 2														
5 **Rockport**.....	B– 2	1,136	36	19	4	1	...	1	...	21	2	4	1	5
6 Tarkio.....	A– 3	1,870	28	38	3	2	2	1	1	2	1	3	2	6
AUDRAIN CO.....Total		**20,589**	**201**	**128**	**21**	**33**	**4**	**6**	**2**	**8**	**4**	**8**	**5**	**21**
Class 0.....Total		11,328	31	39	14	4	...	...	...	1	...	1	...	5
Class 1														
7 Laddonia.....	G–15	580	16	15	2	1	...	...	...	2	1	1	...	2
8 Martinsburg.....	G–15	510	6	10	1	1	...	...	...	2	...	1	...	1
Class 2														
9 Vandalia.....	F–16	2,158	31	23	2	7	1	...	...	2	2	2	1	5
Class 3														
10 **Mexico**.....	G–14	6,013	117	41	2	20	3	6	2	1	1	3	4	8
BARRY CO.....Total		**23,473**	**220**	**99**	**65**	**45**	**6**	**5**	**8**	**10**	**7**	**13**	**8**	**20**
Class 0.....Total		18,265	58	32	54	18	1	...	...	8	2	8	3	7
Class 2														
11 **Cassville**.....	Q– 8	1,002	22	19	7	8	2	2	2	1	2	2	1	6
Class 3														
12 Monett.....	P– 8	4,206	140	48	4	19	3	3	6	1	3	3	4	7
BARTON CO.....Total		**16,879**	**158**	**101**	**24**	**26**	**6**	**3**	**5**	**13**	**3**	**8**	**5**	**18**
Class 0.....Total		11,641	33	23	18	8	...	...	...	2	...	2	...	5
Class 1														
13 Golden City.....	N– 7	899	30	13	1	3	2	1	2	6	1	2	1	3
14 Mindenmines.....	N– 5	924	.....	.....	2	2	...	...	...	...	...	...	...	2
Class 2														
15 **Lamar**.....	N– 6	2,255	65	45	1	7	1	2	1	3	2	3	3	4
16 Liberal.....	N– 6	1,160	30	20	2	6	3	...	2	2	...	1	1	4
BATES CO.....Total		**23,933**	**205**	**194**	**35**	**35**	**14**	**5**	**3**	**12**	**5**	**16**	**7**	**33**
Class 0.....Total		17,473	60	67	27	12	7	...	1	5	1	6	...	14
Class 1														
17 Adrian.....	J– 6	955	28	40	2	5	2	2	...	1	1	2	2	3
18 Hume.....	L– 6	542	16	16	3	2	...	...	1	2	...	1	...	2
Class 2														
19 Rich Hill.....	L– 6	2,261	35	30	3	9	2	1	...	1	2	2	2	5
Class 3														
20 **Butler**.....	K– 6	2,702	66	41	...	7	3	2	1	3	1	5	3	9
BENTON CO.....Total		**12,989**	**45**	**46**	**53**	**12**	**2**	**1**	**1**	**8**	**4**	**8**	**3**	**15**
Class 0.....Total		11,175	29	21	40	7	1	...	...	2	1	5	1	8
Class 1														
21 Cole Camp.....	J–10	889	5	10	7	1	...	1	1	4	1	...	1	3
22 **Warsaw**.....	K–10	925	11	15	6	4	1	...	...	2	2	3	1	4
BOLLINGER CO.....Total		**13,909**	**65**	**10**	**50**	**16**	...	...	...	**3**	...	**3**	**1**	**6**
Class 0†.....Total		12,992	34	5	44	8	...	...	...	1	...	2	...	4
23 **Marble Hill**.....	O–21	332	14	.....	2	2	...	...	...	1	...	...	...	1
Class 1														
24 Lutesville.....	O–21	585	17	5	4	6	...	...	...	1	...	1	1	1
BOONE CO.....Total		**29,672**	**331**	**153**	**56**	**56**	**6**	**6**	**9**	**14**	**8**	**17**	**10**	**21**

Map Key No.	Location on Map	Population	Woman's World Circulation		Gen'l Stores	Grocers	Dry Goods	Clothing	Boots & Shoes	Hardware	Furniture	Drugs	Jewelry	Autos & Garages
			Town	R.F.D.										
BOONE CO.—Continued														
Class 0.....Total		16,481	55	50	39	11	1	...	...	5	...	4	1	6
Class 1														
25 Sturgeon.....	G–13	728	22	7	3	2	...	...	...	3	...	1	...	2
Class 2														
26 Centralia.....	G–14	2,071	55	30	6	5	1	2	2	2	2	2	2	3
Class 4														
27 **Columbia**.....	H–13	10,392	199	66	8	38	4	4	7	4	6	10	7	10
BUCHANAN CO.....Total		**93,684**	**847**	**139**	**51**	**392**	**40**	**27**	**44**	**26**	**26**	**72**	**17**	**113**
Class 0.....Total		15,745	57	56	34	9	...	...	...	7	...	6	...	12
Class 5														
28 **Saint Joseph**.....	D– 5	77,939	790	83	17	383	40	27	44	19	26	66	17	101
BUTLER CO.....Total		**24,106**	**130**	**42**	**47**	**51**	**8**	**4**	**4**	**3**	**7**	**13**	**3**	**5**
Class 0.....Total		16,064	36	7	36	9	...	...	...	1	...	3	...	1
Class 3														
29 **Poplar Bluff**.....	Q–20	8,042	94	35	11	42	8	4	4	2	7	10	3	4
CALDWELL CO.....Total		**13,849**	**161**	**106**	**26**	**18**	**3**	**2**	**2**	**9**	**8**	**13**	**5**	**14**
Class 0†.....Total		9,305	44	35	9	6	...	...	...	3	2	3	...	4
30 **Kingston**.....	E– 7	371	9	7	3	1	...	...	...	...	...	1	...	2
Class 1														
31 Breckenridge.....	D– 8	860	33	16	3	1	...	...	...	1	3	1	1	2
32 Polo.....	E– 7	606	18	11	3	3	...	...	...	2	...	2	...	2
Class 2														
33 Braymer.....	E– 8	1,018	15	21	6	3	...	...	1	2	1	3	2	2
34 Hamilton.....	D– 8	1,689	42	16	2	4	3	2	1	1	2	3	2	2
CALLAWAY CO.....Total		**23,007**	**243**	**140**	**52**	**25**	**5**	**7**	**3**	**8**	**5**	**6**	**5**	**25**
Class 0.....Total		16,686	101	85	48	6	...	1	1	4	1	1	1	17
Class 1														
35 Mokane.....	J–15	726	11	3	2	...	...	1	...	1	...	1	1	...
Class 3														
36 **Fulton**.....	H–15	5,595	131	52	2	19	5	5	2	3	4	4	3	8
CAMDEN CO.....Total		**10,474**	**29**	**21**	**51**	**12**	**1**	**1**	**1**	**2**	**2**	**5**	**1**	**4**
Class 0†.....Total		10,043	26	17	41	10	1	1	1	2	2	3	...	3
37 **Linn Creek**.....	L–12	431	3	4	10	2	...	...	...	...	...	2	1	1
CAPE GIRARDEAU CO...Total		**29,839**	**228**	**87**	**46**	**59**	**7**	**5**	**8**	**9**	**13**	**18**	**5**	**28**
Class 0.....Total		17,473	57	31	40	14	...	...	...	1	...	6	...	11
Class 2														
38 **Jackson**.....	N–22	2,114	46	19	4	6	...	...	...	3	2	2	1	4
Class 4														
39 Cape Girardeau.....	O–23	10,252	125	37	2	39	7	5	8	5	11	10	4	13
CARROLL CO.....Total		**20,480**	**178**	**137**	**24**	**39**	**5**	**5**	**5**	**12**	**12**	**14**	**9**	**25**
Class 0.....Total		14,720	66	37	17	11	1	...	...	4	3	4	2	11
Class 1														
40 Bosworth.....	F–10	672	8	9	3	2	...	...	...	2	2	2	...	1
41 Hale.....	E–10	690	25	25	2	2	...	...	...	2	2	2	2	3
Class 2														
42 Norborne.....	F– 9	1,180	40	34	1	5	1	1	1	1	2	2	1	4
Class 3														
43 **Carrollton**.....	F– 9	3,218	39	32	1	19	3	4	4	3	3	4	4	6
CARTER CO.....Total		**7,482**	**52**	**10**	**33**	**13**	...	...	...	...	**1**	**4**	**2**	**5**
Class 0†.....Total		7,053	48	9	27	12	...	...	...	...	1	3	2	3
44 **Van Buren** ¶.....	P–18	429	4	1	6	1	...	...	...	...	...	1	...	2
CASS CO.....Total		**21,536**	**258**	**144**	**26**	**26**	**8**	**6**	**6**	**27**	**6**	**19**	**9**	**38**
Class 0.....Total		15,345	91	40	17	6	3	...	...	18	...	7	1	17
Class 1														
45 Belton.....	H– 6	899	15	5	1	5	1	1	...	2	2	2	1	3
46 Drexel.....	J– 6	543	18	33	2	1	...	...	1	1	...	2	1	3
47 Garden City.....	I– 7	711	38	10	4	1	...	...	...	1	1	2	2	3

Bold Face Type Designates County Seat.
★ Designates State Capital.

¶ Designates Unincorporated Place (Shown only when County Seat.)
† Excepting County Seat Shown Separately.

MISSOURI—Continued

Explanation

Class 0—Incorporated Places under 500 Population and Unincorporated Places of All Sizes.
Class 1—Incorporated Places 500 to 1,000 Population. (Printed in Brown on Map).
Class 2—Incorporated Places 1,000 to 2,500 Population. (Printed in Red on Map).
Class 3—Incorporated Places 2,500 to 10,000 Population. (Printed in Green on Map).
Class 4—Incorporated Places 10,000 to 25,000 Population. (Printed in Blue on Map).
Class 5—Incorporated Places over 25,000 Population. (Printed in Black on Map).

Map Key No.		Location on Map	Population	Woman's World Circulation: Town	Woman's World Circulation: R.F.D.	Gen'l Stores	Grocers	Dry Goods	Clothing	Boots & Shoes	Hardware	Furniture	Drugs	Jewelry	Autos & Garages
CASS CO.—Continued															
	Class 2														
48	**Harrisonville**	I- 6	2,073	50	24	1	8	2	3	3	2	1	3	2	5
49	Pleasant Hill	H- 7	1,965	46	32	1	5	2	2	3	3	2	3	2	4
CEDAR CO.	**Total**		**13,933**	**51**	**75**	**40**	**26**	**7**	**2**	**3**	**10**	..	**6**	**4**	**8**
Class 0	**Total**		11,025	9	16	30	8	1	...	...	4	...	2	1	3
	Class 1														
50	**Stockton**	M- 8	696	5	24	7	6	2	...	...	2	...	1	1	1
	Class 2														
51	Eldorado Springs	L- 7	2,212	37	35	3	12	4	2	3	4	...	3	2	4
CHARITON CO.	**Total**		**21,769**	**136**	**76**	**44**	**23**	**6**	**3**	**4**	**15**	**4**	**16**	**6**	**25**
Class 0	**Total**		17,729	74	36	39	10	...	...	1	8	1	8	2	13
	Class 1														
52	**Keytesville**	F-11	872	9	3	2	5	3	...	...	1	2	2	...	3
	Class 2														
53	Brunswick	F-10	1,411	18	17	2	3	1	1	3	2	1	3	2	4
54	Salisbury	F-12	1,757	35	20	1	5	2	2	.	4	...	3	2	5
CHRISTIAN CO.	**Total**		**15,252**	**80**	**39**	**49**	**21**	**1**	...	**2**	**7**	**2**	**9**	**4**	**11**
Class 0	**Total**		13,840	36	14	38	16	1	...	...	4	1	5	1	5
	Class 1														
55	Billings	P- 9	614	29	17	3	1	...	...	1	2	...	2	1	2
56	**Ozark**	P-10	798	15	8	8	4	...	...	1	1	1	2	2	4
CLARK CO.	**Total**		**11,874**	**149**	**78**	**38**	**19**	**4**	**2**	**3**	**7**	**4**	**9**	**2**	**17**
Class 0	**Total**		9,591	25	31	35	9	1	...	...	2	2	5	...	8
	Class 1														
57	Wyaconda	B-15	659	46	14	3	4	..	...	...	2	...	2	...	4
	Class 2														
58	**Kahoka**	A-15	1,624	78	33	...	6	3	2	3	3	2	2	2	5
CLAY CO.	**Total**		**20,455**	**301**	**78**	**31**	**69**	**5**	**5**	**8**	**14**	**7**	**23**	**5**	**27**
Class 0	**Total**		10,916	49	15	25	22	...	...	1	5	...	4	...	8
	Class 1														
59	Kearney	F- 6	625	44	15	1	3	1	...	...	2	2	2	...	2
60	North Kansas City	G- 6	870	16	2	1	5	...	...	...	1	...	1	...	3
61	Smithville	F- 6	782	41	22	2	8	...	...	1	1	..	3	...	3
	Class 3														
62	Excelsior Springs	F- 7	4,165	88	4	1	20	4	2	2	3	4	8	3	7
63	**Liberty**	G- 6	3,097	63	20	1	11	...	3	4	2	1	5	2	4
CLINTON CO.	**Total**		**14,461**	**224**	**119**	**29**	**26**	**3**	**3**	**3**	**13**	**4**	**13**	**6**	**16**
Class 0	**Total**		8,394	69	40	20	3	2	...	...	5	...	2	...	6
	Class 2														
64	Lathrop	E- 6	1,100	14	8	3	2	...	...	...	1	2	3	1	2
65	**Plattsburg**	E- 6	1,719	39	16	3	8	...	1	1	2	...	3	2	1
	Class 3														
66	Cameron	D- 7	3,248	102	55	3	13	1	2	2	5	2	5	3	7
COLE CO.	**Total**		**24,680**	**315**	**60**	**28**	**47**	**10**	**9**	**14**	**6**	**8**	**11**	**5**	**26**
Class 0	**Total**		10,190	27	28	25	13	1	...	...	2	...	3	1	11
	Class 4														
67	**Jefferson City** ★	J-13	14,490	288	32	3	34	9	9	14	4	8	8	4	15
COOPER CO.	**Total**		**19,308**	**257**	**79**	**45**	**25**	**5**	**3**	**1**	**13**	**6**	**13**	**7**	**19**
Class 0	**Total**		13,030	54	32	34	8	...	...	...	6	2	6	...	6
	Class 1														
68	Bunceton	I-12	860	34	24	3	3	2	...	...	2	1	2	2	2
69	Pilot Grove	H-11	753	24	6	3	3	...	...	...	2	1	1	...	1
	Class 3														
70	**Boonville**	H-12	4,665	145	17	5	11	3	3	1	3	2	4	5	10
CRAWFORD CO.	**Total**		**12,355**	**78**	**63**	**41**	**9**	...	...	**1**	**3**	**1**	**6**	**2**	**8**
Class 0	**Total**		10,884	43	45	28	4	...	...	1	2	...	2	...	3
	Class 1														
71	Cuba	L-16	704	14	12	4	3	...	...	...	1	...	2	1	3
72	**Steelville**	L-16	767	21	6	9	2	...	...	...	...	1	2	1	2
DADE CO.	**Total**		**14,173**	**97**	**56**	**41**	**35**	**3**	**1**	**2**	**12**	**4**	**10**	**6**	**14**
Class 0	**Total**		11,766	23	15	33	20	...	...	1	6	1	5	1	5
	Class 1														
73	Lockwood	N- 8	967	34	22	4	6	...	...	...	2	1	2	2	3
	Class 2														
74	**Greenfield**	N- 8	1,440	40	19	4	9	3	1	1	4	2	3	3	6
DALLAS CO.	**Total**		**12,033**	**43**	**44**	**43**	**7**	**3**	**1**	**2**	**3**	**1**	**4**	**2**	**4**
Class 0	**Total**		11,118	24	21	40	...	...	...	...	...	...	2	..	2
	Class 1														
75	**Buffalo**	M-11	915	19	23	3	7	3	1	2	3	1	2	2	2
DAVIESS CO.	**Total**		**16,641**	**154**	**97**	**21**	**20**	...	**2**	**1**	**11**	**10**	**14**	**6**	**18**
Class 0	**Total**		12,942	52	28	12	4	...	...	...	5	5	6	3	8
DAVIESS CO.—Continued															
	Class 1														
76	Jamesport	C- 8	884	20	15	4	6	...	1	1	1	2	2	1	1
	Class 2														
77	**Gallatin**	D- 8	1,747	62	26	3	7	...	1	...	3	2	3	1	5
78	Pattonsburg	C- 7	1,068	20	28	2	3	...	...	...	2	1	3	1	4
DE KALB CO.	**Total**		**11,694**	**131**	**83**	**23**	**10**	**1**	...	...	**30**	**3**	**13**	**4**	**30**
Class 0	**Total**		10,103	63	50	17	7	1	...	...	7	...	10	1	19
	Class 1														
79	Stewartsville	D- 6	534	14	8	2	1	...	...	...	21	1	1	2	2
	Class 2														
80	**Maysville**	D- 6	1,057	54	25	4	2	...	...	...	2	2	2	1	9
DENT CO.	**Total**		**12,318**	**42**	**15**	**46**	**10**	...	...	...	...	**1**	**3**	**2**	**6**
Class 0	**Total**		10,547	22	3	36	2	...	...	...	...	...	...	...	...
	Class 2														
81	**Salem**	M-16	1,771	20	12	10	8	...	...	...	...	1	3	2	6
DOUGLAS CO.	**Total**		**15,436**	**49**	**21**	**62**	**7**	...	...	**1**	**2**	**1**	**3**	**2**	**3**
Class 0	**Total**		14,591	30	14	54	1	...	...	...	...	...	...	...	...
	Class 1														
82	**Ava**	P-12	845	19	7	8	6	...	...	1	2	1	3	2	3
DUNKLIN CO.	**Total**		**32,773**	**201**	**75**	**65**	**93**	**9**	**2**	**2**	**6**	**25**	**26**	**6**	**12**
Class 0	**Total**		21,595	14	4	27	17	...	...	...	...	...	3	...	1
	Class 1														
83	Clarkton	R-21	689	7	2	4	7	...	...	...	...	...	1	...	2
84	Hornersville	K-23	647	43	2	5	6	...	...	...	1	...	2	...	2
	Class 2														
85	Campbell	R-21	2,025	30	16	5	7	1	...	...	2	1	3	1	...
86	Cardwell	K-22	1,043	5	.....	3	8	1	...	...	1	2	2	...	2
87	Malden	R-21	2,098	33	10	10	9	2	1	...	...	1	3	1	1
88	Senath	J-23	1,054	9	18	5	8	2	1	...	1	21	3	2	3
	Class 3														
89	**Kennett**	J-23	3,622	60	23	6	31	3	...	2	1	...	3	2	1
FRANKLIN CO.	**Total**		**28,427**	**248**	**130**	**90**	**30**	...	**1**	**6**	**13**	**7**	**12**	**9**	**30**
Class 0	**Total**		20,701	69	56	61	10	...	...	...	6	1	4	2	13
	Class 1														
90	New Haven	I-17	805	14	19	3	...	...	...	...	2	2	1	1	5
91	Sullivan	K-17	909	21	17	7	6	...	...	...	1	...	1	1	4
	Class 2														
92	Pacific	J-18	1,275	33	6	3	4	...	...	...	...	1	2	1	1
93	**Union**	J-17	1,605	13	14	7	6	...	1	2	2	1	2	1	2
	Class 3														
94	Washington	J-17	3,132	98	18	9	4	...	...	4	2	2	2	3	5
GASCONADE CO.	**Total**		**12,381**	**65**	**33**	**48**	**10**	**1**	**2**	**4**	**7**	**3**	**7**	**4**	**12**
Class 0	**Total**		9,903	14	18	34	4	...	...	...	3	1	4	...	6
	Class 1														
95	Owensville	K-16	777	9	5	5	5	...	...	1	2	...	2	1	2
	Class 2														
96	**Hermann**	I-16	1,701	42	10	9	1	1	2	3	2	2	1	3	4
GENTRY CO.	**Total**		**15,634**	**213**	**106**	**24**	**17**	**5**	**4**	**1**	**13**	**4**	**8**	**6**	**17**
Class 0	**Total**		10,604	39	28	13	4	...	...	...	5	2	2	...	7
	Class 2														
97	**Albany**	B- 7	2,016	84	35	3	4	2	1	...	3	2	4	3	7
98	King City	C- 6	1,150	24	21	5	4	...	...	...	3	...	1	...	1
99	Stanberry	B- 6	1,864	66	22	3	5	3	3	1	2	...	1	3	2
GREENE CO.	**Total**		**68,698**	**756**	**464**	**59**	**316**	**22**	**15**	**20**	**19**	**19**	**38**	**22**	**81**
Class 0	**Total**		26,970	75	103	43	25	4	2	2	4	1	5	2	10
	Class 2														
100	Ash Grove	O- 8	1,000	16	22	2	5	1	...	...	1	2	2	1	3
101	Republic	O- 9	1,097	19	25	4	4	1	...	1	2	1	2	1	4
	Class 5														
102	**Springfield**	O-10	39,631	646	314	10	282	16	13	17	12	15	29	18	64
GRUNDY CO.	**Total**		**17,554**	**331**	**87**	**35**	**30**	**4**	**4**	**4**	**11**	**5**	**11**	**5**	**30**
Class 0	**Total**		8,557	41	24	16	3	1	...	...	2	...	...	...	7
	Class 1														
103	Galt	C-10	587	15	9	2	2	...	...	...	2	1	1	1	3
104	Laredo	C- 9	728	54	11	4	3	1	...	1	2	...	2	1	1
105	Spickardsville	B- 9	731	.....	.....	5	6	1	...	...	2	1	1	1	3
	Class 3														
106	**Trenton**	C- 9	6,951	221	43	8	16	1	4	3	3	3	7	2	16
HARRISON CO.	**Total**		**19,719**	**238**	**115**	**31**	**24**	**1**	**1**	**2**	**32**	**7**	**17**	**5**	**26**
Class 0	**Total**		14,639	64	40	17	12	...	...	...	4	1	4	...	12
	Class 1														
107	Gilman	C- 8	618	11	15	3	...	...	...	...	1	1	2	1	4
108	New Hampton	B- 7	519	15	7	2	1	...	...	...	1	1	2	...	2
109	Ridgeway	B- 8	812	42	11	4	2	...	...	1	21	2	2	1	3

Bold Face Type Designates County Seat.
★ Designates State Capital.
¶ Designates Unincorporated Place (Shown only when County Seat.)
† Excepting County Seat Shown Separately.

MISSOURI—Continued

Explanation

Class 0—Incorporated Places under 500 Population and Unincorporated Places of All Sizes.
Class 1—Incorporated Places 500 to 1,000 Population. (Printed in Brown on Map).
Class 2—Incorporated Places 1,000 to 2,500 Population. (Printed in Red on Map).

Explanation

Class 3—Incorporated Places 2,500 to 10,000 Population. (Printed in Green on Map).
Class 4—Incorporated Places 10,000 to 25,000 Population. (Printed in Blue on Map).
Class 5—Incorporated Places over 25,000 Population. (Printed in Black on Map).

Map Key No.	Location on Map	Population	Woman's World Circulation		Gen'l Stores	Grocers	Dry Goods	Clothing	Boots & Shoes	Hardware	Furniture	Drugs	Jewelry	Autos & Garages
			Town	R.F.D.										
HARRISON CO.—Continued														
Class 2														
110 **Bethany**	B- 7	2,080	82	28	4	5	...	1	1	3	1	4	2	4
111 Cainesville	B- 8	1,051	24	14	1	4	1	...	...	2	1	3	1	1
HENRY CO.	**Total**	**25,116**	**302**	**167**	**70**	**51**	**7**	**4**	**6**	**18**	**8**	**22**	**8**	**31**
Class 0	**Total**	14,737	33	23	42	4	...	...	2	3	...	3	1	7
Class 1														
112 Calhoun	J- 9	603	16	13	4	3	...	...	...	3	...	2	1	...
113 Montrose	K- 8	715	10	33	5	4	1	...	...	1	1	2	...	1
114 Urich	J- 7	538	37	15	6	2	...	...	...	2	1	2	1	3
Class 2														
115 Deepwater	K- 8	1,391	56	12	5	3	...	...	...	1	2	2	...	2
116 Windsor	J- 9	2,034	39	28	4	7	2	1	...	1	...	6	2	7
Class 3														
117 **Clinton**	J- 8	5,098	111	43	4	28	4	3	4	7	4	5	3	11
HICKORY CO.	**Total**	**7,033**	**29**	**18**	**27**	**14**	...	...	...	**2**	**1**	**5**	**2**	**6**
Class 0†	**Total**	6,712	25	16	24	12	...	...	...	2	1	5	1	6
118 **Hermitage.** ¶	L-10	321	4	2	3	2	...	...	...	...	...	...	1	...
HOLT CO.	**Total**	**14,084**	**165**	**74**	**23**	**14**	...	**1**	...	**8**	**6**	**11**	**5**	**21**
Class 0	**Total**	9,757	17	8	8	5	...	...	...	2	1	2	2	4
Class 1														
119 Craig	B- 3	642	19	10	3	1	...	...	...	1	...	1	...	2
120 Forest City	C- 3	593	22	18	4	1	...	...	...	1	1	2	...	3
121 Maitland	B- 4	716	16	6	2	1	...	...	...	1	1	2	...	4
122 **Oregon**	C- 4	904	16	13	3	4	...	1	...	2	2	2	1	3
Class 2														
123 Mound City	C- 3	1,472	75	19	3	2	...	...	...	1	1	2	2	5
HOWARD CO.	**Total**	**13,997**	**196**	**95**	**21**	**28**	**3**	**4**	**4**	**7**	**7**	**9**	**6**	**17**
Class 0	**Total**	8,801	15	10	16	3	...	...	1	...	...	1	...	3
Class 1														
124 Armstrong	F-12	616	17	10	1	6	...	1	...	1	2	2	1	2
125 New Franklin	H-12	848	52	13	2	4	...	1	1	1	...	...	...	2
Class 2														
126 **Fayette**	G-12	2,381	91	50	1	8	2	1	1	3	3	3	3	7
127 Glasgow	G-11	1,351	21	12	1	7	1	1	1	2	2	3	2	3
HOWELL CO.	**Total**	**21,102**	**186**	**64**	**66**	**37**	...	**2**	**4**	**5**	**4**	**11**	**6**	**18**
Class 0	**Total**	15,425	36	20	45	10	...	...	...	...	...	2	...	4
Class 2														
128 Mountain View	P-15	1,058	34	7	7	3	...	...	1	1	1	2	1	3
129 Willow Springs	P-14	1,441	24	.15	7	6	...	1	1	2	1	2	2	4
Class 3														
130 **West Plains**	Q-15	3,178	92	22	7	18	...	1	2	2	2	5	3	7
IRON CO.	**Total**	**9,458**	**78**	**3**	**77**	**23**	...	...	...	**2**	**1**	**2**	**2**	**8**
Class 0	**Total**	8,626	49	3	69	17	...	...	...	...	...	1	...	3
Class 1														
131 **Ironton**	M-19	832	29	.....	8	6	...	...	...	2	1	1	2	5
JACKSON CO.	**Total**	**367,846**	**3,067**	**180**	**53**	**1318**	**252**	**93**	**84**	**112**	**106**	**247**	**103**	**315**
Class 0	**Total**	29,098	137	69	39	45	7	...	...	8	2	14	1	26
Class 1														
132 Blue Springs	H- 7	551	25	11	...	3	1	...	...	1	1	2	1	2
133 Oak Grove	H- 7	634	20	8	1	4	...	...	...	1	2	1	1	3
Class 2														
134 Lees Summit	H- 6	1,467	47	26	...	5	2	2	1	3	1	3	1	8
Class 4														
135 **Independence**	G- 6	11,686	158	47	3	65	6	2	6	6	9	11	5	18
Class 5														
136 Kansas City	G- 6	324,410	2,680	19	10	1196	236	89	77	93	91	216	94	258
JASPER CO.	**Total**	**75,941**	**509**	**251**	**45**	**339**	**20**	**28**	**34**	**26**	**27**	**52**	**23**	**79**
Class 0	**Total**	20,980	46	24	25	20	...	...	...	4	...	11	...	9
Class 1														
137 Jasper	O- 6	766	10	22	3	4	1	...	...	3	...	2	1	3
138 Oronogo	O- 6	981	11	10	1	6	...	...	...	1	...	1	...	1
139 Purcell	O- 6	603	9	.....	1	2	1	...	1	1	1	1	...	...
Class 2														
140 Carl Junction	O- 5	1,377	8	5	...	5	...	...	1	1	...	2	...	2
141 Carterville	O- 6	2,434	16	11	...	8	1	...	...	1	1	2	2	1
142 Sarcoxie	O- 7	1,023	21	17	1	6	...	1	...	2	1	1	1	4
Class 3														
143 Webb City	O- 6	7,807	69	11	1	37	3	3	2	3	4	5	3	6
Class 4														
144 **Carthage**	**Total**	10,068	96	72	5	72	3	8	11	2	7	3	4	11
Class 5														
145 Joplin	O- 6	29,902	223	79	8	179	11	16	19	8	13	24	12	42
JEFFERSON CO.	**Total**	**26,555**	**248**	**53**	**82**	**37**	**7**	**8**	**5**	**4**	**4**	**9**	**9**	**21**
Class 0†	**Total**	15,756	53	26	53	9	3	1	3	1	...	3	2	7
146 **Hillsboro**	K-19	205	4	14	3	...	...	...	...	...	...	1	...	2
Class 2														
147 Crystal City	K-20	2,243	21	.....	6	5	...	1	...	...	...	...	1	...	1

Map Key No.	Location on Map	Population	Woman's World Circulation		Gen'l Stores	Grocers	Dry Goods	Clothing	Boots & Shoes	Hardware	Furniture	Drugs	Jewelry	Autos & Garages
			Town	R.F.D.										
JEFFERSON CO.—Continued														
Class 3														
148 De Sota	K-19	5,003	139	8	16	19	...	2	1	3	2	2	5	10
149 Festus	K-20	3,348	31	5	4	4	4	4	1	...	2	2	2	1
JOHNSON CO.	**Total**	**24,899**	**420**	**133**	**41**	**37**	**5**	**6**	**4**	**13**	**11**	**17**	**4**	**34**
Class 0	**Total**	17,460	75	61	33	6	...	...	...	3	2	6	...	16
Class 1														
150 Knob Noster	I- 9	617	25	12	2	3	..	..	..	2	1	1	...	1
Class 2														
151 Holden	I- 8	2,011	51	25	2	7	2	2	1	2	2	3	2	5
Class 3														
152 **Warrensburg**	I- 8	4,811	269	35	4	21	3	4	3	6	6	7	2	12
KNOX CO.	**Total**	**10,783**	**143**	**104**	**24**	**12**	...	**1**	...	**10**	**3**	**9**	**2**	**11**
Class 0	**Total**	9,345	109	84	23	5	...	..	..	7	2	6	1	6
Class 2														
153 **Edina**	C-14	1,438	34	20	1	7	..	1	..	3	1	3	1	5
LACLEDE CO.	**Total**	**16,857**	**147**	**50**	**65**	**28**	...	**2**	...	**8**	**4**	**7**	**4**	**16**
Class 0	**Total**	13,463	54	10	50	5	...	..	..	3	...	3	...	7
Class 1														
154 Conway	N-12	546	16	11	5	8	..	...	...	2	2	1	1	3
Class 3														
155 **Lebanon**	M-12	2,848	77	29	10	15	...	2	...	3	2	3	3	6
LAFAYETTE CO.	**Total**	**30,006**	**390**	**159**	**35**	**54**	**9**	**9**	**11**	**20**	**6**	**20**	**13**	**36**
Class 0	**Total**	17,383	71	35	17	7	1	...	...	2	1	3	1	5
Class 1														
156 Concordia	H- 9	962	71	14	3	2	...	...	1	3	...	2	2	5
157 Corder	G- 9	768	24	5	1	1	...	...	...	1	...	1	1	2
158 Waverly	G- 9	810	20	.....	3	2	...	...	...	2	...	1	1	3
159 Wellington	G- 8	878	28	5	2	1	1	1	1	2	...	1	1	2
Class 2														
160 Odessa	H- 8	1,786	50	41	...	8	3	2	3	4	3	3	3	3
Class 3														
161 Higginsville	G- 9	2,724	51	27	2	6	1	3	3	4	2	3	2	8
162 **Lexington**	G- 8	4,695	75	32	7	27	3	3	3	2	...	6	2	8
LAWRENCE CO.	**Total**	**24,211**	**268**	**163**	**41**	**62**	**13**	**4**	**11**	**15**	**11**	**14**	**6**	**35**
Class 0	**Total**	16,203	36	36	28	7	1	...	...	4	...	3	...	13
Class 1														
163 Miller	O- 8	536	17	16	5	4	1	...	...	1	1	2	1	2
Class 2														
164 Marionville	P- 8	1,167	50	25	3	4	1	...	...	1	1	1	1	3
165 **Mount Vernon**	O- 8	1,254	40	18	1	8	3	1	1	4	2	2	1	4
166 Peirce City	P- 7	1,476	33	27	3	10	2	...	2	2	2	2	1	5
Class 3														
167 Aurora	P- 8	3,575	92	41	1	29	5	3	8	3	5	4	2	8
LEWIS CO.	**Total**	**13,465**	**163**	**55**	**29**	**34**	**3**	**4**	**4**	**10**	**4**	**12**	**4**	**25**
Class 0†	**Total**	9,280	48	33	23	17	...	...	...	4	1	2	...	13
168 **Monticello**	C-15	244	6	3	2	...	...	...	...	...	...	1	...	1
Class 1														
169 La Belle	C-14	878	33	7	3	5	...	1	1	1	1	4	1	2
Class 2														
170 Canton	C-16	1,949	39	7	1	7	3	3	2	3	1	3	3	6
171 La Grange	C-16	1,114	37	5	...	5	...	...	1	2	1	2	...	3
LINCOLN CO.	**Total**	**15,956**	**86**	**70**	**42**	**16**	**3**	**2**	**3**	**9**	**3**	**11**	**3**	**17**
Class 0	**Total**	13,585	46	32	37	8	...	...	1	5	...	7	..	12
Class 2														
172 Elsberry	G-18	1,255	18	8	2	5	3	2	2	2	1	1	2	2
173 **Troy**	H-18	1,116	22	30	3	3	...	...	...	2	2	3	1	3
LINN CO.	**Total**	**24,778**	**319**	**163**	**35**	**44**	**4**	**10**	**9**	**14**	**7**	**24**	**7**	**34**
Class 0	**Total**	11,224	31	25	17	1	...	...	...	1	...	4	...	4
Class 1														
174 Browning (See also Sullivan Co.)	C-10	548	14	21	4	...	...	...	...	1	3	1	2	1	3
175 Bucklin	D-11	863	35	13	1	5	...	1	1	2	...	3	1	1
176 Laclede	D-10	649	16	7	2	2	1	..	...	...	1	2	...	6
177 **Linneus**	D-10	814	21	25	2	2	...	1	...	2	1	2	...	3
178 Meadville	D-10	616	22	14	2	4	...	1	...	1	...	2	...	2
Class 3														
179 Brookfield	D-11	6,304	116	33	3	24	2	4	6	3	2	5	4	9
180 Marceline	E-11	3,760	64	25	4	6	1	3	1	2	2	4	1	6
LIVINGSTON CO.	**Total**	**18,857**	**249**	**99**	**32**	**38**	**5**	**4**	**6**	**10**	**5**	**10**	**4**	**32**
Class 0	**Total**	12,085	79	75	27	12	...	...	...	7	1	4	...	17
Class 3														
181 **Chillicothe**	D- 9	6,772	170	24	5	26	5	4	6	3	4	6	4	15
MC DONALD CO.	**Total**	**14,690**	**72**	**49**	**52**	**22**	**1**	**1**	...	**4**	**1**	**10**	**2**	**12**
Class 0†	**Total**	12,836	45	26	37	12	...	...	...	2	1	4	...	7
182 **Pineville**	R- 6	359	12	1	6	1	...	...	...	...	...	1	...	2

Bold Face Type Designates County Seat.
★Designates State Capital.

¶ Designates Unincorporated Place (Shown only when County Seat.)
† Excepting County Seat Shown Separately.

MISSOURI—Continued

Explanation

Class 0—Incorporated Places under 500 Population and Unincorporated Places of All Sizes.
Class 1—Incorporated Places 500 to 1,000 Population. (Printed in Brown on Map).
Class 2—Incorporated Places 1,000 to 2,500 Population. (Printed in Red on Map).

Explanation

Class 3—Incorporated Places 2,500 to 10,000 Population. (Printed in Green on Map).
Class 4—Incorporated Places 10,000 to 25,000 Population. (Printed in Blue on Map).
Class 5—Incorporated Places over 25,000 Population. (Printed in Black on Map).

Map Key No.		Location on Map	Population	Woman's World Circulation		Gen'l Stores	Grocers	Dry Goods	Clothing	Boots & Shoes	Hardware	Furniture	Drugs	Jewelry	Autos & Garages
				Town	R.F.D.										
	MC DONALD CO.—Continued														
	Class 1														
183	Anderson	Q- 6	918	12	13	5	8	...	...	...	1	..	3	1	2
184	Southwest City	R- 5	577	3	9	4	1	1	1	...	1	..	2	1	1
	MACON CO.—Total		**27,518**	**265**	**188**	**68**	**47**	**5**	**4**	**6**	**14**	**11**	**18**	**7**	**30**
	Class 0—Total		19,560	80	53	51	11	..	...	..	3	4	7	1	12
	Class 1														
185	Atlanta	D-13	536	21	23	6	..	.	...	...	2	1	2	...	2
186	Callao	D-12	542	12	15	2	3	..	1	1	2	1	2	1	3
	Class 2														
187	Bevier	D-12	1,868	41	24	5	10	..	1		1	3	1	1	6
188	La Plata	D-13	1,463	57	26	2	7	1	1	1	3	1	2	1	4
	Class 3														
189	**Macon**	D-13	3,549	54	47	2	16	4	1	4	3	1	4	3	3
	MADISON CO.—Total		**10,721**	**41**	**16**	**33**	**13**	**2**	**1**	**2**	**2**	**1**	**3**	**1**	**3**
	Class 0—Total		7,597	14	3	23	3	1	...	1	...	...	1	...	1
	Class 3														
190	**Fredericktown**	N-20	3,124	27	13	10	10	1	1	1	2	1	2	1	2
	MARIES CO.—Total		**9,500**	**44**	**12**	**37**	**3**	..	..	**3**	**1**	**1**	**2**	**1**	**5**
	Class 0†—Total		9,171	32	10	31	2	...	...	2	1	1	1	1	3
191	**Vienna¶**	K-14	329	12	2	6	1	...	...	1	...	..	1	...	2
	MARION CO.—Total		**30,226**	**433**	**77**	**34**	**128**	**13**	**11**	**19**	**9**	**14**	**24**	**10**	**37**
	Class 0—Total		8,871	33	16	26	8	...	...	..	...	...	4	...	4
	Class 2														
202	Monroe City (See also Monroe Co.)	E-15	85	(See Monroe Co.)		(See Monroe Co. for Stores)									
192	**Palmyra**	D-16	1,964	37	29	4	9	3	3	3	2	1	3	3	8
	Class 4														
193	Hannibal	D-16	19,306	363	32	4	111	10	8	16	7	13	17	7	25
	MERCER CO.—Total		**11,281**	**51**	**43**	**19**	**10**	**1**	**2**	...	**2**	**2**	**4**	**1**	**11**
	Class 0—Total		9,705	26	30	16	4	...	...	...	2	1	1	...	5
	Class 2														
194	**Princeton**	B- 9	1,576	25	13	3	6	1	2	...	...	1	3	1	6
	MILLER CO.—Total		**15,567**	**83**	**36**	**51**	**19**	..	...	**1**	**4**	**1**	**8**	**3**	**8**
	Class 0†—Total		12,675	29	20	40	8	..	...	...	3	...	5	2	6
195	**Tuscumbia**	K-13	256	2	1	2	2	..	...	...	...	...	...	...	...
	Class 3														
196	Eldon	K-12	2,636	52	15	9	9	...	...	1	1	1	3	1	2
	MISSISSIPPI CO.—Total		**12,860**	**73**	**23**	**29**	**23**	**5**	**6**	**1**	...	**3**	**8**	**3**	**10**
	Class 0—Total		8,326	21	5	21	10	..	...	...	...	...	3	...	2
	Class 2														
197	East Prairie	Q-23	1,124	18	2	4	4	2	2	...	...	1	2	1	2
	Class 3														
198	**Charleston**	P-23	3,410	34	16	4	9	3	4	1	...	2	3	2	6
	MONITEAU CO.—Total		**13,532**	**121**	**81**	**36**	**18**	**1**	**2**	**2**	**10**	**3**	**9**	**4**	**19**
	Class 0—Total		10,144	46	32	27	9	...	...	...	4	...	3	1	8
	Class 2														
199	**California**	I-12	2,218	40	27	4	4	1	2	1	4	2	4	2	6
200	Tipton	I-12	1,170	35	22	5	5	...	...	1	2	1	2	1	5
	MONROE CO.—Total		**16,414**	**105**	**129**	**32**	**21**	**5**	**4**	**4**	**11**	**5**	**14**	**4**	**15**
	Class 0—Total		12,481	23	22	29	7	...	1	1	5	2	6	...	5
	Class 1														
201	Madison	F-14	646	18	24	1	3	2	...	...	2	1	3	1	1
	Class 2														
202	Monroe City (See also Marion Co.)	E-15	1,856	24	35	1	5	1	1	1	2	1	3	1	4
203	**Paris**	F-14	1,431	40	48	1	6	2	2	2	2	1	2	2	5
	MONTGOMERY CO.—Total		**15,233**	**153**	**83**	**29**	**18**	**2**	**2**	**2**	**5**	**6**	**11**	**4**	**17**
	Class 0†—Total		11,318	80	46	22	9	1	...	...	2	4	6	1	8
204	**Danville**	H-16	76	1	.....	...	1	...	...	.....	.....	.....	.....	.....	...
	Class 1														
205	New Florence	H-16	600	12	11	2	2	..	...	.....	.....	.....	1	...	2
	Class 2														
206	Montgomery City	H-16	1,688	35	12	2	5	1	1	...	...	...	2	1	4
207	Wellsville	G-16	1,551	25	14	3	1	...	1	2	3	2	2	2	3
	MORGAN CO.—Total		**12,015**	**83**	**23**	**29**	**13**	**2**	...	**1**	**4**	**3**	**8**	**3**	**14**
	Class 0—Total		10,364	53	7	24	4	...	...	...	2	2	6	1	8
	Class 2														
208	**Versailles**	J-11	1,651	30	16	5	9	2	...	1	2	1	2	2	6
	NEW MADRID CO.—Total		**25,180**	**154**	**21**	**59**	**43**	**7**	**4**	...	**2**	**2**	**12**	**5**	**13**
	Class 0—Total		16,691	26	10	31	7	...	...	...	...	...	3	...	4
	Class 1														
209	Lilbourn	R-23	986	15	.....	3	5	1	...	...	...	...	1	1	1

Map Key No.		Location on Map	Population	Woman's World Circulation		Gen'l Stores	Grocers	Dry Goods	Clothing	Boots & Shoes	Hardware	Furniture	Drugs	Jewelry	Autos & Garages
				Town	R.F.D.										
	NEW MADRID CO.—Cont'd.														
	Class 2														
210	Gideon	R-21	1,197	9	.....	1	8	1	...	...	...	...	...	...	1
211	Morehouse	Q-22	1,913	26	.....	6	4	1	1	...	1	1	2	1	1
212	**New Madrid**	R-23	1,908	37	1	3	4	3	2	...	...	...	2	...	2
213	Parma	R-22	1,241	6	6	5	9	...	...	...	1	1	2	2	2
214	Portageville	R-22	1,244	35	4	10	6	1	1	...	...	...	2	1	2
	NEWTON CO.—Total		**24,886**	**159**	**117**	**49**	**58**	**5**	**3**	**1**	**15**	**7**	**16**	**7**	**24**
	Class 0—Total		18,078	40	41	32	18	...	...	...	6	1	9	...	12
	Class 2														
215	Granby	P- 6	1,736	11	9	...	10	1	1	...	3	1	1	1	2
216	Seneca	Q- 5	1,104	40	21	7	6	1	...	...	3	2	2	2	2
	Class 3														
217	**Neosho**	Q- 6	3,968	68	46	10	24	3	2	1	3	3	4	4	8
	NODAWAY CO.—Total		**27,744**	**407**	**163**	**37**	**23**	**1**	**2**	...	**20**	**5**	**18**	**4**	**39**
	Class 0—Total		19,999	122	75	28	9	...	...	...	10	2	9	...	18
	Class 1														
218	Burlington Junction	A- 4	970	17	13	1	2	...	...	...	2	1	2	1	2
219	Conception Junction	B- 5	518	29	5	1	...	...	...	...	1	...	1	...	2
220	Hopkins	A- 5	918	18	25	2	3	...	...	...	3	...	2	1	2
221	Skidmore	B- 4	628	15	10	2	3	...	...	...	2	...	2	...	3
	Class 3														
222	**Maryville**	B- 5	4,711	206	35	3	6	1	2	...	2	2	2	2	12
	OREGON CO.—Total		**12,889**	**75**	**27**	**44**	**22**	**3**	...	**1**	**5**	...	**5**	**1**	**4**
	Class 0†—Total		10,667	32	13	31	9	1	...	...	1	...	1	...	1
223	**Alton¶**	Q-16	484	10	9	9	3	...	...	...	1	...	1	...	1
	Class 2														
224	Thayer	R-16	1,738	33	5	4	10	2	...	1	3	...	3	1	2
	OSAGE CO.—Total		**13,559**	**33**	**10**	**57**	**4**	...	**1**	**2**	**3**	**3**	**5**	**2**	**8**
	Class 0†—Total		12,418	20	5	49	1	...	1	2	1	2	3	1	4
225	**Linn**	J-15	441	6	3	3	1	...	...	...	1	...	1	1	2
	Class 1														
226	Chamois	I-15	700	7	2	5	2	...	...	...	1	1	1	...	2
	OZARK CO.—Total		**11,125**	**44**	**2**	**65**	**9**	...	...	...	**3**	**1**	**4**	...	**3**
	Class 0†—Total		10,869	36	2	63	4	...	...	...	3	1	4	...	2
227	**Gainesville**	R-12	256	8	.....	2	5	...	...	...	...	...	...	...	1
	PEMISCOT CO.—Total		**26,634**	**165**	**26**	**48**	**76**	**10**	**4**	**3**	**3**	**4**	**13**	**1**	**7**
	Class 0—Total		18,556	19	.....	26	17	...	...	...	...	...	1	...	...
	Class 1														
228	Cooter	K-24	540	8	.....	2	3	...	...	...	...	...	1	...	...
229	Holland	K-24	530	5	1	4	6	...	...	...	...	...	1	...	...
230	Steele	J-24	751	4	7	6	4	2	...	...	1	1	2	...	1
	Class 2														
231	Hayti	J-25	1,507	14	.....	6	8	1	1	...	1	1	2	...	2
	Class 3														
232	**Caruthersville**	J-25	4,750	115	18	4	38	7	3	3	1	2	6	1	4
	PERRY CO.—Total		**14,434**	**62**	**28**	**40**	**4**	...	...	**2**	**5**	**1**	**4**	**2**	**19**
	Class 0—Total		12,671	28	7	36	2	...	...	2	3	1	2	...	11
	Class 2														
233	**Perryville**	M-22	1,763	34	21	4	2	...	...	...	2	...	2	2	8
	PETTIS CO.—Total		**35,813**	**471**	**114**	**53**	**93**	**5**	**6**	**4**	**11**	**10**	**14**	**8**	**28**
	Class 0—Total		14,074	52	42	40	9	...	...	...	4	2	5	...	11
	Class 1														
234	La Monte	I-10	595	36	17	4	2	...	...	...	2	1	1	...	...
	Class 4														
235	**Sedalia**	I-10	21,144	383	55	9	82	5	6	4	5	7	8	8	17
	PHELPS CO.—Total		**14,941**	**174**	**49**	**56**	**19**	**2**	**3**	**2**	**5**	**4**	**7**	**5**	**10**
	Class 0—Total		10,512	20	.....	33	6	...	...	...	...	...	1	...	1
	Class 2														
236	Newburg	L-14	1,235	35	1	7	...	1	...	...	1	1	2	2	4
237	**Rolla**	L-15	2,077	96	38	5	7	1	2	1	3	2	2	2	3
238	Saint James	L-15	1,117	23	10	11	6	...	1	1	1	1	2	1	2
	PIKE CO.—Total		**20,345**	**245**	**104**	**43**	**41**	**8**	**8**	**9**	**11**	**8**	**13**	**6**	**33**
	Class 0—Total		12,938	55	33	33	13	1	...	...	3	2	2	1	13
	Class 1														
239	Clarksville	F-18	729	32	8	1	3	2	1	2	2	1	2	1	2
240	Frankford	F-17	653	8	19	5	4	...	1	1	1	1	2	1	4
	Class 2														
241	**Bowling Green**	F-17	1,965	36	21	1	6	2	4	3	2	4	3	2	7
	Class 3														
242	Louisiana	F-17	4,060	114	23	3	15	3	2	3	3	...	4	1	7
	PLATTE CO.—Total		**13,996**	**130**	**73**	**34**	**22**	**2**	**2**	**1**	**8**	**4**	**14**	**2**	**14**
	Class 0—Total		10,692	17	8	25	13	...	...	...	3	...	5	...	4
	Class 1														
243	Dearborn	E- 5	578	19	7	2	2	...	...	...	1	...	2	1	1
244	Edgerton	E- 5	558	12	8	4	1	...	...	...	2	1	2	...	1

Bold Face Type Designates County Seat.
★ Designates State Capital.

¶ Designates Unincorporated Place (Shown only when County Seat.)
† Excepting County Seat Shown Separately.

MISSOURI—Continued

Explanation

Class 0—Incorporated Places under 500 Population and Unincorporated Places of All Sizes.
Class 1—Incorporated Places 500 to 1,000 Population. (Printed in Brown on Map).
Class 2—Incorporated Places 1,000 to 2,500 Population. (Printed in Red on Map).

Explanation

Class 3—Incorporated Places 2,500 to 10,000 Population. (Printed in Green on Map).
Class 4—Incorporated Places 10,000 to 25,000 Population. (Printed in Blue on Map).
Class 5—Incorporated Places over 25,000 Population. (Printed in Black on Map).

Map Key No.	Location on Map	Population	Woman's World Circulation: Town	Woman's World Circulation: R.F.D.	Gen'l Stores	Grocers	Dry Goods	Clothing	Boots & Shoes	Hardware	Furniture	Drugs	Jewelry	Autos & Garages
PLATTE CO.—Continued														
245 Parkville	G- 5	619	23	16	1	1	1	...	...	...	1	2	...	2
246 **Platte City**	F- 5	558	21	13	1	1	1	...	...	1	1	1	1	2
247 Weston	F- 4	991	38	21	1	4	...	2	1	1	1	2	...	4
POLK CO.	**Total**	**20,351**	**97**	**103**	**50**	**42**	**8**	**2**	**8**	**14**	**5**	**10**	**2**	**20**
Class 0	**Total**	17,424	66	55	43	25	2	1	4	8	2	7	...	12
Class 1														
248 Humansville	M- 9	947	14	28	3	7	2	...	1	3	1	1	1	3
Class 2														
249 **Bolivar**	M- 9	1,980	17	20	4	10	4	1	3	3	2	2	1	5
PULASKI CO.	**Total**	**10,490**	**85**	**29**	**47**	**13**	**2**	**1**	**1**	**7**	**5**	**7**	**3**	**7**
Class 0†	**Total**	7,926	19	6	25	2	...	...	...	...	...	...	...	...
250 **Waynesville**	L-14	293	8	4	6	4	...	...	...	1	...	1	...	3
Class 1														
251 Crocker	L-13	506	14	3	4	2	...	...	...	2	1	2	1	2
252 Dixon	L-14	810	19	4	8	1	1	1	2	...	3	1	1	
253 Richland	L-13	955	25	12	4	4	1	...	...	2	4	1	1	1
PUTNAM CO.	**Total**	**13,115**	**87**	**89**	**41**	**11**	...	**2**	...	**5**	**2**	**6**	**2**	**18**
Class 0	**Total**	11,350	45	43	36	8	...	...	...	5	2	3	1	14
Class 2														
254 **Unionville**	A-11	1,765	42	46	5	3	...	2	...	...	...	3	1	4
RALLS CO.	**Total**	**10,412**	**64**	**53**	**21**	**12**	**2**	**3**	**3**	**5**	**2**	**5**	**1**	**9**
Class 0	**Total**	8,088	15	3	13	1	...	...	...	...	...	...	...	...
Class 1														
255 Center	F-16	575	12	20	1	4	1	1	1	1	...	2	...	3
256 **New London**	E-16	911	20	16	3	4	1	1	2	1	1	1	...	2
257 Perry	F-15	838	17	14	4	3	...	1	...	3	1	2	1	4
RANDOLPH CO.	**Total**	**27,633**	**515**	**96**	**31**	**71**	**4**	**5**	**7**	**12**	**8**	**21**	**7**	**24**
Class 0	**Total**	11,299	52	34	19	6	...	...	2	6	1	5	...	9
Class 2														
258 Higbee	G-13	1,400	40	16	4	6	...	1	...	2	2	3	1	1
259 **Huntsville**	G-12	2,126	15	19	4	9	...	...	1	2	1	3	1	2
Class 4														
260 Moberly	G-13	12,808	408	27	4	50	4	4	4	2	4	10	5	12
RAY CO.	**Total**	**20,508**	**186**	**87**	**42**	**43**	**5**	**2**	**3**	**13**	**4**	**16**	**5**	**23**
Class 0	**Total**	12,911	21	12	16	4	...	...	1	4	...	3	...	4
Class 1														
261 Camden	G- 7	534	25	2	5	5	...	...	...	1	...	1	...	1
262 Hardin	F- 8	847	25	17	4	2	...	...	...	1	1	2	...	3
263 Henrietta	G- 8	630	10	2	3	...	...	...	...	2	...	1	...	1
264 Lawson	F- 7	545	7	4	4	3	...	...	...	1	1	3	2	2
265 Orrick	G- 7	632	17	17	6	3	...	...	...	2	...	2	1	2
Class 3														
266 **Richmond**	F- 8	4,409	81	33	4	26	5	2	2	2	2	4	2	10
REYNOLDS CO.	**Total**	**10,106**	**42**	**11**	**73**	**4**	...	...	...	...	...	2	...	3
Class 0†	**Total**	9,569	38	11	69	3	...	...	...	...	...	2	...	1
Class 1														
267 **Centerville**¶	N-18	537	4	.....	4	1	...	...	...	...	...	...	...	2
RIPLEY CO.	**Total**	**12,061**	**75**	**15**	**39**	**15**	...	**1**	...	...	**1**	**4**	**1**	**6**
Class 0	**Total**	10,132	20	4	24	7	...	...	...	...	...	1	...	1
Class 1														
268 Naylor	R-19	681	16	9	5	2	...	...	...	...	...	1	...	1
Class 2														
269 **Doniphan**	R-18	1,248	39	2	10	6	...	1	...	...	1	2	1	4
SAINT CHARLES CO.	**Total**	**22,828**	**205**	**69**	**48**	**24**	**3**	**5**	**5**	**7**	**3**	**8**	**7**	**26**
Class 0	**Total**	13,223	46	36	38	5	...	...	1	2	...	3	1	11
Class 1														
270 O'Fallon	H-19	588	3	3	2	...	...	1	...	1	1	1	1	1
271 Wentzville	H-18	514	26	2	1	1	...	...	...	1	...	1	1	2
Class 3														
272 **Saint Charles**	H-19	8,503	130	28	7	18	3	4	4	3	2	3	4	12
SAINT CLAIR CO.	**Total**	**15,341**	**110**	**74**	**46**	**19**	**5**	**2**	**2**	**11**	**1**	**8**	**3**	**17**
Class 0	**Total**	12,545	36	32	34	6	1	...	1	4	...	2	...	6
Class 1														
273 Lowry City	K- 8	509	13	13	5	3	...	...	...	2	...	1	1	3
Class 2														
274 Appleton City	K- 7	1,262	26	23	3	5	3	1	...	3	...	3	1	5
275 **Osceola**	L- 8	1,025	35	6	4	5	1	1	1	2	1	2	1	3
SAINT FRANCOIS CO.	**Total**	**31,403**	**266**	**64**	**90**	**98**	**5**	**7**	**7**	**12**	**10**	**14**	**5**	**25**
Class 0	**Total**	20,765	76	4	46	35	2	2	2	3	2	4	...	4
Class 1														
276 Bismarck	M-19	949	32	2	5	4	...	...	...	2	...	1	...	2
277 Federal (Including Flat River Stores and W. W. Subs.)	L-19	771	76	.....	14	24	1	2	1	2	6	3	2	9

Map Key No.	Location on Map	Population	Woman's World Circulation: Town	Woman's World Circulation: R.F.D.	Gen'l Stores	Grocers	Dry Goods	Clothing	Boots & Shoes	Hardware	Furniture	Drugs	Jewelry	Autos & Garages
SAINT FRANCOIS CO.—Con't														
Class 2														
278 Elvins	L-19	2,418	11	3	3	12	...	1	1	...	1	2	1	1
Class 3														
279 Bonne Terre	L-19	3,815	46	6	13	19	1	2	2	1	1	2	1	3
280 **Farmington**	M-20	2,685	25	49	9	4	1	...	1	4	...	2	1	6
SAINTE GENEVIEVE CO.	**Total**	**9.809**	**109**	**25**	**29**	**4**	**1**	...	...	**2**	**3**	**8**	**1**	**8**
Class 0	**Total**	7,041	26	2	22	1	1	...	...	...	...	1	...	2
Class 1														
281 Saint Marys	L-21	722	9	6	2	...	...	...	...	1	...	3	...	2
Class 2														
282 **Sainte Genevieve**	L-21	2,046	74	17	5	3	...	...	...	1	3	4	1	4
SAINT LOUIS CO. (Including St. Louis City)	**Total**	**873,634**	**3,849**	**500**	**122**	**2770**	**664**	**178**	**403**	**304**	**182**	**370**	**235**	**450**
Class 0	**Total**	61,090	162	212	86	43	5	...	3	14	1	7	...	32
Class 1														
283 Glendale	I-20	749	.....	.....	1	2	...	...	...	...	...	...	...	...
284 Saint Ferdinand	I-20	682	(See St.	Louis)	(S	ee S	t. L	ouis	for	St	ore	s)		
285 Shrewsbury	I-20	845	(See St.	Louis)	(S	ee S	t. L	ouis	for	St	ore	s)		
286 Valley Park	I-19	899	13	23	1	10	...	...	...	...	...	...	...	1
Class 2														
287 Ferguson	I-20	1,874	16	5	1	4	...	1	...	1	...	1	...	1
288 Richmond Heights	I-20	2,136	8	4	(Se	e St	. Lo	uis	for	St	ore	s)		
289 Uniondale	I-20	1,315	(See St	. Louis)	(Se	e St	. Lo	uis	for	St	ore	s)		
Class 3														
290 **Clayton**	I-20	3,028	5	86	2	4	2	1	1	2	...	3	...	5
291 Kirkwood	I-19	4,422	31	30	3	14	2	...	2	3	1	2	1	1
292 Maplewood	I-20	7,431	37	.....	(Se	e St	. Lo	uis	for	Sto	res)			
293 University	I-20	6,792	(See St.	Louis)	(Se	e St	. Lo	uis	for	Sto	res)			
294 Webster Groves	I-19	9,474	56	16	2	20	5	1	2	4	...	4	1	5
Class 5														
295 Saint Louis	I-20	772,897	3,521	124	26	2673	650	175	395	280	180	353	233	405
SALINE CO.	**Total**	**28,826**	**373**	**148**	**65**	**53**	**8**	**5**	**6**	**15**	**10**	**20**	**12**	**33**
Class 0	**Total**	18,013	69	55	50	16	...	...	2	6	2	7	4	12
Class 1														
296 Nelson	H-11	639	12	16	4	2	...	...	...	2	...	2	...	2
Class 2														
297 Sweet Springs	H-10	1,177	85	20	1	6	3	2	1	2	3	3	2	3
Class 3														
298 **Marshall**	G-10	5,200	120	35	7	21	2	2	2	2	3	4	2	12
299 Slater	G-11	3,797	87	22	3	8	3	1	1	3	2	4	4	4
SCHUYLER CO.	**Total**	**8,383**	**95**	**83**	**21**	**12**	**1**	**2**	**1**	**8**	**5**	**10**	**4**	**14**
Class 0	**Total**	6,261	30	28	11	4	...	...	...	2	1	3	1	4
Class 1														
300 Downing	A-13	566	15	22	4	3	1	1	1	2	1	2	...	3
301 **Lancaster**	A-13	859	27	21	2	3	...	1	...	2	2	3	1	3
302 Queen City	B-12	697	23	12	4	2	...	...	...	2	1	2	2	4
SCOTLAND CO.	**Total**	**10,700**	**155**	**115**	**20**	**10**	**2**	**2**	**4**	**9**	**4**	**7**	**2**	**14**
Class 0	**Total**	8,759	75	58	19	5	...	...	...	6	2	3	...	7
Class 2														
303 Memphis	A-13	1,941	80	57	1	5	2	2	4	3	2	4	2	7
SCOTT CO.	**Total**	**23,409**	**172**	**42**	**42**	**44**	**7**	**4**	**2**	**8**	**8**	**15**	**7**	**22**
Class 0†	**Total**	11,022	27	15	16	8	...	...	...	3	1	2	1	2
304 **Benton**	P-23	312	18	3	2	1	...	...	...	...	...	...	...	3
Class 1														
305 Commerce	O-23	593	5	2	3	4	...	...	...	...	...	2	...	...
306 Morley	P-22	599	8	2	3	1	...	...	...	...	...	1	...	3
Class 2														
307 Fornfelt	O-23	1,819	4	.....	5	1	...	...	...	1	1	2	...	2
308 Illmo	O-23	1,275	13	2	6	6	1	1	...	...	1	1	1	5
309 Oran	P-22	1,141	13	6	1	5	1	1	...	...	1	1	1	1
Class 3														
310 Chaffee	O-22	3,035	34	3	4	8	1	...	1	3	2	2	1	3
311 Sikeston	P-23	3,613	50	9	2	10	4	2	1	1	2	4	3	3
SHANNON CO.	**Total**	**11,865**	**60**	**17**	**40**	**14**	...	...	...	**4**	**1**	**4**	**2**	**7**
Class 0†	**Total**	11,540	55	17	36	13	...	...	...	3	1	3	1	5
312 **Eminence**	O-16	325	5	.....	4	1	...	...	...	1	...	1	1	2
SHELBY CO.	**Total**	**13,617**	**112**	**112**	**47**	**20**	**3**	**4**	**2**	**11**	**8**	**11**	**3**	**21**
Class 0	**Total**	9,718	44	32	34	5	...	...	...	4	3	3	...	10
Class 1														
313 **Shelbyville**	D-14	690	14	26	4	4	...	1	...	1	1	2	1	6
Class 2														
314 Clarence	D-14	1,400	16	30	4	4	...	1	...	3	2	4	1	2
315 Shelbina	E-14	1,809	38	24	5	7	3	2	2	3	2	2	1	3
STODDARD CO.	**Total**	**29,755**	**217**	**84**	**65**	**37**	**10**	**5**	**3**	**7**	**2**	**12**	**5**	**18**
Class 0	**Total**	22,438	45	12	40	15	...	1	...	...	...	1	...	1
Class 1														
316 Advance	P-21	551	6	9	5	2	1	...	...	2	...	2	...	2
317 Essex	Q-22	589	17	10	5	3	...	...	...	...	...	1	1	1
318 Puxico	P-21	877	22	10	5	3	1	1	...	...	...	2	1	1

Bold Face Type Designates County Seat.
★ Designates State Capital.

¶ Designates Unincorporated Place (Shown only when County Seat).
† Excepting County Seat Shown Separately.

MISSOURI—Continued

Explanation

Class 0—Incorporated Places under 500 Population and Unincorporated Places of All Sizes.
Class 1—Incorporated Places 500 to 1,000 Population. (Printed in Brown on Map).
Class 2—Incorporated Places 1,000 to 2,500 Population. (Printed in Red on Map).

Explanation

Class 3—Incorporated Places 2,500 to 10,000 Population. (Printed in Green on Map).
Class 4—Incorporated Places 10,000 to 25,000 Population. (Printed in Blue on Map).
Class 5—Incorporated Places over 25,000 Population. (Printed in Black on Map).

Map Key No.		Location on Map	Population	Woman's World Circulation: Town	Woman's World Circulation: R.F.D.	Gen'l Stores	Grocers	Dry Goods	Clothing	Boots & Shoes	Hardware	Furniture	Drugs	Jewelry	Autos & Garages
	STODDARD CO.—Continued														
	Class 2														
319	Bernie	Q-21	1,571	11	3	5	8	1	...	...	1	...	1	1	4
320	**Bloomfield**	P-21	1,094	80	18	3	2	...	...	...	1	...	2	1	4
	Class 3														
321	Dexter	Q-21	2,635	36	22	2	4	7	3	3	3	2	3	1	5
	STONE CO.	**Total**	**11,941**	**40**	**20**	**44**	**23**	**1**	...	**1**	**2**	**1**	**7**	...	**11**
	Class 0†	**Total**	10,400	23	6	30	14	...	...	...	...	...	3	...	5
322	**Galena**	Q- 9	390	1	2	6	3	...	...	...	...	...	2	...	3
	Class 2														
323	Crane	P- 9	1,151	16	12	8	6	1	...	1	2	1	2	...	3
	SULLIVAN CO.	**Total**	**17,781**	**113**	**86**	**44**	**22**	**5**	**3**	...	**14**	**6**	**9**	**2**	**25**
	Class 0	**Total**	14,335	46	49	39	10	1	...	...	10	4	6	...	15
	Class 1														
174	Browning (See also Linn Co.)	C-10	146	(See Linn Co.)		(See Linn Co. for Stores)									
324	Green City	B-11	905	23	17	4	5	1	1	...	2	1	1	...	4
	Class 2														
325	Milan	C-11	2,395	44	20	1	7	3	2	...	2	1	2	2	6
	TANEY CO.	**Total**	**8,178**	**58**	**1**	**57**	**13**	**1**	...	...	**3**	**1**	**4**	**1**	**8**
	Class 0†	**Total**	7,380	28	...	45	11	...	...	...	1	...	1	...	4
326	**Forsyth**	Q-10	200	19	...	4	...	...	...	...	...	...	1	...	2
	Class 1														
327	Branson	Q-10	598	11	1	8	2	1	...	...	2	1	2	1	2
	TEXAS CO.	**Total**	**20,548**	**140**	**38**	**87**	**18**	...	**1**	**3**	**5**	**3**	**10**	**3**	**15**
	Class 0	**Total**	18,871	101	13	77	9	...	...	...	1	...	6	1	7
	Class 1														
328	Cabool	P-14	905	24	20	6	3	...	...	1	2	1	2	1	5
329	**Houston**	O-14	772	15	5	4	6	...	1	2	2	2	2	1	3
	VERNON CO.	**Total**	**26,069**	**323**	**145**	**33**	**54**	**5**	**4**	**6**	**14**	**5**	**14**	**4**	**34**
	Class 0	**Total**	17,790	80	60	30	11	...	...	...	7	1	7	1	12
	Class 1														
330	Schell City	L- 7	596	10	11	1	...	...	...	...	2	...	2	...	2
331	Sheldon	M- 6	544	27	19	2	5	1	1	1	1	...	...	...	3
	Class 3														
332	Nevada	L- 6	7,139	206	55	...	38	4	3	5	4	4	5	3	17

Map Key No.		Location on Map	Population	Woman's World Circulation: Town	Woman's World Circulation: R.F.D.	Gen'l Stores	Grocers	Dry Goods	Clothing	Boots & Shoes	Hardware	Furniture	Drugs	Jewelry	Autos & Garages
	WARREN CO.	**Total**	**8,490**	**53**	**37**	**24**	**8**	**1**	...	...	**3**	**2**	**6**	**1**	**8**
	Class 0	**Total**	7,690	44	27	19	3	...	...	...	2	1	2	...	5
	Class 1														
333	**Warrenton**	H-17	800	9	10	5	5	1	...	...	1	1	4	1	3
	WASHINGTON CO.	**Total**	**13,803**	**51**	**15**	**83**	**17**	...	...	**1**	**4**	**1**	**3**	**1**	**10**
	Class 0	**Total**	12,819	43	9	68	12	...	...	1	2	...	1	...	6
	Class 1														
334	**Potosi**	L-18	984	8	6	15	5	...	...	...	2	1	2	1	4
	WAYNE CO.	**Total**	**13,012**	**91**	**18**	**67**	**10**	**2**	**1**	**1**	**1**	...	**5**	**2**	**4**
	Class 0	**Total**	11,312	55	7	51	7	...	...	1	1	...	2	...	3
	Class 1														
335	**Greenville**	P-20	614	12	.....	4	1	1	...	...	...	...	1	...	...
	Class 2														
336	Piedmont	O-19	1,086	24	11	12	2	1	1	...	...	...	2	2	1
	WEBSTER CO.	**Total**	**16,609**	**74**	**87**	**78**	**28**	**1**	**3**	**4**	**11**	**6**	**12**	**3**	**17**
	Class 0	**Total**	14,487	38	41	51	16	...	1	1	6	3	8	...	10
	Class 1														
337	Seymour	O-12	751	9	18	15	2	...	1	1	1	2	2	2	4
	Class 2														
338	**Marshfield**	N-11	1,371	27	28	12	10	1	1	2	4	1	2	1	3
	WORTH CO.	**Total**	**7,642**	**91**	**44**	**12**	**8**	**1**	**1**	...	**6**	**2**	**5**	**3**	**13**
	Class 0	**Total**	6,337	40	19	9	3	...	...	...	3	1	4	1	8
	Class 2														
339	**Grant City**	A- 6	1,305	51	25	3	5	1	1	...	3	1	1	2	5
	WRIGHT CO.	**Total**	**17,733**	**78**	**82**	**70**	**25**	**1**	**1**	**1**	**6**	**6**	**8**	**1**	**9**
	Class 0	**Total**	14,243	21	12	33	8	...	...	...	1	...	2	...	1
	Class 1														
340	**Hartville**	O-12	521	8	10	17	1	...	...	...	1	1	3	1	3
341	Mansfield	O-12	757	12	21	9	6	...	...	...	2	2	2	...	2
	Class 2														
342	Mountain Grove	O-13	2,212	37	39	11	10	1	1	1	2	3	1	...	3

Bold Face Type Designates County Seat.
★ Designates State Capital.

¶ Designates Unincorporated Place (Shown only when County Seat).
† Excepting County Seat Shown Separately.

NEBRASKA

TOTALS FOR THE STATE

Population	Woman's World Circulation		Gen'l Stores	Grocers	Dry Goods	Clothing	Boots & Shoes	Hardware	Furniture	Drugs	Jewelry	Autos & Garages
	Town	R.F.D.										
1,296,372	31,918	16,028	1,638	1,917	201	299	246	816	393	855	349	1,817

Places Shown on Map

17 Places under 500 Population
108 Places 500 to 1,000 Population
78 Places 1,000 to 2,500 Population
26 Places 2,500 to 10,000 Population
3 Places 10,000 to 25,000 Population
2 Places over 25,000 Population

Explanation

Class 0—Incorporated Places under 500 Population and Unincorporated Places of All Sizes.
Class 1—Incorporated Places 500 to 1,000 Population. (Printed in Brown on Map).
Class 2—Incorporated Places 1,000 to 2,500 Population. (Printed in Red on Map).

Explanation

Class 3—Incorporated Places 2,500 to 10,000 Population. (Printed in Green on Map).
Class 4—Incorporated Places 10,000 to 25,000 Population. (Printed in Blue on Map).
Class 5—Incorporated Places over 25,000 Population. (Printed in Black on Map).

Map Key No.	Location on Map	Population	Woman's World Circulation		Gen'l Stores	Grocers	Dry Goods	Clothing	Boots & Shoes	Hardware	Furniture	Drugs	Jewelry	Autos & Garages
			Town	R.F.D.										
ADAMS CO.	Total	**22,621**	**499**	**137**	**11**	**43**	**1**	**7**	**3**	**11**	**6**	**11**	**5**	**38**
Class 0	Total	10,328	116	74	7	4	...	...	...	4	2	3	...	13
Class 1														
1 Kenesaw	P-12	646	64	13	1	1	...	...	...	2	1	1	...	5
Class 4														
2 **Hastings**	Q-12	11,647	319	50	3	38	1	7	3	5	3	7	5	20
ANTELOPE CO.	Total	**15,243**	**330**	**278**	**25**	**9**	...	**2**	**2**	**9**	**4**	**9**	**3**	**24**
Class 0	Total	11,525	123	128	14	3	...	...	...	4	2	4	2	8
Class 1														
3 Elgin	R- 7	854	65	79	5	1	...	...	...	2	...	2	...	6
4 Oakdale	R- 6	707	58	21	3	2	...	1	1	1	1	1	1	5
Class 2														
5 **Neligh**	R- 6	1,724	84	50	3	3	...	1	1	2	1	2	...	5
151 Tilden (See also Madison Co.)	S- 7	433	(See Madison Co.)		(See Madison Co. for Stores)									
ARTHUR CO.	Total	**1,412**	**36**	.....	**5**	...	...	...	...	...	...	**1**	...	...
Class 0†	Total	1,308	25	.....	3	...	...	...	...	...	...	...	...	...
6 **Arthur¶**	H- 8	104	11	.....	2	...	...	...	...	...	...	1	...	...
BANNER CO.	Total	**1,435**	**40**	.....	**4**	...	...	...	...	**1**	...	...	...	**2**
Class 0†	Total	1,300	15	.....	3	...	...	...	...	1	...	...	...	...
7 **Harrisburg¶**	B- 8	135	25	.....	1	...	...	...	...	...	...	...	...	2
BLAINE CO.	Total	**1,778**	**68**	**2**	**6**	...	...	...	...	**1**	...	**1**	...	**5**
Class 0†	Total	1,665	41	1	3	...	...	...	...	1	...	1	...	4
8 **Brewster¶**	M- 7	113	27	1	3	...	...	...	...	...	...	...	...	1
BOONE CO.	Total	**14,146**	**454**	**611**	**16**	**14**	**1**	...	**3**	**14**	**5**	**11**	**4**	**20**
Class 0	Total	9,899	105	143	4	4	1	...	...	4	1	3	...	7
Class 1														
9 Cedar Rapids	R- 8	766	68	140	2	2	...	...	...	2	...	1	1	4
10 Petersburg	R- 7	501	64	34	4	...	...	...	...	1	1	2	...	2
Class 2														
11 **Albion**	R- 8	1,978	133	142	2	7	...	...	1	5	2	3	2	4
12 Saint Edwards	S- 8	1,002	84	152	4	1	...	...	2	2	1	2	1	3
BOX BUTTE CO.	Total	**8,407**	**338**	**39**	**9**	**10**	**2**	**3**	**2**	**4**	**4**	**4**	**2**	**12**
Class 0	Total	3,108	7	.....	1	1	...	...	...	...	...	...	...	1
Class 1														
13 Hemingford	D- 5	708	68	2	6	1	...	...	...	2	1	1	1	2
Class 3														
14 **Alliance**	D- 6	4,591	263	37	2	8	2	3	2	2	3	3	1	9
BOYD CO.	Total	**8,243**	**137**	**73**	**17**	**2**	...	**3**	**2**	**8**	**3**	**7**	**2**	**18**
Class 0	Total	6,333	50	28	9	...	...	...	...	4	1	3	1	6
Class 1														
15 **Butte**	P- 3	593	17	4	3	...	...	1	1	1	1	1	...	3
16 Lynch	Q- 3	589	31	12	2	1	...	1	...	2	1	1	...	3
17 Spencer	P- 3	728	39	29	3	1	...	1	1	1	...	2	1	6
BROWN CO.	Total	**6,749**	**236**	**75**	**12**	**5**	**1**	**1**	**2**	**3**	**1**	**4**	**2**	**10**
Class 0	Total	4,041	53	1	5	...	...	...	...	...	...	...	...	...
Class 2														
18 **Ainsworth**	M- 4	1,508	104	73	6	1	...	1	...	2	...	2	1	8
19 Long Pine	N- 5	1,200	79	1	1	4	1	...	2	1	1	2	1	2
BUFFALO CO.	Total	**23,787**	**830**	**582**	**37**	**29**	**5**	**4**	**5**	**13**	**8**	**17**	**8**	**45**
Class 0	Total	11,862	164	161	17	1	...	...	...	3	1	4	...	7
Class 1														
20 Elm Creek	N-11	600	40	101	4	2	...	...	...	2	1	2	1	5
21 Gibbon	P-11	883	107	70	2	3	1	1	2	2	1	2	...	4
Class 2														
22 Ravenna	O-10	1,703	109	25	2	2	1	1	1	2	1	2	2	3
23 Shelton	P-11	1,037	88	62	2	4	1	1	1	1	...	2	1	2
Class 3														
24 **Kearney**	O-11	7,702	322	163	10	17	2	1	1	3	4	5	4	24
BURT CO.	Total	**12,559**	**366**	**262**	**23**	**9**	**1**	**4**	**4**	**9**	**5**	**9**	**4**	**22**
BURT CO.—Continued														
Class 0	Total	7,710	43	49	8	2	...	...	...	2	1	1	...	3
Class 1														
25 Decatur	W- 7	657	33	31	6	2	...	...	1	1	...	...	...	4
Class 2														
26 Lyons	W- 7	1,025	93	60	1	1	...	1	...	2	1	3	1	5
27 Oakland	W- 7	1,356	97	76	4	3	...	1	2	3	2	2	2	4
28 **Tekamah**	X- 7	1,811	100	46	4	1	1	2	1	1	1	3	1	6
BUTLER CO.	Total	**14,606**	**407**	**237**	**33**	**10**	**2**	**3**	**2**	**16**	**7**	**11**	**4**	**22**
Class 0	Total	12,390	297	178	31	6	...	...	...	13	4	8	3	14
Class 2														
29 **David City**	U- 9	2,216	110	59	2	4	2	3	2	3	3	3	1	8
CASS CO.	Total	**18,029**	**649**	**414**	**33**	**24**	**4**	**4**	**3**	**19**	**7**	**16**	**4**	**30**
Class 0	Total	11,552	297	233	17	11	2	...	...	11	2	8	...	13
Class 1														
30 Elmwood	W-11	558	48	40	3	2	...	...	...	2	1	2	1	3
31 Louisville	X-10	645	44	51	4	2	...	...	...	1	...	1	...	4
Class 2														
32 Weeping Water	X-11	1,084	81	64	4	2	...	1	2	3	1	2	1	4
Class 3														
33 **Plattsmouth**	X-10	4,190	179	26	5	7	2	3	1	2	3	3	2	6
CEDAR CO.	Total	**16,225**	**429**	**108**	**19**	**16**	**2**	**5**	**3**	**13**	**7**	**12**	**3**	**23**
Class 0	Total	11,916	44	2	12	3	...	...	...	7	3	6	...	8
Class 1														
34 Coleridge	U- 5	674	49	13	2	3	...	1	...	1	...	1	...	2
35 Laurel	U- 5	830	89	15	1	4	1	1	1	1	1	1	1	4
Class 2														
36 **Hartington**	T- 4	1,467	126	41	3	1	...	1	...	2	3	2	1	6
37 Randolph	T- 5	1,338	121	37	1	5	1	2	2	2	...	2	1	3
CHASE CO.	Total	**4,939**	**162**	**37**	**12**	**4**	**1**	**1**	**1**	**4**	**1**	**3**	**1**	**15**
Class 0	Total	3,644	47	4	5	1	...	...	...	1	...	...	...	6
Class 1														
38 **Imperial**	H-12	723	60	7	4	2	1	1	1	1	1	2	1	4
39 Wauneta	H-13	572	55	26	3	1	...	...	...	2	...	1	...	5
CHERRY CO.	Total	**11,753**	**372**	**30**	**36**	**8**	**1**	**1**	**2**	**8**	...	**6**	**2**	**14**
Class 0	Total	10,157	255	28	30	4	...	...	...	6	...	5	...	7
Class 2														
40 **Valentine**	K- 3	1,596	117	2	6	4	1	1	2	2	...	1	2	7
CHEYENNE CO.	Total	**8,405**	**257**	**68**	**16**	**4**	**1**	**2**	**1**	**3**	**2**	**8**	**2**	**21**
Class 0	Total	5,553	175	29	12	1	1	...	...	1	1	5	...	12
Class 3														
41 **Sidney**	D-10	2,852	82	39	4	3	...	2	1	2	1	3	2	9
CLAY CO.	Total	**14,486**	**453**	**333**	**22**	**21**	**2**	**4**	**4**	**14**	**7**	**13**	**6**	**31**
Class 0	Total	9,147	120	108	13	3	...	...	...	4	3	3	...	8
Class 1														
42 **Clay Center**	R-12	965	61	21	2	3	...	...	1	2	...	2	1	3
43 Edgar	R-12	996	48	67	...	5	1	1	1	2	1	2	1	3
44 Fairfield	R-13	784	53	32	1	4	1	1	...	2	1	2	1	5
45 Harvard	R-12	991	83	60	2	1	...	...	...	2	1	2	1	4
Class 2														
46 Sutton	S-12	1,603	88	45	4	5	...	2	2	2	1	2	2	8
COLFAX CO.	Total	**11,624**	**358**	**379**	**17**	**8**	**1**	**2**	**5**	**11**	**5**	**6**	**5**	**14**
Class 0	Total	6,684	44	18	3	1	...	...	...	1	...	...	...	1
Class 1														
47 Clarkson	U- 8	884	58	99	3	1	...	1	1	3	2	1	2	2
48 Howell	U- 8	904	30	51	5	1	...	...	...	3	...	1	1	5
49 Leigh	T- 8	516	51	98	3	...	...	...	1	1	1	1	...	2
Class 3														
50 **Schuyler**	U- 8	2,636	175	113	3	5	1	1	3	3	2	3	2	4
CUMING CO.	Total	**13,769**	**256**	**259**	**19**	**5**	**1**	**3**	**2**	**9**	**4**	**7**	**3**	**15**

Bold Face Type Designates County Seat.
★ Designates State Capital.

¶ Designates Unincorporated Place (Shown only when County Seat.)
† Excepting County Seat Shown Separately.

NEBRASKA—Continued

Explanation

Class 0—Incorporated Places under 500 Population and Unincorporated Places of All Sizes.
Class 1—Incorporated Places 500 to 1,000 Population. (Printed in Brown on Map).
Class 2—Incorporated Places 1,000 to 2,500 Population. (Printed in Red on Map).
Class 3—Incorporated Places 2,500 to 10,000 Population. (Printed in Green on Map).
Class 4—Incorporated Places 10,000 to 25,000 Population. (Printed in Blue on Map).
Class 5—Incorporated Places over 25,000 Population. (Printed in Black on Map).

Map Key No.		Location on Map	Population	Woman's World Circulation: Town	Woman's World Circulation: R.F.D.	Gen'l Stores	Grocers	Dry Goods	Clothing	Boots & Shoes	Hardware	Furniture	Drugs	Jewelry	Autos & Garages
CUMING CO.—Continued															
	Class 0	**Total**	9,336			2									
	Class 1														
51	Bancroft	V- 6	673	72	35	3	2		1		1	1	1	1	2
52	Beemer	V- 7	548	39	14	4					2	1	1	1	2
	Class 2														
53	West Point	V- 7	2,002	85	119	7	1	1	2	2	4	2	3	1	7
54	Wisner	V- 7	1,210	60	91	3	2				2		2		4
CUSTER CO.		**Total**	**26,407**	**950**	**605**	**46**	**14**	**4**	**4**	**4**	**13**	**9**	**14**	**16**	**27**
	Class 0	**Total**	19,668	316	233	26	3					5	1	7	1
	Class 1														
55	Ansley	N- 9	775	80	88	3	2				1	1	2	2	2
56	Arnold	L- 9	933	66	37	3	1		1		2		2	1	3
57	Callaway	M- 9	833	77	76	3	1				1		2	1	4
58	Merna	M- 9	553	57	43	3					2	1	1	1	4
	Class 2														
59	Sargent	N- 8	1,078	72	36	4	1	1	1	1	2	1	2	1	2
	Class 3														
60	Broken Bow	M- 9	2,567	282	92	2	6	3	2	3	5	1	4	3	11
DAKOTA CO.		**Total**	**7,694**	**103**	**23**	**12**	**19**			**1**	**6**	**1**	**9**		**12**
	Class 0†	**Total**	4,695	46	11	11	6				3	1	6		7
61	Dakota City	W- 5	399	12	8	1	2				2		1		1
	Class 1														
70	Emerson (See also Dixon and Thurston Cos.)	V- 5	198	(See Dixon Co.)		(See Dixon Co. for Stores)									
	Class 2														
62	South Sioux City	W- 5	2,402	45	4		11			1	1		2		4
DAWES CO.		**Total**	**10,160**	**422**	**17**	**11**	**10**	**5**	**5**	**4**	**6**	**4**	**6**	**5**	**12**
	Class 0	**Total**	4,102	91	10	9					2		1		3
	Class 2														
63	Crawford	C- 4	1,646	77	1	2	3	2	2	1	1	1	2	2	4
	Class 3														
64	Chadron	D- 3	4,412	254	6		7	3	3	3	3	3	3	3	5
DAWSON CO.		**Total**	**16,004**	**520**	**614**	**5**	**28**	**13**	**4**	**2**	**12**	**6**	**12**	**4**	**30**
	Class 0	**Total**	10,115	147	111		11	3	1		3	1	2		7
	Class 1														
65	Overton	N-11	515	69	22		2	2			1	1	2		2
	Class 2														
66	Cozad	M-11	1,293	76	190		4	3			2	1	2	1	5
67	Gothenburg	L-10	1,754	96	114	4	5	1	1	1	3	1	2	2	11
68	**Lexington**	M-11	2,327	132	177	1	6	4	2	1	3	2	4	1	5
DEUEL CO.		**Total**	**3,282**	**117**	**30**	**5**	**4**	**1**	**1**		**1**	**1**	**4**		**8**
	Class 0	**Total**	2,151	52	12	4					1		2		3
	Class 2														
69	**Chappell**	E-10	1,131	65	18	1	4	1	1			1	2		5
DIXON CO.		**Total**	**11,815**	**372**	**108**	**25**	**13**	**1**	**2**	**2**	**10**	**4**	**11**	**3**	**22**
	Class 0	**Total**	8,707	89	33	15	3				5		4	1	12
	Class 1														
70	Emerson (See also Dakota and Thurston Cos.)	V- 5	546	68	20	3	2			1	1	1	2		3
71	Newcastle	U- 4	500	25	13	2	2				1	1	1		2
	Class 2														
72	Ponca	V- 4	1,014	92	12	1	3	1			2	1	2		3
73	Wakefield (See also Wayne Co.)	U- 5	1,048	98	30	4	3		2	1	1	1	2	2	2
DODGE CO.		**Total**	**23,197**	**605**	**341**	**24**	**37**	**3**	**8**	**8**	**11**	**11**	**17**	**9**	**37**
	Class 0	**Total**	9,822	52	32	10	2			1	2	3	3		5
	Class 1														
74	Dodge	U- 8	648	33	25	3	2					1	2	1	3
	Class 2														
75	Hooper	W- 8	1,014	53	78	3	2				1	1	2	2	3
76	North Bend	V- 8	1,087	66	63	3	4			1	2	1	2	1	4
77	Scribner	V- 8	1,021	42	64	2		1	1	1	2	1	2	1	3
	Class 3														
78	**Fremont**	W- 8	9,605	359	79	3	27	2	7	5	4	4	6	4	19
DOUGLAS CO.		**Total**	**204,524**	**1,800**	**252**	**34**	**649**	**48**	**67**	**36**	**45**	**50**	**107**	**39**	**188**
	Class 0	**Total**	12,159	136	72	16				1	4	2	5		13
	Class 1														
79	Valley	W- 9	764	36	27	3	2				1		1		3
	Class 5														
80	**Omaha**	X- 9	191,601	1,628	153	15	647	48	67	35	40	48	101	39	172
DUNDY CO.		**Total**	**4,869**	**170**	**34**	**18**	**1**		**3**		**4**	**1**	**1**	**1**	**8**
	Class 0	**Total**	3,860	85	6	11			2		2				4
	Class 2														
81	**Benkelman**	H-14	1,009	85	28	7	1		1		2	1	1	1	4
FILLMORE CO.		**Total**	**13,671**	**466**	**207**	**22**	**10**	**4**	**4**	**3**	**11**	**6**	**10**	**3**	**17**

Map Key No.		Location on Map	Population	Woman's World Circulation: Town	Woman's World Circulation: R.F.D.	Gen'l Stores	Grocers	Dry Goods	Clothing	Boots & Shoes	Hardware	Furniture	Drugs	Jewelry	Autos & Garages
FILLMORE CO.—Continued															
	Class 0	**Total**	10,208	165	65	14	1			1	6	3	6		7
	Class 1														
82	Exeter	T-12	910	82	55	4	2	1	1	1	1	1	2	1	3
83	Fairmont	S-12	785	87	8	2	3		1		2	1	1		3
	Class 2														
84	Geneva	T-12	1,768	132	79	2	4	3	2	1	2	1	1	2	4
FRANKLIN CO.		**Total**	**10,067**	**299**	**148**	**18**	**7**	**1**	**2**	**2**	**11**	**6**	**10**	**3**	**16**
	Class 0	**Total**	7,948	96	70	11	2				4	3	4	1	10
	Class 1														
85	**Bloomington**	O-14	503	54	20	2					1	1	2		1
86	Campbell	P-13	561	54	18	2	1			1	2	1	2	1	1
	Class 2														
87	Franklin	P-14	1,055	95	40	3	4	1	2	1	4	1	2	1	4
FRONTIER CO.		**Total**	**8,540**	**260**	**123**	**15**	**4**		**1**	**1**	**7**	**2**	**7**	**3**	**10**
	Class 0†	**Total**	6,794	111	78	6	1			1	2	1	3	2	2
88	**Stockville**	K-12	196	26	6	3							1		1
	Class 1														
89	Maywood	K-12	533	51	7	2	2				3		1		3
	Class 2														
90	Curtis	K-12	1,017	72	32	4	1		1		2	1	2	1	4
FURNAS CO.		**Total**	**11,657**	**555**	**362**	**18**	**13**		**4**	**1**	**14**	**7**	**12**	**5**	**27**
	Class 0	**Total**	7,879	145	111	9	5				7	3	5	1	7
	Class 1														
91	Arapahoe	M-13	894	100	88	2	2		1		1	1	2	1	4
92	Oxford	M-13	739	109	32	2	2		1		2	1	2	1	3
	Class 2														
93	**Beaver City**	M-14	1,103	59	33	3	1		1		1	1	1	1	8
94	Cambridge	L-13	1,042	142	98	2	3		1	1	3	1	2	1	5
GAGE CO.		**Total**	**29,721**	**664**	**196**	**33**	**40**	**3**	**7**	**8**	**20**	**9**	**20**	**6**	**43**
	Class 0	**Total**	16,149	184	82	20	6		1	1	14	1	9	1	13
	Class 1														
95	Adams	W-12	574	17	22	2							2	1	4
96	Blue Springs	V-14	742	36	11	2							1		2
	Class 3														
97	**Beatrice**	V-13	9,664	427	57	4	29	3	4	6	2	5	7	4	16
98	Wymore	V-14	2,592		24	5	5		2	1	2	2	2	1	8
GARDEN CO.		**Total**	**4,572**	**144**	**36**	**11**	**4**			**1**	**3**	**1**	**4**		**8**
	Class 0	**Total**	3,865	82	19	8	3				1	1	2		4
	Class 1														
99	**Oshkosh**	F- 9	707	62	17	3	1			1	2		2		4
GARFIELD CO.		**Total**	**3,496**	**106**	**61**	**9**	**1**		**1**	**1**	**2**	**2**	**2**	**1**	**5**
	Class 0	**Total**	2,282	11	2	1									
	Class 2														
100	**Burwell**	O- 7	1,214	95	59	8	1		1	1	2	2	2	1	5
GOSPER CO.		**Total**	**4,669**	**63**	**79**	**4**							**1**		**2**	**2**	**5**
	Class 0†	**Total**	4,196	19	55	1							1		1	1	3
101	**Elwood**	M-12	473	44	24	3									1	1	2
GRANT CO.		**Total**	**1,486**	**80**	**5**	**7**	**1**						**1**		**1**		**5**
	Class 0†	**Total**	1,102	53	5	3											1
102	**Hyannis**	H- 6	384	27		4	1						1		1		4
GREELEY CO.		**Total**	**8,685**	**208**	**126**	**16**	**4**		**3**	**1**	**4**	**3**	**6**	**2**	**13**
	Class 0	**Total**	5,740	4	1	5	1								2
	Class 1														
103	**Greeley (Center)**	P- 8	919	60	37	3	1		2	1	1	1	2		4
104	Scotia	P- 9	559	42	21	3						1	1		2
105	Spalding	Q- 8	878	57	17	1	1		1		1	1	2	1	3
106	Wolbach	Q- 9	589	45	50	4	1				2		1	1	2
HALL CO.		**Total**	**23,720**	**551**	**266**	**20**	**52**	**4**	**6**	**3**	**6**	**6**	**12**	**5**	**30**
	Class 0	**Total**	8,953	126	131	12	2				1	1	3	1	6
	Class 1														
107	Wood River	P-11	820	88	63	2	3				2	1	2		3
	Class 4														
108	**Grand Island**	Q-11	13,947	337	72	6	47	4	6	3	3	4	7	4	21
HAMILTON CO.		**Total**	**13,237**	**388**	**374**	**17**	**12**	**2**	**2**	**2**	**10**	**4**	**10**	**3**	**20**
	Class 0	**Total**	10,275	229	232	17	5				8	2	7	1	15
	Class 3														
109	**Aurora**	R-11	2,962	159	142		7	2	2	2	2	2	3	2	5
HARLAN CO.		**Total**	**9,220**	**345**	**130**	**9**	**9**	**4**	**1**	**1**	**9**	**3**	**7**	**3**	**17**
	Class 0	**Total**	7,208	96	55	5	3	1			5	1	3	1	9
	Class 1														
110	Orleans	N-14	954	125	40		3	3			2	1	2	1	2

Bold Face Type Designates County Seat.
★ Designates State Capital.
¶ Designates Unincorporated Place (Shown only when County Seat.)
† Excepting County Seat Shown Separately.

NEBRASKA—Continued

Explanation

Class 0—Incorporated Places under 500 Population and Unincorporated Places of All Sizes.
Class 1—Incorporated Places 500 to 1,000 Population. (Printed in Brown on Map).
Class 2—Incorporated Places 1,000 to 2,500 Population. (Printed in Red on Map).

Explanation

Class 3—Incorporated Places 2,500 to 10,000 Population. (Printed in Green on Map).
Class 4—Incorporated Places 10,000 to 25,000 Population. (Printed in Blue on Map).
Class 5—Incorporated Places over 25,000 Population. (Printed in Black on Map).

Map Key No.	Location on Map	Population	Woman's World Circulation		Gen'l Stores	Grocers	Dry Goods	Clothing	Boots & Shoes	Hardware	Furniture	Drugs	Jewelry	Autos & Garages
			Town	R.F.D.										
HARLAN CO.—Continued														
Class 2														
111 Alma	N-14	1,058	124	35	4	3	...	1	1	2	1	2	1	6
HAYES CO.	**Total**	**3,327**	**75**	**2**	**6**	...	...	...	...	**1**	...	...	...	**6**
Class 0†	**Total**	3,062	25	2	4	...	...	...	...	...	...	...	...	4
112 Hayes Center¶	J-12	265	50	...	2	...	...	...	...	1	...	...	...	2
HITCHCOCK CO.	**Total**	**6,045**	**272**	**73**	**12**	**7**	**1**	...	...	**6**	...	**5**	**1**	**14**
Class 0	**Total**	3,731	8	...	1	...	...	...	...	...	...	...	...	1
Class 1														
113 Culbertson	J-13	686	66	21	3	2	1	...	...	2	...	1	...	5
114 Palisade	I-13	527	58	12	3	1	...	...	...	2	...	2	...	5
115 Stratton	I-14	509	67	13	2	2	...	...	...	...	...	1	1	2
116 Trenton	I-13	592	73	27	3	2	...	...	...	2	...	1	...	4
HOLT CO.	**Total**	**17,151**	**532**	**187**	**37**	**16**	**1**	**1**	**6**	**9**	**4**	**8**	**4**	**18**
Class 0	**Total**	11,854	161	14	17	5	...	...	3	...	...	2	...	5
Class 1														
117 Ewing	Q- 6	543	42	58	2	2	...	...	1	3	1	1	1	...
118 Page	Q- 5	608	27	15	2	...	...	...	1	1	...	1	...	2
119 Stuart	O- 4	739	72	31	3	2	...	...	...	2	1	1	1	2
Class 2														
120 Atkinson	P- 5	1,300	120	32	6	2	...	...	...	2	1	1	...	4
121 O'Neil	Q- 5	2,107	110	37	7	5	1	1	1	1	1	2	2	5
HOOKER CO.	**Total**	**1,378**	**58**	**6**	**4**	**2**	...	...	...	**1**	**1**	**1**	...	**1**
Class 0†	**Total**	879	8	2	1	...	...	...	...	...	...	...	...	...
122 Mullen	J- 6	499	50	4	3	2	...	...	...	1	1	1	...	1
HOWARD CO.	**Total**	**10,739**	**296**	**273**	**21**	**4**	...	**2**	...	**10**	**4**	**8**	**3**	**15**
Class 0	**Total**	9,124	164	210	18	2	...	...	...	8	3	6	1	10
Class 2														
123 Saint Paul	Q-10	1,615	132	63	3	2	...	2	...	2	1	2	2	5
JEFFERSON CO.	**Total**	**16,140**	**519**	**156**	**24**	**24**	**2**	**4**	**3**	**13**	**6**	**8**	**4**	**23**
Class 0	**Total**	10,686	212	94	23	4	...	...	...	9	2	4	2	12
Class 3														
124 Fairbury	U-14	5,454	307	62	1	20	2	4	3	4	4	4	2	11
JOHNSON CO.	**Total**	**8,940**	**221**	**80**	**16**	**11**	**2**	**2**	...	**9**	**1**	**9**	**7**	**9**
Class 0	**Total**	6,448	87	41	12	1	...	...	...	6	...	5	4	3
Class 1														
125 Sterling	W-12	804	48	21	3	...	...	1	...	1	1	1	1	2
Class 2														
126 Tecumseh	X-13	1,688	86	18	1	10	2	1	...	2	...	3	2	4
KEARNEY CO.	**Total**	**8,583**	**233**	**279**	**19**	**7**	...	**2**	**1**	**8**	**2**	**7**	**2**	**14**
Class 0	**Total**	7,056	97	154	12	3	...	1	1	6	1	4	...	7
Class 2														
127 Minden	O-12	1,527	136	125	7	4	...	1	...	2	1	3	2	7
KEITH CO.	**Total**	**5,294**	**187**	**31**	**17**	**4**	...	**1**	...	**3**	**1**	**4**	**1**	**10**
Class 0	**Total**	4,232	127	31	14	2	...	...	...	2	...	2	...	6
Class 2														
128 Ogalalla	G-10	1,062	60	...	3	2	...	1	...	1	1	2	1	4
KEYAPAHA CO.	**Total**	**3,594**	**162**	**1**	**14**	**3**	...	...	...	...	...	**2**	...	**3**
Class 0†	**Total**	3,240	109	...	11	2	...	...	...	...	...	1	...	2
129 Springview	M- 3	354	53	1	3	1	...	...	...	...	...	1	...	1
KIMBALL CO.	**Total**	**4,498**	**191**	**5**	**7**	**5**	**1**	**1**	...	**5**	**2**	**4**	**2**	**11**
Class 0	**Total**	2,878	80	4	5	2	...	...	...	3	...	2	...	6
Class 2														
130 Kimball	B- 9	1,620	111	1	2	3	1	1	...	2	2	2	2	5
KNOX CO.	**Total**	**18,894**	**410**	**238**	**33**	**11**	**2**	**6**	**7**	**15**	**6**	**14**	**7**	**26**
Class 0†	**Total**	13,056	49	24	12	1	...	...	1	2	...	3	1	1
131 Center	S- 4	198	15	1	1	1	...	...	...	...	...	...	...	1
Class 1														
132 Crofton	T- 4	811	41	13	4	1	...	...	1	2	2	2	1	5
133 Niobrara	R- 4	736	31	16	3	1	...	...	...	1	...	2	...	3
134 Verdigre	R- 4	528	40	18	3	...	...	...	...	2	1	1	1	4
135 Wausa	T- 5	688	56	61	3	2	...	2	1	2	1	1	1	2
Class 2														
136 Bloomfield	S- 4	1,431	96	63	3	3	1	2	2	3	1	2	2	7
137 Creighton	S- 5	1,446	82	42	4	2	1	2	2	3	1	3	1	3
LANCASTER CO.	**Total**	**85,902**	**1,390**	**184**	**44**	**222**	**10**	**16**	**15**	**30**	**21**	**51**	**20**	**95**
Class 0	**Total**	19,913	145	86	31	10	1	1	...	14	3	7	2	23
Class 2														
138 Bethany	W-11	1,078	37	9	...	5	...	...	1	1	...	1	...	...
139 College View	W-11	2,249	30	...	...	7	...	...	...	2	...	1	1	4
Class 3														
140 Havelock	W-11	3,602	121	14	1	8	2	...	1	2	2	2	1	2
141 University Place	V-11	4,112	77	...	2	10	...	...	1	2	1	3	1	4
LANCASTER CO.—Continued														
Class 5														
142 Lincoln★	V-11	54,948	980	75	10	182	7	15	12	9	15	37	15	62
LINCOLN CO.	**Total**	**23,420**	**557**	**301**	**26**	**25**	**3**	**5**	**3**	**12**	**7**	**13**	**5**	**29**
Class 0	**Total**	12,303	186	137	19	1	1	..	1	7	6	5	...	10
Class 1														
143 Sutherland	I-10	651	76	37	2	...	...	1	1	2	...	2	1	3
Class 4														
144 North Platte	J-10	10,466	295	127	5	24	2	4	1	3	1	6	4	16
LOGAN CO.	**Total**	**1,596**	**69**	**27**	**9**	...	...	...	...	**1**	...	**2**	...	**4**
Class 0†	**Total**	1,405	48	19	7	...	...	...	...	1	...	1	...	3
145 Gandy	K- 8	191	21	8	2	...	...	...	...	...	...	1	...	1
LOUP CO.	**Total**	**1,946**	**47**	**3**	**9**	**1**	...	...	...	**1**	...	**1**	...	**1**
Class 0†	**Total**	1,695	19	...	5	...	...	...	...	...	...	...	...	...
146 Taylor	N- 7	251	28	3	4	1	...	...	...	1	...	1	...	1
MC PHERSON CO.	**Total**	**1,692**	**30**	**3**	**4**	...	...	...	...	...	...	...	...	**1**
Class 0†	**Total**	1,656	11	...	2	...	...	...	...	...	...	...	...	...
147 Tryon¶	J- 8	36	19	3	2	...	...	...	...	...	...	...	...	1
MADISON CO.	**Total**	**22,511**	**605**	**381**	**32**	**37**	**2**	**8**	**7**	**9**	**6**	**19**	**9**	**42**
Class 0	**Total**	9,471	56	67	7	1	...	...	1	...	...	3	...	2
Class 1														
148 Battle Creek	S- 7	743	16	12	4	2	...	...	...	1	1	2	1	4
Class 2														
149 Madison	T- 7	1,735	135	91	3	3	...	1	1	2	1	3	2	8
150 Newman Grove	S- 7	1,260	79	99	5	1	...	1	...	2	1	2	1	5
151 Tilden (See also Antelope Co.)	S- 7	668	65	63	4	1	...	1	...	2	1	2	1	6
Class 3														
152 Norfolk	T- 6	8,634	254	49	9	29	2	5	5	2	2	7	4	17
MERRICK CO.	**Total**	**10,763**	**393**	**311**	**21**	**11**	**3**	**2**	**2**	**6**	**4**	**8**	**5**	**17**
Class 0	**Total**	6,653	28	35	7	..	...	...	...	2	...	2	...	5
Class 1														
153 Clarks	S-10	540	34	67	3	1	...	...	1	1	1	1	..	2
154 Palmer	R-10	577	98	55	2	2	...	...	...	1	1	1	1	3
155 Silver Creek	S- 9	583	49	27	2	2	1	...	...	...	...	2	2	3
Class 2														
156 Central City	S-10	2,410	184	127	7	6	2	2	1	2	2	2	2	4
MORRILL CO.	**Total**	**9,151**	**271**	**56**	**13**	**10**	**2**	**2**	**3**	**7**	**3**	**5**	**3**	**8**
Class 0	**Total**	5,789	121	30	9	1	...	...	...	2	...	2	1	4
Class 2														
157 Bayard	C- 7	2,127	45	23	4	6	...	...	...	...	3	2	1	2
158 Bridgeport	C- 8	1,235	105	3	...	3	2	2	3	2	1	2	1	2
NANCE CO.	**Total**	**8,712**	**182**	**239**	**11**	**6**	...	**2**	**2**	**5**	**2**	**7**	**2**	**11**
Class 0	**Total**	6,048	37	45	4	1	...	...	...	...	...	2	...	2
Class 2														
159 Fullerton	R- 9	1,595	84	89	2	4	...	1	1	2	1	3	1	3
160 Genoa	S- 9	1,069	61	105	5	1	...	1	1	3	1	2	1	6
NEMAHA CO.	**Total**	**12,547**	**399**	**170**	**18**	**23**	**4**	**3**	**1**	**8**	..	**6**	**2**	**11**
Class 0	**Total**	8,901	99	86	12	9	1	...	...	4	..	2	...	7
Class 1														
161 Peru	Y-12	783	84	6	4	2	..	1	1	1	...	2	1	1
Class 3														
162 Auburn	Y-12	2,863	216	78	2	12	3	2	...	3	..	2	1	3
NUCKOLLS CO.	**Total**	**13,236**	**359**	**155**	**22**	**14**	**2**	**3**	**4**	**11**	**7**	**12**	**4**	**25**
Class 0	**Total**	9,024	109	77	15	4	...	...	...	5	2	5	..	9
Class 1														
163 Lawrence	R-13	538	40	13	3	...	...	...	1	1	2	1	1	2
164 Nelson	R-13	955	48	38	3	5	...	...	...	2	1	2	1	7
Class 3														
165 Superior	R-14	2,719	162	27	1	5	2	2	3	2	3	4	2	7
OTOE CO.	**Total**	**19,494**	**377**	**225**	**25**	**35**	**4**	**5**	**6**	**13**	**7**	**13**	**6**	**28**
Class 0	**Total**	11,801	136	86	17	9	1	1	1	6	4	7	...	10
Class 1														
166 Syracuse	X-12	889	38	57	2	1	...	1	...	2	1	2	2	3
167 Talmage	X-12	525	35	28	2	2	...	...	1	2	...	1	1	2
Class 3														
168 Nebraska City	X-11	6,279	168	54	4	23	3	3	4	3	2	3	3	13
PAWNEE CO.	**Total**	**9,578**	**253**	**85**	**16**	**12**	**2**	**2**	**2**	**9**	**3**	**8**	**4**	**15**
Class 0	**Total**	7,233	86	37	8	7	1	1	1	5	2	4	1	6
Class 1														
169 Table Rock	X-13	750	42	27	4	3	...	...	...	2	...	1	1	3
Class 2														
170 Pawnee City	X-14	1,595	125	21	4	2	1	1	1	2	1	3	2	6

Bold Face Type Designates County Seat.
★ Designates State Capital.

¶ Designates Unincorporated Place (Shown only when County Seat.)
† Excepting County Seat Shown Separately.

NEBRASKA—Continued

Explanation

Class 0—Incorporated Places under 500 Population and Unincorporated Places of All Sizes.
Class 1—Incorporated Places 500 to 1,000 Population. (Printed in Brown on Map).
Class 2—Incorporated Places 1,000 to 2,500 Population. (Printed in Red on Map).
Class 3—Incorporated Places 2,500 to 10,000 Population. (Printed in Green on Map).
Class 4—Incorporated Places 10,000 to 25,000 Population. (Printed in Blue on Map).
Class 5—Incorporated Places over 25,000 Population. (Printed in Black on Map).

Map Key No.		Location on Map	Population	Woman's World Circulation		Gen'l Stores	Grocers	Dry Goods	Clothing	Boots & Shoes	Hardware	Furniture	Drugs	Jewelry	Autos & Garages
				Town	R.F.D.										
	PERKINS CO.	Total	**3,967**	**183**	**57**	**9**	**6**	**1**	**1**	**1**	**6**	**1**	**4**	**1**	**9**
	Class 0	Total	3,382	114	56	8	5				4	1	3		5
	Class 1														
171	Grant	H-11	585	69	1	1	1	1	1	1	2		1	1	4
	PHELPS CO.	Total	**9,900**	**446**	**475**	**11**	**14**	**2**	**2**	**2**	**8**	**2**	**6**	**2**	**17**
	Class 0	Total	6,095	83	188	3	2				3	1	2		6
	Class 1														
172	Bertrand	M-12	697	75	128	4	2				2	1	1		2
	Class 3														
173	Holdrege	N-12	3,108	288	159	2	10	2	2	2	3		3	2	9
	PIERCE CO.	Total	**10,681**	**203**	**147**	**19**	**7**	**1**	**2**	**2**	**11**	**2**	**7**	**3**	**15**
	Class 0	Total	7,735	21	23	7	2				3		1		5
	Class 1														
174	Osmond	T- 5	642	41	16	2	2		1		3		2	1	1
	Class 2														
175	Pierce	T- 6	1,105	59	34	6	1			1	3	1	2		4
176	Plainview	S- 5	1,199	82	74	4	2	1	1	1	2	1	2	2	5
	PLATTE CO.	Total	**19,464**	**504**	**318**	**20**	**15**	**5**	**4**	**4**	**10**	**5**	**11**	**5**	**27**
	Class 0	Total	13,219	140	150	16	4			2	4	2	4		13
	Class 1														
177	Humphrey	T- 8	835	74	32	3				1	2	1	2	1	2
	Class 3														
178	Columbus	U- 9	5,410	290	136	1	11	5	4	1	4	2	5	4	12
	POLK CO.	Total	**10,714**	**407**	**291**	**8**	**8**	**1**	**1**	**3**	**8**	**4**	**7**	**5**	**14**
	Class 0	Total	7,024			1									
	Class 1														
179	Polk	S-10	561	64	30	1	2				2		2	1	3
180	Shelby	T-10	559	52	86	2					2	1	1		4
	Class 2														
181	Osceola	T-10	1,209	177	67	3	2			1	2	1	2	2	4
182	Stromsburg	S-10	1,361	114	108	1	4	1	1	2	2	2	2	2	3
	REDWILLOW CO.	Total	**11,434**	**342**	**190**	**16**	**14**	**6**	**2**	**3**	**10**	**3**	**7**	**2**	**28**
	Class 0	Total	6,389	90	72	12	3	1	1	1	5		3		10
	Class 1														
183	Indianola	K-13	742	49	36	2					2	1	1		6
	Class 3														
184	McCook	K-13	4,303	203	82	2	11	5	1	2	3	2	3	2	12
	RICHARDSON CO.	Total	**18,968**	**692**	**196**	**25**	**29**		**3**	**3**	**16**	**7**	**11**	**7**	**23**
	Class 0	Total	12,017	217	89	15	7				8	3	4	2	7
	Class 1														
185	Rulo	Z-14	744	14	11	4	2				1		1		1
	Class 2														
186	Humboldt	Y-13	1,277	133	39	3	4		1	1	2	1	2	2	5
	Class 3														
187	Falls City	Y-14	4,930	328	57	3	16		2	2	5	3	4	3	10
	ROCK CO.	Total	**3,703**	**129**	**13**	**9**	**4**				2		2	1	6
	Class 0	Total	3,039	60	3	4	4						1		3
	Class 1														
188	Bassett	N- 5	664	69	10	5					2		1	1	3
	SALINE CO.	Total	**16,514**	**454**	**201**	**21**	**16**	**7**	**5**	**7**	**18**	**13**	**12**	**5**	**23**
	Class 0	Total	10,406	34	24	8	4			1	5	6	3	1	4
	Class 1														
189	De Witt	V-13	623	43	15	3	2	1			2	1	2	1	2
190	Dorchester	U-12	522	55	27	3	3				2	1	1		2
	Class 2														
191	Crete	U-12	2,445	181	45	1	5	3	2	2	5	2	3	2	6
192	Friend	T-12	1,263	81	49	1	2	3	2	3	2	1	2		4
193	Wilber	U-12	1,255	60	41	5			1	1	2	2	1	1	5
	SARPY CO.	Total	**9,370**	**152**	**89**	**11**	**7**	**1**			**6**	**1**	**5**	**2**	**13**
	Class 0	Total	8,009	86	77	9	5				5		4	2	10
	Class 1														
194	Bellevue	Y-10	695	9		1	2								
195	Papillion	X-10	666	57	12	1		1			1	1	1		3
	SAUNDERS CO.	Total	**20,589**	**525**	**388**	**32**	**12**	**1**	**3**	**3**	**21**	**5**	**18**	**7**	**27**
	Class 0	Total	15,411	219	222	23	5			1	12	3	11		15
	Class 1														
196	Cedar Bluffs	V- 9	516	45	26	3					2		2	2	3
197	Valparaiso	V-10	599	24	25	2	1				3		1		3
	Class 2														
198	Ashland	W-10	1,725	76	35	1	2	1	1		2		1	2	2
199	Wahoo	W-10	2,338	161	80	3	4		2	2	2	2	3	3	4
	SCOTTS BLUFF CO.	Total	**20,710**	**304**	**151**	**26**	**37**	**3**	**6**	**6**	**12**	**3**	**16**	**6**	**30**
	SCOTTS BLUFF CO. – Cont'd														
	Class 0	Total	8,560	48		8					3	2	4		6
	Class 1														
200	Minatare	C- 7	660	24	29	3		1			1		1	2	3
201	Morrill	A- 6	772	25	56	2	11		1	1	1		2		4
	Class 2														
202	Mitchell	B- 7	1,298	74	26	3	3		1		2		2	1	4
	Class 3														
203	Gering	B- 7	2,508	74	16	2	3		2	1	2		3	1	5
204	Scottsbluff	B- 7	6,912	59	24	8	20	2	2	4	3	1	4	2	8
	SEWARD CO.	Total	**15,867**	**343**	**213**	**18**	**15**	**2**	**2**	**4**	**15**	**7**	**12**	**4**	**29**
	Class 0	Total	11,593	93	34	6	4			1	6	1	5		9
	Class 1														
205	Beaver Crossing	U-11	543	45	50	1	2				2	1	1		4
206	Milford	U-11	792	65	30	4	3				2	2	2	1	2
207	Utica	T-11	571	26	21	4	1				2	1	2	1	4
	Class 2														
208	Seward	U-11	2,368	114	78	3	5	2	2	3	3	2	2	2	10
	SHERIDAN CO.	Total	**9,625**	**497**	**56**	**30**	**8**		**3**	**2**	**7**	**3**	**7**	**2**	**21**
	Class 0	Total	5,748	109	2	13	1						1		3
	Class 1														
209	Antioch	E- 6	764	9		1	1						1		1
210	Hay Springs	E- 4	577	125	4	3	3		1	1	2	1	1		5
211	Rushville	E- 4	955	99	5	7			1		3	1	2		3
	Class 2														
212	Gordon	F- 3	1,581	155	45	6	3		1	1	2	1	2	2	9
	SHERMAN CO.	Total	**8,877**	**194**	**215**	**16**	**4**	**1**	**2**	**3**	**7**	**5**	**6**	**1**	**14**
	Class 0	Total	7,513	121	144	11	2				5	2	4		8
	Class 2														
213	Loup City	P- 9	1,364	73	71	5	2	1	2	3	2	3	2	1	6
	SIOUX CO.	Total	**4,528**	**96**	**3**	**9**	**3**				**1**	**1**	**2**		**4**
	Class 0†	Total	4,127	27	3	4	1								
214	Harrison	B- 4	401	69		5	2				1	1	2		4
	STANTON CO.	Total	**7,756**	**86**	**100**	**5**	**5**		**1**	**1**	**5**	**2**	**3**	**1**	**11**
	Class 0	Total	5,706												
	Class 1														
215	Pilger	U- 6	563	26	6	2	2				2	1	1		4
	Class 2														
216	Stanton	U- 7	1,487	60	94	3	3		1	1	3	1	2	1	7
	THAYER CO.	Total	**13,976**	**468**	**229**	**22**	**14**	**2**	**4**	**2**	**15**	**11**	**16**	**7**	**19**
	Class 0	Total	10,990	265	146	13	7		1	1	10	6	9	4	11
	Class 1														
217	Chester	T-14	529	36	10	2	1				1	1	2		2
218	Deshler	S-14	944	59	16	5			1		2	2	2	1	2
	Class 2														
219	Hebron	T-14	1,513	108	57	2	6	2	2	1	2	2	3	2	4
	THOMAS CO.	Total	**1,773**	**58**	**1**	**6**	**2**						**1**	**2**	**2**	3
	Class 0†	Total	1,513	27		3	2						1	1	2
220	Thedford	K- 6	260	31	1	3							1	1	1	1
	THURSTON CO.	Total	**9,589**	**207**	**75**	**22**	**4**	**1**	**1**	**1**	**11**	**4**	**6**	**1**	**13**
	Class 0	Total	6,684	48	9	5	2				3	1	1		5
	Class 1														
70	Emerson (See also Dixon and Dakota Cos.)	V- 5	120	(See Dixon Co.)		(See Dixon Co. for Stores)									
221	Pender	V- 6	992	68	47	4				1	3	1	2		4
222	Winnebago	W- 6	648	32	3	7	1	1			2	2	1		1
	Class 2														
223	Walthill	W- 6	1,145	59	16	6	1		1		3		2	1	3
	VALLEY CO.	Total	**9,823**	**333**	**189**	**10**	**5**	**1**	**3**		**10**	**1**	**5**	**4**	**11**
	Class 0	Total	6,298	10	6	1					2				
	Class 1														
224	Arcadia	O- 9	745	42	67	4	1				2	1	2	1	1
225	North Loup	P- 9	637	75	65	2	1				2		1	1	4
	Class 2														
226	Ord	O- 8	2,143	206	51	3	3	1	3		4		2	2	6
	WASHINGTON CO.	Total	**12,180**	**299**	**215**	**23**	**15**		**3**	**3**	**8**	**3**	**9**	**3**	**20**
	Class 0	Total	8,783	102	111	14	7		1	1	5	1	4	1	12
	Class 1														
227	Arlington	W- 9	695	52	23	3							1		3
	Class 3														
228	Blair	X- 8	2,702	145	81	6	8		2	2	3	2	4	2	5
	WAYNE CO.	Total	**9,725**	**220**	**104**	**13**	**7**	**2**	**3**		**10**	**4**	**5**	**4**	**15**
	Class 0	Total	7,544	105	62	11	3	1			6	2	3	2	7

Bold Face Type Designates County Seat.
★ Designates State Capital.
¶ Designates Unincorporated Place (Shown only when County Seat.)
† Excepting County Seat Shown Separately.

NEBRASKA—Continued

Explanation

Class 0—Incorporated Places under 500 Population and Unincorporated Places of All Sizes.
Class 1—Incorporated Places 500 to 1,000 Population. (Printed in Brown on Map).
Class 2—Incorporated Places 1,000 to 2,500 Population. (Printed in Red on Map).

Explanation

Class 3—Incorporated Places 2,500 to 10,000 Population. (Printed in Green on Map).
Class 4—Incorporated Places 10,000 to 25,000 Population. (Printed in Blue on Map).
Class 5—Incorporated Places over 25,000 Population. (Printed in Black on Map).

Map Key No.	Location on Map	Population	Woman's World Circulation: Town	Woman's World Circulation: R.F.D.	Gen'l Stores	Grocers	Dry Goods	Clothing	Boots & Shoes	Hardware	Furniture	Drugs	Jewelry	Autos & Garages
WAYNE CO.—Continued														
Class 2														
73 Wakefield (See also Dixon Co.)	U–5	66	(See Dixon Co.)		(See Dixon Co. for Stores)									
229 **Wayne**	U–6	2,115	115	42	2	4	1	3		4	2	2	2	8
WEBSTER CO.	**Total**	**10,922**	**266**	**158**	**16**	**6**	**2**	**3**	**3**	**12**	**3**	**8**	**4**	**16**
Class 0	**Total**	7,729	78	69	7	1	. .	. .	. .	5	. .	2		5
Class 1														
230 Blue Hill	Q–13	726	67	9	4	1	1	1	1	2	1	1	1	3
231 Guide Rock	R–14	611	55	39	2		. .	. .	. .	2	1	2	1	3
Class 2														
232 **Red Cloud**	Q–14	1,856	66	41	3	4	1	2	2	3	1	3	2	5

Map Key No.	Location on Map	Population	Woman's World Circulation: Town	Woman's World Circulation: R.F.D.	Gen'l Stores	Grocers	Dry Goods	Clothing	Boots & Shoes	Hardware	Furniture	Drugs	Jewelry	Autos & Garages
WHEELER CO.	**Total**	**2,531**	**35**	**24**	**6**	**2**	. .	. .	. .	. .	. .	**1**	. . .	**6**
Class 0†	**Total**	2,399	26	21	4	1	. .	. .	. .	. .	. .	1	. .	4
233 **Bartlett**	Q–7	132	9	3	2	1	. .	. .	. .	. .	. .	. .	. . .	2
YORK CO.	**Total**	**17,146**	**522**	**398**	**24**	**15**	**2**	**4**	**4**	**18**	**3**	**12**	**6**	**25**
Class 0	**Total**	11,758	265	266	22	2	. .	. .	1	14	1	7	3	13
Class 3														
234 **York**	T–11	5,388	257	132	2	13	2	4	3	4	2	5	3	12

Bold Face Type Designates County Seat.
★ Designates State Capital.

¶ Designates Unincorporated Place (Shown only when County Seat.)
† Excepting County Seat Shown Separately.

NORTH DAKOTA

TOTALS FOR THE STATE

Population	Woman's World Circulation		Gen'l Stores	Grocers	Dry Goods	Clothing	Boots & Shoes	Hardware	Furniture	Drugs	Jewelry	Autos & Garages
	Town	R.F.D.										
646,872	8,879	1,863	1,461	494	26	145	66	575	110	325	152	873

Places Shown on Map

9 Places under 500 Population

56 Places 500 to 1,000 Population
29 Places 1,000 to 2,500 Population
9 Places 2,500 to 10,000 Population
3 Places 10,000 to 25,000 Population

Explanation

Class 0—Incorporated Places under 500 Population and Unincorporated Places of All Sizes.
Class 1—Incorporated Places 500 to 1,000 Population. (Printed in Brown on Map).
Class 2—Incorporated Places 1,000 to 2,500 Population. (Printed in Red on Map).

Explanation

Class 3—Incorporated Places 2,500 to 10,000 Population. (Printed in Green on Map).
Class 4—Incorporated Places 10,000 to 25,000 Population. (Printed in Blue on Map).
Class 5—Incorporated Places over 25,000 Population. (Printed in Black on Map).

Map Key No.		Location on Map	Population	Woman's World Circulation		Gen'l Stores	Grocers	Dry Goods	Clothing	Boots & Shoes	Hardware	Furniture	Drugs	Jewelry	Autos & Garages
				Town	R.F.D.										
	ADAMS CO.	Total	5,593	57	10	12	3	1	1	...	8	...	4	2	8
	Class 0	Total	4,776	37	7	9	2	...	...	...	4	...	2	1	4
	Class 1														
1	**Hettinger**	N- 6	817	20	3	3	1	1	1	...	4	...	2	1	4
	BARNES CO.	Total	18,678	319	100	37	10	...	4	1	23	4	15	5	28
	Class 0	Total	12,943	77	31	28	2	...	...	...	14	1	9	2	16
	Class 1														
2	**Litchville**	K-25	528	10	18	3	1	...	...	...	3	...	1	...	2
3	**Wimbledon**	I-24	521	15	9	2	2	...	...	...	3	...	1	...	3
	Class 3														
4	**Valley City**	J-26	4,686	217	42	4	5	...	4	1	3	3	4	3	7
	BENSON CO.	Total	13,095	165	45	37	5	...	...	...	17	1	8	2	18
	Class 0	Total	11,270	82	27	27	4	...	...	...	10	...	6	...	9
	Class 1														
5	**Leeds**	E-20	704	40	7	3	...	...	...	...	3	1	...	...	2
6	**Maddock**	F-19	557	11	10	4	1	...	...	...	1	...	1	1	5
7	**Minnewaukan**	E-20	564	32	1	3	...	...	...	...	3	...	1	1	2
	BILLINGS CO.	Total	3,126	11	.....	11	...	...	...	...	...	...	...	...	2
	Class 0†	Total	2,914	8	.....	7	...	...	...	...	...	...	...	...	1
8	**Medora¶**	J- 3	212	3	.....	4	...	...	...	...	...	...	...	...	1
	BOTTINEAU CO.	Total	15,109	207	50	37	10	...	1	2	20	2	9	4	18
	Class 0	Total	13,378	101	34	29	6	...	...	...	15	...	6	3	11
	Class 1														
9	**Willow City**	C-16	559	30	1	4	3	...	...	...	2	...	1	...	2
	Class 2														
10	**Bottineau**	C-15	1,172	76	15	4	1	...	1	2	3	2	2	1	5
	BOWMAN CO.	Total	4,768	55	16	14	4	...	1	...	10	1	5	2	10
	Class 0	Total	4,001	49	12	11	4	...	...	...	6	1	3	1	7
	Class 1														
11	**Bowman**	M- 3	767	6	4	3	...	...	1	...	4	...	2	1	3
	BURKE CO.	Total	9,511	72	45	21	5	...	1	...	10	...	4	1	10
	Class 0	Total	8,868	60	36	18	3	...	1	...	7	...	3	1	9
	Class 1														
12	**Bowbells**	B- 9	643	12	9	3	2	...	...	...	3	...	1	...	1
	BURLEIGH CO.	Total	15,578	301	14	21	25	1	14	2	9	4	7	3	27
	Class 0	Total	8,348	66	12	18	6	...	...	...	3	...	2	...	12
	Class 2														
48	**Wilton** (See also McLean Co.)	I-14	108	(See McLean Co.)		(See		Mc	Lean	Co.	for	Stores)			
	Class 3														
13	**Bismarck★**	J-14	7,122	235	2	3	19	1	14	2	6	4	5	3	15
	CASS CO.	Total	41,477	861	93	58	79	3	27	8	24	11	16	13	68
	Class 0	Total	17,978	242	88	53	3	1	...	...	15	2	8	1	35
	Class 2														
14	**Casselton**	J-29	1,538	127	.....	1	4	1	2	...	4	2	2	1	4
	Class 4														
15	**Fargo**	J-31	21,961	492	5	4	72	1	25	8	5	7	6	11	29
	CAVALIER CO.	Total	15,555	119	27	42	6	1	2	...	19	...	11	...	29
	Class 0	Total	14,327	100	21	40	4	1	1	...	15	...	8	...	25
	Class 2														
16	**Langdon**	C-24	1,228	19	6	2	2	...	1	...	4	...	3	...	4
	DICKEY CO.	Total	10,499	171	79	21	6	2	5	...	9	4	5	4	12
	Class 0	Total	7,528	85	40	17	1	...	...	...	2	1	1	1	6
	Class 2														
17	**Ellendale**	M-24	1,334	28	12	2	2	1	3	...	4	1	2	1	2
18	**Oakes**	M-26	1,637	58	27	2	3	1	2	...	3	2	2	2	4
	DIVIDE CO.	Total	9,637	73	12	17	4	...	1	...	11	1	3	2	8
	Class 0	Total	8,490	54	8	13	2	...	...	...	5	...	2	1	5
	Class 2														
19	**Crosby**	B- 4	1,147	19	4	4	2	...	1	...	6	1	1	1	3
	DUNN CO.	Total	8,828	68	3	24	7	1	...	...	7	...	5	1	9
	Class 0†	Total	8,203	43	3	18	5	1	...	...	5	...	3	...	7
20	**Manning¶**	I- 6	113	12	.....	2	...	...	...	...	1	...	...	...	...
	Class 1														
21	**Killdeer**	H- 6	512	13	.....	4	2	...	...	...	1	...	2	1	2
	EDDY CO.	Total	6,493	65	19	10	4	...	2	...	8	1	3	1	6
	Class 0	Total	4,382	19	14	6	2	...	...	...	4	...	1	...	3
	Class 2														
22	**New Rockford**	G-21	2,111	46	5	4	2	...	2	...	4	1	2	1	3
	EMMONS CO.	Total	11,288	62	40	33	4	...	...	...	3	1	4	1	12
	Class 0	Total	9,624	45	36	21	1	...	...	...	1	...	2	...	7
	Class 1														
23	**Strasburg**	M-17	653	4	.....	6	3	...	...	...	...	...	1	1	3
	Class 2														
24	**Linton**	M-17	1,011	13	4	6	...	...	...	...	2	1	1	...	2
	FOSTER CO.	Total	6,108	166	29	19	3	...	3	2	10	2	3	2	10
	Class 0	Total	4,688	72	14	17	1	...	1	...	5	...	1	...	8
	Class 2														
25	**Carrington**	H-21	1,420	94	15	2	2	...	2	2	5	2	2	2	2
	GOLDEN VALLEY CO.	Total	4,832	62	19	9	9	1	2	2	7	1	4	2	6
	Class 0	Total	3,726	32	9	8	3	...	...	...	3	...	2	...	4
	Class 2														
26	**Beach**	J- 1	1,106	30	10	1	6	1	2	2	4	1	2	2	2
	GRAND FORKS CO.	Total	28,795	509	68	44	49	2	16	6	20	8	13	13	38
	Class 0	Total	12,761	112	36	35	4	...	...	...	12	1	5	...	12
	Class 1														
27	**Northwood**	G-28	935	10	9	3	...	...	2	...	2	2	1	2	3
	Class 2														
28	**Larimore**	F-27	1,089	43	13	3	2	...	2	1	3	1	2	2	3
	Class 4														
29	**Grand Forks**	F-29	14,010	344	10	3	43	2	12	5	3	4	5	9	20
	GRANT CO.	Total	9,553	79	13	27	4	...	...	1	7	...	4	...	13
	Class 0†	Total	9,276	63	8	24	4	...	...	...	6	...	3	...	10
30	**Carson**	L-11	277	16	5	3	...	...	...	1	1	...	1	...	3
	GRIGGS CO.	Total	7,402	44	13	16	2	...	2	1	7	2	5	2	9
	Class 0	Total	6,290	23	6	12	2	...	...	...	5	1	3	1	6
	Class 2														
31	**Cooperstown**	H-26	1,112	21	7	4	...	...	2	1	2	1	2	1	3
	HETTINGER CO.	Total	7,685	56	27	20	3	...	2	...	6	1	3	1	5
	Class 0	Total	6,349	25	16	11	1	...	...	...	3	...	1	...	1
	Class 1														
32	**Mott**	L- 8	723	18	8	5	1	...	1	...	2	1	1	1	2
33	**New England**	K- 5	613	13	3	4	1	...	1	...	1	...	1	...	2
	KIDDER CO.	Total	7,798	69	4	15	7	...	1	...	2	...	3	1	12
	Class 0	Total	7,248	41	4	14	5	...	...	...	1	...	2	...	10
	Class 1														
34	**Steele**	J-18	550	28	.....	1	2	...	1	...	1	...	1	1	2
	LA MOURE CO.	Total	11,564	132	37	36	5	...	3	1	12	3	5	3	27
	Class 0	Total	9,022	75	9	25	2	...	...	...	6	...	1	...	12

Bold Face Type Designates County Seat.
★ Designates State Capital.

¶ Designates Unincorporated Place (Shown only when County Seat.)
† Excepting County Seat Shown Separately.

NORTH DAKOTA—Continued

Explanation

Class 0—Incorporated Places under 500 Population and Unincorporated Places of All Sizes.
Class 1—Incorporated Places 500 to 1,000 Population. (Printed in Brown on Map).
Class 2—Incorporated Places 1,000 to 2,500 Population. (Printed in Red on Map).
Class 3—Incorporated Places 2,500 to 10,000 Population. (Printed in Green on Map).
Class 4—Incorporated Places 10,000 to 25,000 Population. (Printed in Blue on Map).
Class 5—Incorporated Places over 25,000 Population. (Printed in Black on Map).

Map Key No.	Location on Map	Population	Woman's World Circulation		Gen'l Stores	Grocers	Dry Goods	Clothing	Boots & Shoes	Hardware	Furniture	Drugs	Jewelry	Autos & Garages
			Town	R.F.D.										
LA MOURE CO.—Continued														
	Class 1													
35 Edgeley	L-23	803	34	11	2	2	..	2	...	2	2	2	1	6
36 Kulm	L-22	725	6	3	5	...	...	...	...	2	...	1	1	5
	Class 2													
37 La Moure	L-25	1,014	17	14	4	1	...	1	1	2	1	1	1	4
LOGAN CO.	**Total**	**7,723**	**27**	**3**	**14**	**1**	...	**1**	**1**	**7**	**1**	**2**	...	**8**
Class 0	**Total**	7,169	21	3	8	1	...	1	1	4	1	1	...	5
	Class 1													
38 Napoleon	L-19	554	6	.....	6	...	...	...	...	3	...	1	...	3
MC HENRY CO.	**Total**	**15,544**	**317**	**67**	**48**	**6**	**1**	**1**	...	**16**	**5**	**9**	**2**	**24**
Class 0	**Total**	13,018	138	41	36	3	...	...	...	10	3	4	...	15
	Class 1													
39 Anamoose	F-16	563	40	7	4	1	...	...	...	1	...	1	...	1
40 Drake	F-16	517	44	12	3	...	...	1	...	2	1	1	...	3
41 **Towner**	D-16	610	40	.....	2	2	1	...	...	2	...	1	1	2
42 Velva	F-14	836	55	7	3	...	...	...	...	1	1	2	1	3
MC INTOSH CO.	**Total**	**9,010**	**32**	**3**	**20**	**2**	...	...	**2**	**10**	**3**	**6**	**1**	**10**
Class 0	**Total**	6,998	5	.....	9	2	...	...	1	5	...	3	...	4
	Class 2													
43 **Ashley**	M-20	1,009	16	3	6	...	...	...	1	3	1	2	1	2
44 Wishek	M-19	1,003	11	.....	5	...	...	...	...	2	2	1	...	4
MC KENZIE CO.	**Total**	**9,544**	**132**	**20**	**27**	**2**	...	**1**	...	**4**	**1**	**2**	...	**11**
Class 0†	**Total**	9,416	122	20	27	2	...	1	...	4	1	2	...	11
45 **Schafer** ¶	F- 4	128	10	.....	(Stores included in unincorp. towns)									
MC LEAN CO.	**Total**	**17,266**	**131**	**51**	**54**	**4**	**1**	**2**	**1**	**13**	...	**7**	**3**	**25**
Class 0	**Total**	15,076	86	27	40	2	...	...	...	9	...	3	...	20
	Class 1													
46 Garrison	G-11	714	12	1	6	2	1	1	...	3	...	1	1	1
47 **Washburn**	I-13	558	14	10	4	...	...	...	...	1	...	1	1	2
	Class 2													
48 Wilton (See also Burleigh Co.)	I-14	918	19	13	4	...	...	1	1	...	...	2	1	2
MERCER CO.	**Total**	**8,224**	**44**	**12**	**25**	**3**	...	...	**1**	**5**	...	**3**	...	**12**
Class 0†	**Total**	6,827	11	.....	12	1	...	...	1	1	...	1	...	6
49 **Stanton**	H-12	325	11	6	2	1	...	...	...	...	...	...	...	1
	Class 1													
50 Beulah	H-11	552	11	3	5	1	...	...	...	2	...	1	...	2
51 Hazen	H-10	520	11	3	6	...	...	...	...	2	...	1	...	3
MORTON CO.	**Total**	**18,714**	**253**	**18**	**45**	**13**	**1**	**2**	**2**	**15**	**4**	**7**	**4**	**20**
Class 0	**Total**	11,418	45	11	22	1	...	...	...	6	...	...	...	5
	Class 1													
52 Glenn Ullin	J-10	875	22	2	7	3	...	...	...	2	1	1	1	4
53 New Salem	J-11	711	7	.....	6	...	...	...	...	3	1	2	1	1
	Class 2													
54 Hebron	J- 9	1,374	14	4	6	1	...	...	...	2	1	1	...	2
	Class 3													
55 **Mandan**	K-14	4,336	165	1	4	8	1	2	2	2	1	3	2	8
MOUNTRAIL CO.	**Total**	**12,140**	**151**	**58**	**40**	**6**	...	**2**	...	**15**	**1**	**6**	**3**	**21**
Class 0	**Total**	11,549	135	53	36	5	...	1	...	14	...	4	2	18
	Class 1													
56 **Stanley**	D- 7	591	16	5	4	1	...	1	...	1	1	2	1	3
NELSON CO.	**Total**	**10,362**	**121**	**37**	**22**	**2**	...	**2**	...	**10**	**2**	**8**	**4**	**15**
Class 0	**Total**	8,195	75	21	14	1	...	...	...	3	...	4	1	7
	Class 1													
57 Aneta	G-26	662	9	12	3	1	...	1	...	2	...	1	1	2
58 **Lakota**	E-24	959	30	3	2	...	...	...	..	1	1	2	1	3
59 McVille	G-25	546	7	1	3	...	...	1	..	4	1	1	1	3
OLIVER CO.	**Total**	**4,425**	**22**	**1**	**11**	...	...	...	...	**2**	...	**1**	...	**6**
Class 0†	**Total**	4,209	14	1	9	...	...	...	...	1	...	...	...	3
60 **Center** ¶	I-12	216	8	.....	2	...	...	...	...	1	...	1	...	3
PEMBINA CO.	**Total**	**15,177**	**134**	**43**	**38**	**13**	**1**	**1**	...	**21**	**2**	**11**	**5**	**25**
Class 0	**Total**	11,257	51	10	25	5	...	...	...	6	...	6	1	11
	Class 1													
61 **Cavalier**	C-27	819	17	2	3	2	...	...	...	4	1	1	1	4
62 Drayton	C-29	637	20	16	2	2	...	...	...	2	1	1	1	2
63 Neche	B-27	528	9	7	2	...	...	...	...	2	...	...	...	3
64 Pembina	B-28	802	11	.....	1	2	1	...	...	2	...	1	1	1
65 Saint Thomas	C-28	500	16	4	1	1	...	1	...	3	...	1	1	3
66 Walhalla	B-26	634	10	4	4	1	...	...	...	2	...	1	...	1
PIERCE CO.	**Total**	**9,283**	**156**	**10**	**18**	**1**	...	**1**	...	**7**	**1**	**3**	**1**	**13**
Class 0	**Total**	7,859	33	9	15	1	...	...	...	6	1	2	...	10
	Class 2													
67 **Rugby**	D-17	1,424	123	1	3	...	...	1	...	1	...	1	1	3
RAMSEY CO.	**Total**	**15,427**	**408**	**56**	**31**	**23**	**1**	**5**	**3**	**14**	**5**	**12**	**4**	**28**
Class 0	**Total**	9,786	116	34	25	8	...	...	...	7	1	8	...	16
	Class 1													
68 Edmore	D-24	501	7	9	3	1	...	...	...	3	...	1	1	2
	Class 3													
69 **Devils Lake**	E-22	5,140	285	13	3	14	1	5	3	4	4	3	3	10
RANSOM CO.	**Total**	**11,618**	**126**	**28**	**21**	**13**	**2**	**3**	**2**	**8**	**5**	**4**	**6**	**14**
Class 0	**Total**	7,844	33	2	16	1	...	...	...	4	1	...	1	6
	Class 2													
70 Enderlin	K-27	1,919	64	5	2	4	1	1	1	2	2	2	3	4
71 Lisbon	L-28	1,855	29	21	3	8	1	2	1	2	2	2	2	4
RENVILLE CO.	**Total**	**7,776**	**79**	**36**	**14**	**2**	...	...	.	**10**	...	**3**	**1**	**10**
Class 0	**Total**	7,125	39	27	12	2	...	...	..	7	...	2	...	8
	Class 1													
72 Mohall	C-11	651	40	9	2	...	...	...	...	3	..	1	1	2
RICHLAND CO.	**Total**	**20,887**	**377**	**65**	**40**	**15**	**3**	**3**	**3**	**22**	**7**	**13**	**9**	**26**
Class 0	**Total**	14,000	53	16	25	2	...	...	...	6	1	4	2	8
	Class 1													
73 Fairmount	M-32	706	31	9	4	1	...	...	...	5	...	2	...	1
74 Wyndmere	M-29	570	16	7	2	...	...	...	...	2	...	2	1	3
	Class 2													
75 Hankinson	M-31	1,477	27	9	6	2	...	...	...	3	2	2	1	3
76 Lidgerwood	M-30	1,065	47	16	3	3	..	1	...	2	1	1	1	3
	Class 3													
77 **Wahpeton**	M-32	3,069	203	8	...	7	3	2	3	4	3	2	4	8
ROLETTE CO.	**Total**	**10,061**	**74**	**28**	**27**	**5**	...	...	...	**7**	...	**5**	**4**	**7**
Class 0	**Total**	9,386	48	26	23	4	...	...	...	5	...	4	3	5
	Class 1													
78 **Rolla**	B-19	675	26	2	4	1	...	...	...	2	...	1	1	2
SARGENT CO.	**Total**	**9,655**	**105**	**73**	**29**	**2**	...	...	**1**	**10**	...	**5**	**3**	**21**
Class 0†	**Total**	8,573	76	53	25	1	...	...	...	6	...	3	...	15
79 **Forman**	M-28	402	16	2	2	1	...	...	...	2	...	1	1	2
	Class 1													
80 Milnor	M-28	680	13	18	2	...	...	...	1	2	...	1	2	4
SHERIDAN CO.	**Total**	**7,935**	**35**	**11**	**15**	...	...	...	**1**	**5**	**1**	**4**	...	**9**
Class 0	**Total**	7,289	30	10	11	...	...	...	1	2	...	3	...	6
	Class 1													
81 McClusky	H-16	646	5	1	4	...	...	...	...	3	1	1	...	3
SIOUX CO.	**Total**	**3,308**	**17**	**4**	**10**	**1**	...	...	...	**4**	...	**1**	...	**6**
Class 0†	**Total**	2,843	13	.....	7	1	...	...	...	4	...	1	...	5
82 **Fort Yates** ¶	M-15	465	4	4	3	...	...	...	...	...	...	...	...	1
SLOPE CO.	**Total**	**4,940**	**69**	**6**	**13**	**4**	...	**1**	**2**	**2**	**1**	**1**	**1**	**6**
Class 0†	**Total**	3,477	32	5	8	1	...	...	...	...	...	...	...	2
83 **Amidon**	K- 4	145	15	1	3	...	...	...	...	1	...	...	...	2
	Class 2													
84 Marmarth	L- 1	1,318	22	.....	2	3	...	1	2	1	1	1	1	2
STARK CO.	**Total**	**13,542**	**173**	**6**	**33**	**12**	...	**3**	**3**	**6**	**1**	**8**	**3**	**16**
Class 0	**Total**	8,268	19	5	17	...	...	...	...	1	...	2	...	6
	Class 1													
85 Belfield	J- 4	526	9	.....	4	3	...	...	...	2	...	1	...	1
86 Richardton	J- 7	626	6	1	4	...	...	...	...	...	...	1	...	2
	Class 3													
87 **Dickinson**	J- 8	4,122	139	.....	8	9	...	3	3	3	1	4	3	7
STEELE CO.	**Total**	**7,401**	**73**	**32**	**17**	**1**	...	**1**	.	**5**	**2**	**4**	**3**	**8**
Class 0	**Total**	6,103	48	10	12	...	...	...	...	1	...	2	...	3
	Class 1													
88 **Finley**	H-27	599	3	6	2	1	...	1	...	1	1	1	2	2
89 Hope	H-27	699	22	16	3	...	...	...	...	3	1	1	1	3
STUTSMAN CO.	**Total**	**24,575**	**475**	**47**	**47**	**24**	**1**	**4**	**3**	**17**	**3**	**11**	**5**	**22**
Class 0	**Total**	17,308	125	38	39	8	...	...	...	12	...	7	1	12
	Class 1													
90 Streeter	K-20	640	4	.....	3	2	...	...	...	2	...	...	1	2
	Class 3													
91 **Jamestown**	J-23	6,627	346	9	5	14	1	4	3	3	3	4	3	8
TOWNER CO.	**Total**	**8,327**	**62**	**22**	**22**	**4**	...	**1**	**1**	**7**	**1**	**7**	**3**	**12**
Class 0	**Total**	6,716	33	14	15	3	...	...	...	4	1	4	...	5
	Class 1													
92 Bisbee	C-20	500	11	5	4	...	...	...	...	1	...	1	1	3
	Class 2													
93 **Cando**	D-21	1,111	18	3	3	1	...	1	1	2	...	2	2	4

Bold Face Type Designates County Seat.
★ Designates State Capital.
¶ Designates Unincorporated Place (Shown only when County Seat.)
† Excepting County Seat Shown Separately.

NORTH DAKOTA—Continued

Explanation

Class 0—Incorporated Places under 500 Population and Unincorporated Places of All Sizes.
Class 1—Incorporated Places 500 to 1,000 Population. (Printed in Brown on Map).
Class 2—Incorporated Places 1,000 to 2,500 Population. (Printed in Red on Map).

Explanation

Class 3—Incorporated Places 2,500 to 10,000 Population. (Printed in Green on Map).
Class 4—Incorporated Places 10,000 to 25,000 Population. (Printed in Blue on Map).
Class 5—Incorporated Places over 25,000 Population. (Printed in Black on Map).

Map Key No.		Location on Map	Population	Woman's World Circulation		Gen'l Stores	Grocers	Dry Goods	Clothing	Boots & Shoes	Hardware	Furniture	Drugs	Jewelry	Autos & Garages
				Town	R.F.D.										
	TRAILL CO.	**Total**	**12,210**	**138**	**54**	**30**	**4**	.	**2**	**3**	**13**	**2**	**7**	**5**	**15**
	Class 0	**Total**	8,358	44	26	14	1			.	4		2	.	6
	Class 1														
94	Hatton	G-28	828	16	6	5	.		1	1	4		1	1	3
95	Portland	H-28	623	8	8	2	1		.	.	1	1	1	1	1
	Class 2														
96	Hillsboro	H-30	1,183	58	9	6	1	.	1	1	2	1	2	1	4
97	Mayville	H-29	1,218	12	5	3	1			1	2	.	1	2	1
	WALSH CO.	**Total**	**19,078**	**327**	**61**	**39**	**12**	.	**4**	**1**	**14**	**5**	**10**	**5**	**24**
	Class 0	**Total**	14,850	109	47	27	5	.			7	2	5	2	15
	Class 1														
98	Minto	D-28	602	33	. . .	4	.	.		1	2	.	.	. . .	2
	Class 2														
99	Park River	D-27	1,114	15	2	5	2	. .	2	.	2	1	2	. . .	2
	Class 3														
100	Grafton	D-28	2,512	170	12	3	5	.	2	.	3	2	3	3	5
	WARD CO.	**Total**	**28,811**	**689**	**147**	**48**	**40**	**3**	**11**	**4**	**19**	**7**	**13**	**7**	**39**
	Class 0	**Total**	16,889	128	101	31	13				13	2	6	1	17
	WARD CO.—Continued														
	Class 2														
101	Kenmare	C- 9	1,446	71	25	7	3	2	1	1	2	2	2	1	3
	Class 4														
102	**Minot**	E-12	10,476	490	21	10	24	1	10	3	4	3	5	5	19
	WELLS CO.	**Total**	**12,957**	**241**	**44**	**37**	**4**	. . .	**1**	**1**	**16**	**2**	**6**	**2**	**17**
	Class 0	**Total**	10,636	85	30	29	3	. . .	. . .	. . .	11	. . .	3	. . .	11
	Class 1														
103	Fessenden	G-19	¶731	68	6	2	1	. . .	1	. . .	2	. . .	1	1	2
	Class 2														
104	Harvey	G-18	1,590	88	8	6	. . .	. . .	. . .	1	3	2	2	1	4
	WILLIAMS CO.	**Total**	**17,980**	**168**	**57**	**45**	**21**	. . .	**5**	**5**	**22**	**1**	**7**	**3**	**18**
	Class 0	**Total**	13,239	103	39	34	6	. . .	. . .	. . .	20	. . .	4	1	14
	Class 1														
105	Ray	D- 5	563	12	5	6	2	. . .	. . .	. . .	. . .	. . .	. . .	. . .	. . .
	Class 3														
106	Williston	E- 2	1,178	53	13	5	13	. . .	5	5	2	1	3	2	4

Bold Face Type Designates County Seat.
★ Designates State Capital.

¶ Designates Unincorporated Place (Shown only when County Seat.)
† Excepting County Seat Shown Separately.

OHIO

TOTALS FOR THE STATE

Population	Woman's World Circulation		Gen'l Stores	Grocers	Dry Goods	Clothing	Boots & Shoes	Hardware	Furniture	Drugs	Jewelry	Autos & Garages
	Town	R.F.D.										
5,759,394	74,281	22,745	4 518	14 992	1,787	898	1,526	1,744	1,033	1,814	1,124	4,672

Places Shown on Map

198 Places 500 to 1,000 Population — **97** Places 2,500 to 10,000 Population
154 Places 1,000 to 2,500 Population — **29** Places 10,000 to 25,000 Population
21 Places over 25,000 Population

Explanation

Class 0—Incorporated Places under 500 Population and Unincorporated Places of All Sizes.
Class 1—Incorporated Places 500 to 1,000 Population. (Printed in Brown on Map).
Class 2—Incorporated Places 1,000 to 2,500 Population. (Printed in Red on Map).

Explanation

Class 3—Incorporated Places 2,500 to 10,000 Population. (Printed in Green on Map).
Class 4—Incorporated Places 10,000 to 25,000 Population. (Printed in Blue on Map).
Class 5—Incorporated Places over 25,000 Population. (Printed in Black on Map).

Map Key No.		Location on Map	Population	Woman's World Circulation		Gen'l Stores	Grocers	Dry Goods	Clothing	Boots & Shoes	Hardware	Furniture	Drugs	Jewelry	Autos & Garages
				Town	R.F.D.										
	ADAMS CO.	**Total**	**22,403**	**243**	**178**	**51**	**23**	**15**	**3**	**4**	**11**	**4**	**6**	**3**	**18**
	Class 0	**Total**	17,113	35	24	34	...	11	...	...	2	1	...	...	4
	Class 1														
1	Seaman	H-25	553	31	12	2	2	...	...	...	1	...	1	1	3
2	**West Union**	I-26	992	30	22	3	6	1	...	...	1	...	1	1	3
3	Winchester	H-25	913	46	41	1	3	...	...	...	3	1	1	...	1
	Class 2														
4	Manchester	H-27	1,824	60	24	4	8	3	2	3	2	1	1	1	5
5	Peebles	I-25	1,008	41	55	7	4	...	1	1	2	1	2	...	2
	ALLEN CO.	**Total**	**68,223**	**1,479**	**226**	**65**	**180**	**12**	**13**	**18**	**23**	**15**	**36**	**15**	**85**
	Class 0	**Total**	19,726	92	50	31	8	...	...	...	6	1	1	1	11
	Class 1														
6	Elida	D-10	509	13	21	1	4	...	...	...	2	...	...	...	2
	Class 2														
7	Bluffton	F- 9	1,950	.....	.....	6	2	2	1	2	5	1	2	3	4
8	Spencerville	C-11	1,543	81	33	1	6	1	1	2	2	...	3	1	5
	Class 3														
9	Delphos (See also Van Wert Co.)	C-10	3,169	200	34	23	4	3	3	3	2	3	4	2	11
	Class 5														
10	**Lima**	E-11	41,326	1,093	88	3	156	6	8	11	6	10	26	8	52
	ASHLAND CO.	**Total**	**24,627**	**593**	**211**	**32**	**34**	**7**	**5**	**9**	**16**	**6**	**10**	**6**	**35**
	Class 0	**Total**	12,916	54	72	25	6	...	1	...	8	1	2	1	12
	Class 1														
11	Perrysville	P-11	575	36	9	4	...	...	...	1	1	1	1	...	2
	Class 2														
12	Loudonville	P-12	1,887	124	42	1	6	3	2	3	3	2	2	2	6
	Class 3														
13	**Ashland**	O- 9	9,249	379	88	2	22	4	2	5	4	2	5	3	15
	ASHTABULA CO.	**Total**	**65,545**	**1,681**	**459**	**72**	**162**	**25**	**14**	**29**	**29**	**16**	**29**	**16**	**88**
	Class 0	**Total**	27,988	146	119	55	11	...	1	1	9	3	4	2	24
	Class 1														
14	Andover	Z- 4	921	53	26	...	6	2	...	...	2	1	2	1	2
15	North Kingsville	Y- 1	598	8	.....	1	1	...	...	...	...	...	...	...	2
	Class 2														
16	**Jefferson**	Y- 3	1,532	84	47	...	4	3	1	3	2	2	2	1	5
	Class 3														
17	Conneaut	Z- 1	9,343	397	85	6	37	7	2	7	5	4	6	4	16
18	Geneva	X- 2	3,081	115	40	2	11	3	1	2	4	2	2	3	7
	Class 4														
19	Ashtabula	X- 2	22,082	878	142	8	92	10	9	16	7	4	13	5	32
	ATHENS CO.	**Total**	**50,430**	**694**	**258**	**122**	**105**	**10**	**5**	**15**	**15**	**7**	**13**	**11**	**37**
	Class 0	**Total**	30,224	118	107	71	19	...	...	1	5	...	3	1	12
	Class 1														
20	Trimble	Q-20	806	42	11	4	3	...	...	...	1	...	...	...	2
	Class 2														
21	Buchtel	Q-21	1,178	5	.....	3	3	...	...	...	...	...	2	1	...
22	Chauncey	Q-21	1,178	7	.....	4	5	1	...	...	1	...	...	...	2
23	Jacksonville	Q-21	1,046	52	.....	5	4	1	...	...	1	...	...	...	1
	Class 3														
24	**Athens**	Q-22	6,418	280	68	11	29	1	1	4	3	2	3	4	9
25	Glouster	Q-20	3,140	105	34	11	9	3	1	4	3	2	2	2	5
26	Nelsonville	P-21	6,449	85	38	13	33	4	3	6	1	3	3	3	6
	AUGLAIZE CO.	**Total**	**29,527**	**690**	**161**	**29**	**49**	**6**	**3**	**13**	**11**	**9**	**11**	**8**	**22**
	Class 0	**Total**	14,392	59	15	16	11	...	...	...	3	1	...	...	12
	Class 1														
27	New Knoxville	D-13	537	1	.....	1	2	1	...	1	...	...	...	...	3
28	Waynesfield	F-12	584	27	8	4	...	...	...	...	2	1	1	...	3
	Class 2														
29	Minster	C-13	1,538	63	9	5	4	...	...	2	...	2	1	1	5
30	New Bremen	C-13	1,502	78	11	2	3	1	1	2	3	1	1	3	6
	Class 3														
31	Saint Marys	C-12	5,679	216	46	1	18	2	1	3	2	1	3	2	7
32	**Wapakoneta**	E-12	5,295	246	72	...	11	2	1	5	1	3	5	2	6
	BELMONT CO.	**Total**	**93,193**	**1,212**	**260**	**174**	**329**	**20**	**15**	**16**	**20**	**16**	**22**	**16**	**65**
	BELMONT CO.—Continued														
	Class 0	**Total**	48,713	192	19	127	84	6	3	...	2	...	2	1	21
	Class 1														
33	Belmont	W-16	680	16	15	3	3	...	...	...	...	1	...	1	2
34	Holloway	W-15	974	57	2	3	1	...	...	...	1	...	...	...	...
	Class 2														
35	Bethesda	W-16	1,182	9	6	2	6	...	...	...	2	...	1	...	3
36	Flushing	W-15	1,026	56	23	8	8	...	...	...	3	...	1	1	1
37	**Saint Clairsville**	X-16	1,561	78	56	2	10	...	1	...	2	1	2	1	11
242	Yorkville (See also Jefferson Co.)	Y-15	436	(See Jefferson Co.)		(See Jefferson Co. for Stores)									
	Class 3														
38	Barnesville	V-17	4,865	124	33	7	19	2	2	2	5	2	3	2	7
39	Bridgeport	Y-16	3,977	120	33	6	31	1	1	1	1	2	2	1	3
40	Shadyside	Y-16	3,084	84	....	5	12	...	...	1	...	...	2	1	2
	Class 4														
41	Bellaire	Y-16	15,061	204	51	6	97	6	5	8	2	6	6	5	10
42	Martins Ferry	Y-15	11,634	272	22	5	58	5	3	4	2	4	3	3	5
	BROWN CO.	**Total**	**22,621**	**255**	**166**	**51**	**30**	**6**	**2**	**3**	**16**	**4**	**7**	**4**	**34**
	Class 0	**Total**	18,316	73	48	34	16	1	...	...	6	1	2	1	18
	Class 1														
43	Mount Orab	F-24	545	18	28	5	2	...	...	...	1	...	1	...	4
44	Sardinia	G-25	561	30	29	5	1	2	...	...	2	1	1	...	2
	Class 2														
45	**Georgetown**	G-25	1,670	95	35	3	6	1	1	3	4	...	2	1	5
46	Ripley	G-27	1,529	39	26	4	5	2	1	...	3	2	1	2	5
	BUTLER CO.	**Total**	**87,025**	**2,091**	**343**	**34**	**313**	**51**	**25**	**38**	**21**	**23**	**26**	**21**	**87**
	Class 0	**Total**	20,992	142	69	27	25	...	2	3	6	1	2	...	20
	Class 1														
47	Trenton	C-21	618	30	6	1	2	...	...	...	1	...	...	...	1
	Class 2														
48	Oxford	A-20	2,146	93	51	...	7	2	1	3	3	2	3	1	3
	Class 4														
49	Middletown	C-20	23,594	520	26	2	131	25	10	14	4	7	7	9	27
	Class 5														
50	**Hamilton**	B-21	39,675	1,306	191	4	148	24	12	18	7	13	14	11	36
	CARROLL CO.	**Total**	**15,942**	**112**	**80**	**31**	**20**	**1**	**2**	**5**	**9**	**5**	**3**	**3**	**13**
	Class 0	**Total**	11,380	44	27	26	8	...	...	2	4	1	1	...	5
	Class 1														
413	Magnolia (See also Stark Co.)	V-11	284	(See Stark Co.)		(See Stark Co. for Stores)									
51	Malvern	V-11	979	29	17	2	5	...	1	1	1	1	1	...	2
	Class 2														
52	**Carrollton**	W-12	2,192	39	36	3	7	1	1	2	4	3	1	3	6
417	Minerva (See also Stark Co.)	W-11	1,107	(See Stark Co.)		(See Stark Co. for Stores)									
	CHAMPAIGN CO.	**Total**	**25,071**	**430**	**398**	**31**	**58**	**8**	**6**	**7**	**13**	**8**	**12**	**8**	**36**
	Class 0	**Total**	14,034	63	40	25	11	...	...	1	2	1	1	...	12
	Class 1														
53	North Lewisburg	H-15	720	8	8	1	3	...	1	...	3	...	1	1	2
	Class 2														
54	Mechanicsburg	H-16	1,470	62	28	3	8	3	1	1	3	3	3	1	4
55	Saint Paris	F-16	1,226	52	58	1	11	1	1	1	2	2	2	2	4
	Class 3														
56	**Urbana**	G-16	7,621	245	264	1	25	4	3	4	3	2	5	4	14
	CLARK CO.	**Total**	**80,728**	**598**	**320**	**28**	**188**	**7**	**10**	**13**	**12**	**10**	**22**	**11**	**51**
	Class 0	**Total**	17,602	66	44	19	18	...	...	...	1	...	...	...	16
	Class 2														
57	New Carlisle	E-17	1,019	45	47	...	6	2	1	1	2	2	2	1	4
58	South Charleston	H-18	1,267	46	15	3	5	2	...	1	...	1	2	...	6
	Class 5														
59	**Springfield**	G-17	60,840	441	214	6	159	3	9	11	9	7	18	10	25
	CLERMONT CO.	**Total**	**28,291**	**498**	**239**	**77**	**67**	**12**	**1**	**6**	**14**	**3**	**14**	**7**	**39**
	Class 0	**Total**	19,445	83	6	59	20	...	...	...	1	...	1	...	10
	Class 1														
60	Amelia	E-24	658	25	21	2	1	...	...	...	...	...	1	...	3

Bold Face Type Designates County Seat.
★ Designates State Capital.

¶ Designates Unincorporated Place (Shown only when County Seat.)
† Excepting County Seat Shown Separately.

OHIO—Continued

Explanation

Class 0—Incorporated Places under 500 Population and Unincorporated Places of All Sizes.
Class 1—Incorporated Places 500 to 1,000 Population. (Printed in Brown on Map).
Class 2—Incorporated Places 1,000 to 2,500 Population. (Printed in Red on Map).

Explanation

Class 3—Incorporated Places 2,500 to 10,000 Population. (Printed in Green on Map).
Class 4—Incorporated Places 10,000 to 25,000 Population. (Printed in Blue on Map).
Class 5—Incorporated Places over 25,000 Population. (Printed in Black on Map).

Map Key No.		Location on Map	Population	Woman's World Circulation: Town	Woman's World Circulation: R.F.D.	Gen'l Stores	Grocers	Dry Goods	Clothing	Boots & Shoes	Hardware	Furniture	Drugs	Jewelry	Autos & Garages
	CLERMONT CO.—Continued														
61	Felicity	E-26	606	9	23	2	4	1	..	1	2	...	2	...	2
62	Williamsburg	F-24	969	54	29	1	8	2	...	...	3	1	2	2	1
	Class 2														
63	**Batavia**	E-24	1,088	72	51	1	5	1	..	1	2	...	1	1	3
64	Bethel	E-25	1,340	63	31	6	3	...	...	1	2	...	1	2	5
65	Loveland (See also Hamilton Co.)	D-33	1,017	64	30	...	8	3	1	1	2	...	3	1	1
66	Milford (See also Hamilton Co.)	D-23	1,454	45	21	2	8	2	..	1	1	1	1	1	7
67	New Richmond	D-25	1,714	83	27	4	10	3	..	1	1	1	2	...	7
	CLINTON CO. Total		**23,036**	**401**	**282**	**35**	**51**	**5**	**4**	**2**	**8**	**6**	**11**	**4**	**32**
	Class 0 Total		14,120	72	29	25	14	1	...	...	1	1	1	...	10
	Class 1														
68	New Vienna	G-22	704	30	27	..	3	1	1	...	1	1	1	...	3
	Class 2														
69	Blanchester	F-22	1,671	61	30	2	8	1	...	...	2	2	3	2	3
70	Sabina	H-21	1,504	60	62	3	10	...	1	1	2	...	2	1	4
	Class 3														
71	**Wilmington**	G-21	5,037	178	134	5	16	2	2	1	2	2	4	1	12
	COLUMBIANA CO. Total		**83,131**	**1,613**	**391**	**73**	**275**	**40**	**17**	**35**	**27**	**21**	**37**	**20**	**99**
	Class 0 Total		25,633	129	97	48	13	...	...	...	6	1	2	...	20
	Class 1														
72	Washingtonville (See also Mahoning Co.)	Y- 9	568	10	3	3	3	...	..	...	1	...	1	...	1
	Class 2														
73	Columbiana	Y-10	2,114	59	33	2	9	2	1	2	3	1	2	2	7
	Class 3														
74	East Palestine	Z-10	5,750	85	23	2	24	4	2	5	2	1	4	3	6
75	Leetonia	Y-10	2,688	49	25	2	10	3	1	2	...	1	2	1	5
76	**Lisbon**	Y-10	3,113	132	43	...	16	3	1	3	2	2	5	2	8
77	Salineville	X-11	2,700	106	41	12	6	2	1	6	3	1	1	1	5
78	Wellsville	Y-11	8,849	212	18	3	44	7	2	3	2	3	6	1	5
	Class 4														
79	East Liverpool	Z-11	21,411	633	30	1	121	12	5	10	4	9	13	9	21
80	Salem	X- 9	10,305	198	78	..	29	7	4	4	4	2	1	1	21
	COSHOCTON CO. Total		**29,595**	**413**	**148**	**63**	**41**	**1**	**4**	**8**	**10**	**7**	**8**	**6**	**31**
	Class 0 Total		17,198	85	70	54	5	...	..	1	6	3	1	...	13
	Class 1														
81	Roscoe	R-14	629	21	....	2	...	...	...	...	1	...	...	...	1
82	West Lafayette	S-14	921	57	6	4	3	...	..	...	1	...	1	...	4
	Class 4														
83	**Coshocton**	S-15	10,847	250	72	3	33	1	4	7	2	4	6	6	13
	CRAWFORD CO. Total		**36,054**	**929**	**190**	**27**	**70**	**14**	**6**	**18**	**13**	**10**	**14**	**9**	**51**
	Class 0 Total		13,023	22	24	19	8	2	...	1	1	...	2	...	8
	Class 1														
84	New Washington	L- 9	919	28	20	2	3	...	...	2	3	2	...	1	2
	Class 3														
85	Crestline	M-10	4,313	187	32	1	10	2	1	5	2	3	2	2	6
86	Galion	M-11	7,374	294	53	2	22	5	2	5	3	2	4	3	15
	Class 4														
87	**Bucyrus**	K-10	10,425	398	61	3	27	5	3	5	4	3	6	3	20
	CUYAHOGA CO. Total		**943,495**	**6,758**	**298**	**79**	**3142**	**409**	**125**	**271**	**257**	**118**	**222**	**164**	**363**
	Class 0 Total		20,153	173	65	31	28	1	...	2	3	...	1	...	19
	Class 1														
88	Bay	R- 5	751	......	2	2	1	...	..	...	...	...	...	...	3
89	Brooklyn Heights	T- 6	605	(See Independence)		(See Independence for Stores)									
90	Brook Park	R- 6	861	(See Berea)		(See Berea for Stores)									
91	Cuyahoga Heights	S- 5	739	(See Cleveland)		(See Cleveland for Stores)									
92	East View	T- 5	606	......	......	(Stores included in unincorp'd towns)									
93	Fairview	R- 6	642	(See N. Olmsted)		(See North Olmsted for Stores)									
94	North Randall	T- 6	652	(See Cleveland)		2	1	...	..	...	...	...	...	...	2
	Class 2														
95	Bratenahl	S- 5	1,000	(See Cleveland)		(See Cleveland for Stores)									
96	Chagrin Falls	U- 5	2,237	25	39	2	5	1	1	3	4	4	2	2	9
97	Dover	R- 5	1,754	90	34	1	1	...	...	1	...	...	...	...	1
98	Independence	T- 6	1,074	3	1	3	2	...	...	...	1	...	...	..	1
99	Maple Heights	S- 5	1,732	(See Cleveland)		...	11	...	...	1	1	...	...	...	3
100	North Olmsted	R- 6	1,419	25	9	4	1	...	...	...	1	...	...	...	2
101	Rocky River	R- 4	1,861	51	4	2	5	1	1	...	1	...	...	...	2
102	Shaker Heights	S- 5	1,616	(See Cleveland)		(See Cleveland for Stores)									
103	South Euclid	T- 5	1,605	17	33	3	5	1	...	1	1	...	1	...	4
	Class 3														
104	Bedford	T- 5	2,677	85	35	2	14	3	1	2	2	1	3	1	8
105	Berea	R- 6	2,959	71	47	4	13	3	1	5	3	1	2	2	12
106	Euclid	T- 4	3,363	35	2	...	14	1	1	2	2	...	1	...	3
107	Garfield Heights	S- 5	2,550	(See Cleveland)		(See Cleveland for Stores)									
108	Newburgh Heights	T- 5	2,957	(See Cleveland)		(See Cleveland for Stores)									
109	West Park	R- 5	8,581	120	....	2	43	5	2	2	8	...	4	...	4
	Class 4														
110	Cleveland Heights	T- 5	15,236	10	....	...	17	2	1	1	4	...	3	...	5
	Class 5														
111	**Cleveland**	S- 5	796,841	5,514	27	20	2865	370	110	238	212	111	179	150	243
112	East Cleveland	T- 4	27,292	277	....	...	39	8	2	4	8	...	10	3	20
113	Lakewood	R- 5	41,732	262	....	1	77	13	5	9	6	1	16	6	22
	DARKE CO. Total		**42,911**	**471**	**253**	**57**	**45**	**4**	**2**	**9**	**21**	**5**	**12**	**7**	**74**
	Class 0 Total		29,131	69	44	46	17	...	...	1	10	1	1	...	33
	Class 1														
114	Ansonia	A-15	807	24	17	3	2	...	...	...	2	1	1	1	4
	DARKE CO.—Continued														
115	New Madison	A-17	608	31	24	2	3	...	...	...	2	1	3	...	4
	Class 2														
116	Arcanum	B-17	1,311	48	48	2	...	...	...	1	3	1	1	1	5
317	Bradford (See also Miami Co.)	C-15	853	(See Miami Co.)		(See Miami Co. for Stores)									
117	Union City	A-15	1,534	....	....	(See Union City, Ind., for Stores)									
118	Versailles	C-15	1,563	67	28	3	3	1	...	2	2	1	1	2	5
	Class 3														
119	**Greenville**	A-16	7,104	232	92	1	20	3	2	5	2	...	5	3	23
	DEFIANCE CO. Total		**24,549**	**398**	**160**	**23**	**35**	**5**	**3**	**9**	**14**	**6**	**12**	**9**	**25**
	Class 0 Total		12,752	43	35	13	4	...	...	...	5	...	2	1	6
	Class 1														
120	Sherwood	B- 6	543	28	19	1	2	1	...	...	...	1	1	...	2
	Class 2														
121	Hicksville	A- 6	2,378	116	36	4	3	...	1	2	5	2	3	3	6
	Class 3														
122	**Defiance**	C- 6	8,876	211	70	5	26	4	2	7	4	3	6	5	11
	DELAWARE CO. Total		**26,013**	**380**	**355**	**40**	**48**	**4**	**1**	**9**	**12**	**5**	**7**	**4**	**26**
	Class 0 Total		15,644	94	136	35	6	...	...	...	5	1	1	...	12
	Class 1														
123	Ashley	K-13	786	79	18	1	4	1	...	1	2	2	1	...	3
124	Sunbury	M-15	827	30	54	4	4	1	...	...	2	...	1	...	2
	Class 3														
125	**Delaware**	K-14	8,756	177	147	...	34	2	1	8	3	2	4	4	9
	ERIE CO. Total		**39,789**	**822**	**135**	**29**	**110**	**13**	**5**	**19**	**9**	**5**	**22**	**9**	**41**
	Class 0 Total		11,878	63	36	14	8	...	...	...	1	...	...	...	5
	Class 1														
126	Berlin Heights	O- 6	514	30	15	3	1	...	...	...	...	1	1	...	3
127	Kelleys Island	M- 4	708	10	....	3	2	...	...	...	...	...	...	...	...
128	Milan	N- 6	653	50	13	2	2	...	...	...	1	...	1	...	4
	Class 2														
129	Huron	N- 5	1,703	85	32	2	4	2	1	2	1	1	2	1	4
130	Vermilion	O- 5	1,436	70	11	2	5	...	...	2	2	1	2	...	5
	Class 4														
131	**Sandusky**	M- 5	22,897	514	28	3	88	11	4	15	4	2	16	8	20
	FAIRFIELD CO. Total		**40,484**	**931**	**314**	**57**	**104**	**5**	**3**	**7**	**21**	**9**	**21**	**9**	**52**
	Class 0 Total		22,941	130	91	33	15	1	...	...	11	2	4	1	25
	Class 1														
132	Amanda	M-19	531	22	38	4	2	...	...	1	1	1	2	...	3
133	Baltimore	N-17	566	17	13	3	2	...	...	...	1	1	1	1	3
134	Basil	M-17	606	50	32	3	3	...	...	...	1	1	1	1	2
	Class 2														
135	Bremen	O-19	1,134	34	24	2	4	...	...	...	2	...	2	...	1
	Class 4														
136	**Lancaster**	N-19	14,706	678	116	12	78	4	3	6	5	4	11	6	18
	FAYETTE CO. Total		**21,518**	**395**	**229**	**35**	**54**	**5**	**2**	**6**	**7**	**4**	**6**	**6**	**21**
	Class 0 Total		12,083	48	18	28	14	...	...	...	2	...	...	...	4
	Class 1														
137	Bloomingburg	J-20	552	25	23	2	3	...	...	...	1	...	1	...	3
138	Jeffersonville	H-19	790	40	20	1	5	1	...	1	1	1	1	1	2
362	New Holland (See also Pickaway Co.)	J-20	131	(See Pickaway Co.)		(See Pickaway Co. for Stores)									
	Class 3														
139	**Washington Court House**	I-20	7,962	282	168	4	32	4	2	5	3	3	4	5	12
	FRANKLIN CO. Total		**283,951**	**2,044**	**369**	**74**	**790**	**77**	**32**	**61**	**45**	**61**	**104**	**64**	**182**
	Class 0 Total		34,438	131	136	45	32	...	...	1	9	...	1	2	26
	Class 1														
140	Canal Winchester	L-18	791	45	25	1	5	2	...	1	3	1	1	...	5
141	East Linden	K-17	724	(See Columbus)		(See Columbus for Stores)									
142	Grove City	K-18	905	37	31	3	3	2	...	...	2	...	1	...	3
143	Groveport	L-18	671	25	30	3	2	...	...	...	1	...	1	...	2
144	Upper Arlington	K-17	620	(See Columbus)		(See Columbus for Stores)									
145	Worthington	K-16	705	25	18	...	3	1	...	1	2	...	1	...	3
	Class 2														
146	Bexley	K-17	1,342	(See Columbus)		(See Columbus for Stores)									
147	East Columbus	M-17	1,328	8	....	1	3	1	...	...	...	...	...	...	2
148	Grandview Heights	K-17	1,185	(See Columbus)		(See Columbus for Stores)									
149	Linden Heights	K-16	1,731	(See Columbus)		(See Columbus for Stores)									
150	Westerville	L-16	2,480	90	49	...	7	1	...	2	3	...	2	2	5
	Class 5														
151	**Columbus★**	K-17	237,031	1,683	80	21	735	70	32	56	25	60	97	60	136
	FULTON CO. Total		**23,445**	**402**	**287**	**32**	**27**	**6**	**10**	**5**	**14**	**8**	**9**	**7**	**34**
	Class 0 Total		15,558	53	43	22	4	...	...	...	9	2	1	1	11
	Class 1														
152	Fayette	D- 3	936	49	34	2	4	1	2	2	2	1	1	1	2
	Class 2														
153	Archbold	D- 5	1,125	59	28	...	5	2	1	1	...	2	2	1	4
154	Delta	E- 4	1,543	85	70	1	5	2	2	...	...	1	2	2	5
155	Swanton	F- 4	1,248	60	60	4	3	...	1	1	2	1	1	...	4
	Class 3														
156	**Wauseon**	D- 4	3,035	96	52	3	6	1	4	1	1	1	2	2	8

Bold Face Type Designates County Seat.
★Designates State Capital.

¶ Designates Unincorporated Place (Shown only when County Seat.)
† Excepting County Seat Shown Separately.

OHIO—Continued

Explanation

Class 0—Incorporated Places under 500 Population and Unincorporated Places of All Sizes.
Class 1—Incorporated Places 500 to 1,000 Population. (Printed in Brown on Map).
Class 2—Incorporated Places 1,000 to 2,500 Population. (Printed in Red on Map).

Explanation

Class 3—Incorporated Places 2,500 to 10,000 Population. (Printed in Green on Map).
Class 4—Incorporated Places 10,000 to 25,000 Population. (Printed in Blue on Map).
Class 5—Incorporated Places over 25,000 Population. (Printed in Black on Map).

Map Key No.	Location on Map	Population	Woman's World Circulation: Town	Woman's World Circulation: R.F.D.	Gen'l Stores	Grocers	Dry Goods	Clothing	Boots & Shoes	Hardware	Furniture	Drugs	Jewelry	Autos & Garages
GALLIA CO.	**Total**	**23,311**	**197**	**118**	**80**	**44**	**4**	**3**	**4**	**5**	**1**	**3**	**5**	**18**
Class 0	**Total**	17,241	92	90	74	17	.	..	..	2	.	.	1	9
Class 3														
157 **Gallipolis**	P-26	6,070	105	28	6	27	4	3	4	3	1	3	4	9
GEAUGA CO.	**Total**	**15,036**	**225**	**137**	**29**	**22**	**4**	**2**	**4**	**6**	**2**	**5**	**5**	**18**
Class 0	**Total**	12,172	71	46	26	6	1	.	.	2		1	1	8
Class 1														
158 Burton	W- 5	592	25	17	...	4	1	...	1	1	1	1	1	2
159 Middlefield	W- 5	706	17	20	3	5	...	1	..	1	..	1	1	1
Class 2														
160 **Chardon**	V- 4	1,566	112	54	...	7	2	1	3	2	1	2	2	7
GREENE CO.	**Total**	**31,221**	**633**	**590**	**34**	**48**	**8**	**3**	**4**	**9**	**9**	**9**	**6**	**39**
Class 0	**Total**	17,721	132	62	26	1	1	...	...	1	..	.		17
Class 2														
161 Cedarville	G-18	1,028	58	48	1	4	...	...	...	2	1	2	1	4
162 Jamestown	G-19	1,039	67	143	1	7	4	...	...	2	3	1	1	4
163 Osborn	F-18	1,059	21	42	1	2	1	...	...	1	..	1	.	1
164 Yellow Springs	F-18	1,264	21	37	3	1	..	...	...	2	1	1	..	4
Class 3														
165 **Xenia**	F-19	9,110	334	258	2	33	2	3	4	1	4	4	4	9
GUERNSEY CO.	**Total**	**45,352**	**634**	**300**	**91**	**111**	**11**	**4**	**17**	**14**	**12**	**12**	**9**	**33**
Class 0	**Total**	25,593	59	54	47	15	1	..	2	2	1	1	...	8
Class 1														
166 Cumberland	T-17	636	11	22	1	3	1	...	...	2	1	1	1	1
167 Lore City	U-16	784	29	15	9	1	...	...	...	1	1	...	...	1
168 Pleasant City	T-17	781	39	26	6	8	2	...	...	2	1	1	1	2
169 Quaker City	V-17	732	24	31	6	4	1	...	...	1	1	1	...	1
170 Senecaville	U-17	947	48	5	4	4	...	...	..	1	...	...	1	1
Class 3														
171 Byesville	T-17	2,775	57	25	10	16	2	1	7	2	1	2	1	7
Class 4														
172 **Cambridge**	S-16	13,104	367	122	8	60	4	3	8	3	6	6	5	12
HAMILTON CO.	**Total**	**493,678**	**1,643**	**409**	**56**	**1006**	**281**	**83**	**139**	**103**	**58**	**193**	**85**	**260**
Class 0	**Total**	27,430	33	16	22	9	3	...	...	1	...	...	...	18
Class 1														
173 Arlington Heights	B-23	730	(See Cincinnati)		...	1	...	...	...	...	...	...	...	...
174 Deer Park	C-23	824	5	..	3	..	1	...	...	...	...	...	...	...
175 Madeira	C-23	600	17	...	...	1	...	...	...	...	...	...	...	2
176 Newtown	D-23	534	4	20	1	4	...	...	...	...	...	...	...	3
177 North Bend	A-23	597	7	7	...	2	...	...	...	1	...	...	...	...
178 Sharonville	C-22	753	33	33	...	3	...	...	...	...	...	1	...	1
179 Silverton	C-23	795	2	...	...	3	1	...	1	1	...	1	...	3
Class 2														
180 Addyston	A-23	1,448	1	...	3	8	...	...	...	...	...	1	...	3
181 Cleves	A-23	1,454	12	13	1	7	2	1	1	2	...	1	..	2
182 Glendale	C-23	1,759	18	...	2	2	1	...	2	2	...	1	...	3
183 Harrison	A-23	1,309	27	59	2	7	1	...	1	2	1	2	1	8
65 Loveland (See also Clermont Co.)	D-23	521	(See Clermont Co.)		(See Clermont Co. for Stores)									
66 Milford (See also Clermont Co.)	D-23	71	(See Clermont Co.)		(See Clermont Co. for Stores)									
184 Mount Healthy	B-23	2,255	12	101	1	6	2	...	1	3	...	2	1	7
185 North College Hill	B-24	1,104	(See Cincinnati)		...	2	2	...	...	...	...	...	...	...
186 Wyoming	B-22	2,323	14	4	1	7	...	...	...	...	...	1	...	2
Class 3														
187 Cheviot	B-24	4,108	6	1	1	8	6	..	1	1	...	2	...	9
188 Elmwood Place	B-23	3,991	28	2	...	10	6	2	3	2	2	1	3	3
189 Lockland	C-23	4,007	15	40	...	13	5	2	5	3	3	2	2	6
190 Reading	C-23	4,540	4	...	...	11	3	1	3	1	...	2	1	5
191 Saint Bernard	C-23	6,312	12	1	...	16	4	2	3	1	...	3	1	3
Class 4														
192 Norwood	C-23	24,966	110	...	...	1	39	10	5	3	2	8	4	12
Class 5														
193 **Cincinnati**	B-24	401,247	1,283	112	19	885	205	65	113	80	50	165	72	170
HANCOCK CO.	**Total**	**38,394**	**697**	**206**	**24**	**73**	**6**	**3**	**10**	**15**	**9**	**8**	**9**	**49**
Class 0	**Total**	18,037	150	78	15	18	...	...	2	6	...	2	1	17
Class 1														
194 Arlington	G-10	666	21	15	2	1	...	...	1	3	1	1	1	3
Class 2														
195 McComb	G- 8	1,012	46	32	2	3	1	...	2	1	1	...	...	6
Class 3														
405 Fostoria (See also Seneca Co.)	I- 8	1,658	(See Seneca Co.)		(See Seneca Co. for Stores)									
Class 4														
196 **Findlay**	H- 8	17,021	480	81	5	51	5	3	5	5	7	5	7	23
HARDIN CO.	**Total**	**29,167**	**682**	**220**	**37**	**53**	**12**	**6**	**7**	**12**	**8**	**18**	**9**	**37**
Class 0	**Total**	14,921	46	38	21	9	2	...	...	1	1	2	...	5
Class 1														
197 Alger	F-11	787	36	5	2	...	...	...	...	...	...	1	...	2
198 Dunkirk	G-10	894	68	17	3	3	1	...	1	2	1	2	1	1
199 McGuffey	G-11	688	23	9	2	2	...	...	...	1	...	...	...	2
200 Mount Victory	H-12	723	52	18	3	1	1	...	...	1	1	2	...	3
Class 2														
201 Ada	F-10	2,321	147	37	1	11	3	2	1	3	2	5	2	8
202 Forest	H-10	1,143	78	35	1	4	2	1	2	1	1	2	1	2
Class 3														
203 **Kenton**	H-11	7,690	232	61	4	23	3	3	3	3	2	4	5	14

Map Key No.	Location on Map	Population	Woman's World Circulation: Town	Woman's World Circulation: R.F.D.	Gen'l Stores	Grocers	Dry Goods	Clothing	Boots & Shoes	Hardware	Furniture	Drugs	Jewelry	Autos & Garages
HARRISON CO.	**Total**	**19,625**	**321**	**214**	**52**	**38**	**4**	**2**	**1**	**12**	**6**	**10**	**7**	**16**
Class 0	**Total**	14,141	51	41	38	13	..	...	...	2	1	2	1	2
Class 1														
204 Bowerston	V-13	500	38	19	3	1	...	...	...	1	..	1	...	1
205 Freeport	V-15	626	10	27	2	3	1	...	...	1	1	1	3	1
206 Hopedale	X-14	561	7	3	3	3	.	..	1	1	...	..	..	1
207 Jewett	W-13	852	94	16	1	5	..	..	.	2	1	2	..	1
208 Scio	W-13	861	41	19	4	4	1	...	...	2	1	2	1	2
Class 2														
209 **Cadiz**	W-14	2,084	80	89	1	9	2	2	.	3	2	2	2	8
HENRY CO.	**Total**	**23,362**	**363**	**230**	**32**	**39**	**6**	**5**	**12**	**22**	**11**	**9**	**5**	**31**
Class 0	**Total**	15,471	56	48	19	15	1		1	13	2	...	1	11
Class 1														
210 Hamler	E- 7	560	32	18	4	.	.		..	2	1	..	1	2
211 Liberty Center	E- 5	635	20	23	2	5	.		1	1	2	2	1	3
Class 2														
212 Deshler	F- 7	1,514	90	32	1	5	2	1	2	2	2	2	..	1
213 Holgate	E- 7	1,039	52	28	4	2	.	1	1	2	1	1	...	5
Class 3														
214 **Napoleon**	E- 5	4,143	113	81	2	12	3	3	7	2	3	4	2	9
HIGHLAND CO.	**Total**	**27,610**	**353**	**362**	**65**	**47**	**12**	**3**	**6**	**12**	**4**	**8**	**11**	**43**
Class 0	**Total**	17,163	60	40	52	12	..	..	.	1	1	1	1	15
Class 1														
215 Leesburg	H-22	849	24	46	2	3	3	1	.	3	.	1	2	4
216 Lynchburg	G-22	898	24	35	3	4	1	.		3	1	2	1	2
Class 3														
217 Greenfield	I-22	4,344	169	65	2	17	4	..	4	4	2	2	3	9
218 **Hillsboro**	H-23	4,356	76	176	6	11	4	2	2	1	.	2	4	13
HOCKING CO.	**Total**	**23,291**	**262**	**96**	**41**	**39**	**4**	**3**	**4**	**4**	**7**	**7**	**2**	**16**
Class 0	**Total**	16,305	66	37	33	11	..	..	.	2	2	1		5
Class 2														
219 Murray City	P-20	1,493	8	.....	4	6	...	1	..	1	1	2	1	...
Class 3														
220 **Logan**	O-20	5,493	188	59	4	22	4	2	4	1	4	4	1	11
HOLMES CO.	**Total**	**16,965**	**166**	**79**	**31**	**21**	**2**	**1**	**1**	**11**	**1**	**4**	**4**	**20**
Class 0	**Total**	14,292	30	28	27	9	..	..	.	6	..	1	1	7
Class 1														
221 Killbuck	Q-12	575	17	.9	3	4	...	..	..	2	...	1	.	3
Class 2														
222 **Millersburg**	R-12	2,098	119	42	1	8	2	1	1	3	1	2	3	10
HURON CO.	**Total**	**32,424**	**962**	**299**	**28**	**72**	**12**	**7**	**13**	**17**	**10**	**15**	**15**	**51**
Class 0	**Total**	13,619	54	87	19	9	...	..	..	...	...	...	2	7
Class 1														
223 Greenwich	N- 8	827	42	31	...	6	2	1	1	3	1	2	1	5
Class 2														
224 Monroeville	M- 7	1,185	56	23	..	6	3	1	...	...	2	1	1	4
225 New London	O- 8	1,470	82	48	1	3	2	1	1	4	2	1	1	8
387 Plymouth (See also Richland Co.)	N- 9	488	(See Richland Co.)		(See Richland Co. for Stores)									
Class 3														
226 Bellevue (See also Sandusky Co.)	M- 6	3,567	262	31	3	20	2	2	5	5	2	4	3	8
227 **Norwalk**	N- 7	7,379	256	50	4	16	1	1	3	1	1	4	3	12
228 Willard	M- 8	3,889	210	29	1	10	2	1	3	4	2	3	4	7
JACKSON CO.	**Total**	**27,342**	**422**	**89**	**60**	**88**	**8**	**5**	**6**	**6**	**6**	**9**	**5**	**16**
Class 0	**Total**	12,629	6	1	23	2	...	..	.	2	..	...	...	1
Class 1														
229 Coalton	N-23	790	11	4	4	7	...	...	...	...	..	1	...	..
Class 2														
230 Oak Hill	O-25	1,394	29	27	10	13	...	...	...	1	..	1	...	2
Class 3														
231 **Jackson**	N-24	5,842	158	33	10	30	4	2	2	2	4	4	3	9
232 Wellston	N-23	6,687	218	24	13	36	4	3	4	1	2	3	2	4
JEFFERSON CO.	**Total**	**77,580**	**1,045**	**177**	**112**	**277**	**24**	**14**	**27**	**17**	**12**	**25**	**16**	**57**
Class 0	**Total**	28,559	133	44	61	49	...	...	...	...	2	4	..	9
Class 1														
233 Adena	X-15	724	33	17	8	6	1	...	...	2	1	1	1	1
234 Mount Pleasant	X-15	635	10	.....	...	3	1	...	...	1	...	...	...	2
235 Smithfield	Y-14	620	11	.....	...	1	2	1	...	1	...	...	...	3
236 Stratton	Y-12	593	13	.....	(Stores included in unincorp. towns)									
Class 2														
237 Amsterdam	X-13	1,271	37	8	7	4	2	1	2	2	...	2	...	2
238 Bergholz	X-12	1,215	45	4	5	7	...	1	1	1	...	2	...	3
239 Brilliant	Y-14	1,500	63	.....	4	9	...	...	...	...	...	1	...	1
240 Dillonvale	Y-15	1,643	36	14	9	12	6	2	1	2	1	2	1	3
241 Grover	Y-15	1,694	36	24	(Stores included in unincorp. towns)									
242 Yorkville (See also Belmont Co.)	Y-15	1,318	4	.....	1	12	4	2	2	...	1	1	...	1
Class 3														
243 Mingo Junction	Y-14	4,616	61	19	2	23	1	1	1	2	1	2	2	1
244 Toronto	Y-13	4,684	49	27	6	29	2	2	4	2	1	2	2	5
Class 5														
245 **Steubenville**	Z-13	28,508	514	20	8	121	6	5	15	4	5	8	10	26

Bold Face Type Designates County Seat.
★ Designates State Capital

¶ Designates Unincorporated Place (Shown only when County Seat.)
† Excepting County Seat Shown Separately.

OHIO—Continued

Explanation

Class 0—Incorporated Places under 500 Population and Unincorporated Places of All Sizes.
Class 1—Incorporated Places 500 to 1,000 Population. (Printed in Brown on Map).
Class 2—Incorporated Places 1,000 to 2,500 Population. (Printed in Red on Map).
Class 3—Incorporated Places 2,500 to 10,000 Population. (Printed in Green on Map).
Class 4—Incorporated Places 10,000 to 25,000 Population. (Printed in Blue on Map).
Class 5—Incorporated Places over 25,000 Population. (Printed in Black on Map).

Map Key No.		Location on Map	Population	Woman's World Circulation: Town	Woman's World Circulation: R.F.D.	Gen'l Stores	Grocers	Dry Goods	Clothing	Boots & Shoes	Hardware	Furniture	Drugs	Jewelry	Autos & Garages
	KNOX CO.	**Total**	**29,580**	**626**	**359**	**40**	**49**	**8**	**8**	**11**	**16**	**6**	**13**	**7**	**44**
	Class 0	**Total**	18,374	84	99	33	5	2	3	3	6	...	2	1	20
	Class 1														
246	Centerburg	M–14	775	67	40	2	2	2	...	..	2	..	1	1	5
	Class 2														
247	Fredericktown	N–13	1,194	81	76	1	4	1	1	1	2	1	2	1	3
	Class 3														
248	**Mount Vernon**	N–13	9,237	394	144	4	38	3	4	7	6	5	8	4	16
	LAKE CO.	**Total**	**28,667**	**393**	**137**	**13**	**80**	**14**	**7**	**12**	**13**	**7**	**11**	**8**	**42**
	Class 0	**Total**	11,276	17	19	5	7	...			2	1	1	.	8
	Class 1														
249	Madison	W– 2	893	33	39	...	5	1			2	1	2	1	4
250	Mentor	U– 3	851	33	12	1	3	.			1			1	2
	Class 2														
251	Wickliffe	U– 4	1,508	24	5	1	10	2	2	2	1	.	.	.	2
	Class 3														
252	Fairport Harbor	U– 3	4,211	4	....	1	10	5	2	4	2	1	2	1	1
253	**Painesville**	V– 3	7,272	230	33	2	34	6	3	5	4	3	4	3	16
254	Willoughby	U– 3	2,656	52	29	3	11		.	1	1	1	2	2	9
	LAWRENCE CO.	**Total**	**39,540**	**385**	**158**	**85**	**88**	**11**	**6**	**6**	**4**	**7**	**6**	**4**	**10**
	Class 0	**Total**	21,641	94	61	51	7								
	Class 1														
255	Chesapeake	O–29	821	24	7	5	2						1		1
256	Hanging Rock	M–28	591	10	22	3									
257	Proctorville	P–29	629	40	27	10	3				2	1			
	Class 2														
258	Coal Grove	N–28	1,851	11	2	7	3								
	Class 4														
259	**Ironton**	N–28	14,007	206	38	9	73	11	6	6	2	6	5	4	9
	LICKING CO.	**Total**	**56,426**	**1,133**	**676**	**55**	**121**	**9**	**5**	**14**	**17**	**11**	**18**	**14**	**60**
	Class 0	**Total**	24,250	154	114	37	20				3	1	3	..	17
	Class 1														
260	Hebron	N–17	683	30	42	4	4				1				3
261	Johnstown	M–15	906	74	71	3	3			1	5	1	2	1	6
262	Pataskala	N–16	771	53	80	4	..	1	.		2	1	1	1	4
	Class 2														
263	Granville	N–16	1,440	84	95	1	5	1	..	2	2	1	1	2	2
264	Utica	O–15	1,658	93	48	1	5	1	..	1	2	1	1	1	3
	Class 5														
265	**Newark**	O–16	26,718	645	226	5	84	6	5	10	2	6	10	9	25
	LOGAN CO.	**Total**	**30,104**	**704**	**318**	**42**	**90**	**6**	**3**	**9**	**25**	**11**	**16**	**8**	**45**
	Class 0	**Total**	16,294	102	70	23	32	..	...	...	7	2	4	1	10
	Class 1														
266	Belle Center	G–12	909	53	32	1	6	..	..	..	3	1	1	..	3
267	De Graff	F–14	932	45	52	2	4	..	..	..	2	1	1	1	4
268	Lakeview	F–13	549	34	10	1	11	..	..	..	2	1	1	..	2
269	West Mansfield	H–13	737	58	29	3	3	..	..	..	2	1	1	2	1
	Class 2														
270	West Liberty	G–14	1,347	61	37	7	2	2	1	2	3	1	2	1	6
	Class 3														
271	**Bellefontaine**	G–14	9,336	351	88	5	32	4	2	7	6	4	6	3	19
	LORAIN CO.	**Total**	**90,612**	**1,615**	**328**	**31**	**223**	**40**	**36**	**58**	**27**	**17**	**32**	**22**	**66**
	Class 0	**Total**	19,169	43	37	14	5	1	.		1	..	..	..	7
	Class 1														
272	Avon Lake	Q– 4	904	14	3	..	3	..	..	..	..	..	..	..	1
273	Grafton	Q– 6	900	34	30	..	5	2	.	.	..	..	1	..	2
274	Lagrange	Q– 7	500	12	7	2	2		..	..	1	..	1	.	2
275	South Amherst	P– 6	944	(See Oberlin)		3	...	.	..	..	..	..	..	..	..
	Class 2														
276	Amherst	P– 6	2,485	145	40	1	3	1	1	3	3	1	2	3	5
277	Avon	Q– 5	1,460	6	5	2	3	..	..	1	2	..	..	..	..
278	Wellington	P– 7	2,245	104	50	1	7	4	2	3	2	..	2	1	3
	Class 3														
279	Oberlin	P– 6	4,236	108	28	1	7	3	2	5	4	2	3	2	4
	Class 4														
280	**Elyria**	Q– 6	20,474	475	97	2	43	7	11	17	6	8	10	5	20
	Class 5														
281	Lorain	P– 5	37,295	674	31	5	145	22	20	29	8	6	13	11	22
	LUCAS CO.	**Total**	**275,721**	**2,649**	**351**	**48**	**957**	**121**	**36**	**54**	**62**	**29**	**88**	**38**	**168**
	Class 0	**Total**	26,848	35	29	25	13	..	...	...	...	...	...	.	8
	Class 1														
282	Waterville	G– 5	779	33	13	3	2	...	...	...	1	...	...	...	2
283	Whitehouse	F– 4	513	23	11	4	...	...	...	...	2	1	1	...	3
	Class 2														
284	Sylvania	G– 3	1,222	35	28	1	4	1	..	1	1	...	2	...	2
	Class 3														
285	Maumee	G– 4	3,195	51	23	...	13	2	..	1	4	..	1	1	3
	Class 5														
286	**Toledo**	H– 3	243,164	2,472	247	15	925	118	36	52	54	28	84	37	150
	MADISON CO.	**Total**	**19,662**	**307**	**197**	**44**	**30**	**6**	**6**	**9**	**14**	**5**	**6**	**5**	**35**
	Class 0	**Total**	12,459	36	29	26	11	...	...	...	2	...	...	1	8
	MADISON CO.—Continued														
	Class 2														
287	Mount Sterling	J–19	1,113	51	36	7	5	1	1	1	2	1	1	1	5
288	Plain City (See also Union Co.)	I–16	840	47	41	...	5	2	2	2	2	1	2	1	5
289	West Jefferson	J–17	1,170	36	16	7	2	...	..	...	4	2	1	...	6
	Class 3														
290	**London**	I–17	4,080	137	75	4	7	3	3	6	4	1	2	2	11
	MAHONING CO.	**Total**	**186,310**	**1,573**	**238**	**59**	**743**	**33**	**30**	**41**	**30**	**16**	**33**	**29**	**124**
	Class 0	**Total**	28,902	144	49	35	12	...	...	1	4	...	2	2	19
	Class 1														
291	Beloit	W– 9	589	17	32	3	...	...	...	1	2	...	...	...	2
292	Canfield	Y– 8	806	35	25	...	2	...	...	2	2	...	1	...	2
293	Poland	Z– 8	561	41	24	...	5	...	...	...	1	...	...	...	1
72	Washingtonville (See also Columbiana Co.)	Y –9	255	(See Columbiana Co.)			(See Columbiana Co. for Sto res)								
	Class 2														
294	Lowellville	Z– 8	2,214	43	14	2	13	1	1	2	1	1	1	1	4
	Class 3														
295	Sebring	W– 9	3,541	62	.....	...	7	1	1	1	...	1	2	1	4
296	Struthers	Z– 8	5,847	88	.....	2	26	2	3	1	1	...	1	1	3
	Class 4														
297	East Youngstown	Z– 8	11,237	3	.....	...	59	4	3	5	3	1	4	2	1
	Class 5														
298	**Youngstown**	Y– 8	132,358	1,140	94	17	619	25	22	28	16	13	22	22	88
	MARION CO.	**Total**	**42,004**	**1,212**	**252**	**26**	**169**	**8**	**6**	**9**	**21**	**15**	**17**	**6**	**39**
	Class 0	**Total**	12,369	117	89	17	9	...	...	2	9	2	2	...	10
	Class 1														
299	Larue	I–12	795	47	26	2	7	...	...	...	1	2	1	...	3
300	Prospect	J–13	949	18	26	4	3	...	...	...	2	1	2	1	1
	Class 5														
301	**Marion**	K–12	27,891	1,030	111	3	150	8	6	7	9	10	12	5	25
	MEDINA CO.	**Total**	**26,067**	**793**	**322**	**46**	**27**	**5**	**4**	**7**	**11**	**6**	**9**	**7**	**35**
	Class 0	**Total**	15,437	67	113	35	3	...	...	1	2	1	...	...	10
	Class 1														
302	Seville	R– 8	691	49	32	...	3	1	...	...	1	...	1	1	4
303	Spencer	Q– 8	527	23	36	3	...	...	...	...	1	1	...	...	2
	Class 2														
304	Lodi	Q– 8	1,240	75	15	3	3	...	...	1	2	...	2	...	5
	Class 3														
305	**Medina**	R– 8	3,430	271	97	3	10	2	2	3	2	2	4	3	9
306	Wadsworth	S– 8	4,742	308	29	2	8	2	2	2	3	2	2	3	5
	MEIGS CO.	**Total**	**26,189**	**294**	**132**	**88**	**48**	**3**	**4**	**5**	**6**	**4**	**7**	**4**	**23**
	Class 0	**Total**	17,623	106	74	68	13	...	...	...	2	...	...	...	7
	Class 1														
307	Rutland	Q–24	500	9	7	3	2	...	...	...	...	...	2	...	5
	Class 3														
308	Middleport	Q–24	3,772	95	20	5	21	1	1	2	1	2	2	1	6
309	**Pomeroy**	Q–24	4,294	84	31	12	12	2	3	3	3	2	3	3	5
	MERCER CO.	**Total**	**26,872**	**464**	**101**	**36**	**37**	**9**	**5**	**11**	**16**	**10**	**10**	**4**	**22**
	Class 0	**Total**	17,816	12	2	27	5	...	...	2	4	1	...	...	5
	Class 1														
310	Mendon	B–11	571	26	36	1	2	...	...	...	...	2	1	1	...	3
311	Saint Henry	B–13	561	8	2	2	...	...	...	...	1	2	1	1	...	1
	Class 2														
312	Coldwater	A–13	1,531	82	17	2	4	...	...	...	...	1	1	1	...	4
313	Fort Recovery	A–13	1,092	36	20	2	7	2	1	2	3	1	2	1	4
314	Rockford	A–11	1,075	59	24	1	3	3	1	2	2	1	1	1	3
	Class 3														
315	**Celina**	B–12	4,226	241	.....	1	16	4	3	4	2	4	4	2	2
	MIAMI CO.	**Total**	**48,428**	**1,403**	**612**	**36**	**102**	**7**	**11**	**14**	**15**	**13**	**19**	**10**	**58**
	Class 0	**Total**	18,372	102	136	19	13	...	...	...	1	1	1	...	16
	Class 1														
316	Pleasant Hill	C–16	682	33	9	2	1	...	...	...	1	...	1	...	2
	Class 2														
317	Bradford (See also Darke Co.)	C–15	1,503	120	71	7	1	...	1	2	1	1	2	...	3
318	Covington	D–16	1,885	125	90	1	9	1	1	1	1	1	1	1	3
319	Tippecanoe City	D–17	2,426	95	48	1	5	1	2	2	2	2	1	1	5
320	West Milton	C–17	1,256	64	18	2	4	2	1	...	2	2	1	1	3
	Class 3														
321	**Troy**	D–16	7,260	233	97	1	23	3	3	3	4	2	4	2	9
	Class 4														
322	Piqua	D–15	15,044	631	143	3	46	...	3	6	3	4	8	5	17
	MONROE CO.	**Total**	**20,660**	**118**	**97**	**84**	**30**	**2**	**1**	**2**	**10**	**6**	**6**	**2**	**16**
	Class 0	**Total**	17,104	72	56	68	11	...	...	...	6	2	3	...	5
	Class 1														
323	Beallsville	W–18	555	16	9	4	3	...	...	...	...	...	2	...	...	2
324	Clarington	X–18	607	13	18	6	3	...	...	...	...	1	...	...	...	...
	Class 2														
325	**Woodsfield**	X–18	2,394	17	14	6	13	2	1	2	3	2	3	2	9

Bold Face Type Designates County Seat.
★ Designates State Capital.
¶ Designates Unincorporated Place (Shown only when County Seat.)
† Excepting County Seat Shown Separately.

OHIO—Continued

Explanation

Class 0—Incorporated Places under 500 Population and Unincorporated Places of All Sizes
Class 1—Incorporated Places 500 to 1,000 Population. (Printed in Brown on Map).
Class 2—Incorporated Places 1,000 to 2,500 Population. (Printed in Red on Map).
Class 3—Incorporated Places 2,500 to 10,000 Population. (Printed in Green on Map).
Class 4—Incorporated Places 10,000 to 25,000 Population. (Printed in Blue on Map).
Class 5—Incorporated Places over 25,000 Population. (Printed in Black on Map).

Map Key No.		Location on Map	Population	Woman's World Circulation		Gen'l Stores	Grocers	Dry Goods	Clothing	Boots & Shoes	Hardware	Furniture	Drugs	Jewelry	Autos & Garages
				Town	R.F.D.										
	MONTGOMERY CO.	**Total**	**209,532**	**3,004**	**631**	**46**	**562**	**48**	**37**	**30**	**41**	**45**	**64**	**38**	**146**
	Class 0	**Total**	46,524	89	69	26	31	1	1	...	5	1	4	...	27
	Class 2														
326	Germantown	C-19	1,827	81	34	1	8	3	2	2	3	2	1	2	8
327	Brookville	C-18	1,336	66	71	2	7	1	...	1	3	2	1	1	8
328	Oakwood	D-19	1,473	9	15			(See Dayton)							
329	West Carrollton	D-19	1,430	58	.....	3	4	...	...	...	...	..	1	...	1
	Class 3														
330	Miamisburg	C-19	4,383	206	37	...	18	2	2	2	2	3	2	1	6
	Class 5														
331	**Dayton**	E-18	152,559	2,495	405	14	494	41	32	25	28	37	55	34	96
	MORGAN CO.	**Total**	**14,555**	**289**	**103**	**45**	**13**	**2**	**2**	**2**	**5**	**3**	**5**	**5**	**10**
	Class 0	**Total**	12,052	112	41	42	4	...	..	...	2	2	1	1	5
	Class 1														
332	Malta	R-19	885	59	30	2	1	...	...	..	1	..	1	1	1
	Class 2														
333	**McConnelsville**	S-19	1,618	118	32	1	8	2	2	2	2	1	3	3	4
	MORROW CO.	**Total**	**15,570**	**199**	**175**	**28**	**21**	**3**	**2**	**5**	**13**	**3**	**4**	**4**	**16**
	Class 0	**Total**	12,624	56	68	25	10	...	...	...	6	...	2	1	8
	Class 2														
334	Cardington	L-12	1,109	101	41	1	6	2	1	3	3	1	1	2	3
335	**Mount Gilead**	M-12	1,837	42	66	2	5	1	1	2	4	2	1	1	5
	MUSKINGUM CO.	**Total**	**57,980**	**1,352**	**327**	**77**	**150**	**14**	**9**	**15**	**12**	**6**	**25**	**8**	**54**
	Class 0	**Total**	23,312	150	133	62	16	...	...	...	...	...	1	...	15
	Class 1														
336	Frazeysburg	Q-15	667	54	11	3	4	...	...	...	2	1	1	...	3
337	New Concord	S-16	889	36	23	2	3	1	...	...	1	...	1	...	3
	Class 2														
338	Dresden	Q-15	1,434	65	28	2	8	2	...	1	1	1	2	...	4
339	Roseville (See also Perry Co.)	Q-18	1,099	45	21	4	4	1	1	2	2	2	1	1	1
340	South Zanesville	Q-17	1,010	37	17	1	2	...	...	...	...	...	...	...	...
	Class 5														
341	**Zanesville**	Q-17	29,569	965	94	3	113	10	8	12	6	2	19	7	28
	NOBLE CO.	**Total**	**17,849**	**103**	**68**	**72**	**17**	**1**	**2**	**2**	**9**	**4**	**2**	**1**	**12**
	Class 0	**Total**	15,093	70	44	58	8	...	1	...	5	1	...	...	5
	Class 2														
342	Belle Valley	T-18	1,050	3	.....	5	3	...	...	...	2	1	...	...	1
343	**Caldwell**	U-18	1,706	30	24	9	6	1	1	2	2	2	2	1	6
	OTTAWA CO.	**Total**	**22,193**	**623**	**208**	**35**	**31**	**8**	**3**	**9**	**6**	**6**	**6**	**4**	**31**
	Class 0	**Total**	13,451	162	72	27	3	1	...	...	1	...	...	...	10
	Class 1														
344	Elmore	J- 5	937	61	22	1	3	1	...	2	1	1	1	...	3
345	Genoa	I- 4	971	31	14	...	4	...	...	1	2	1	1	...	2
	Class 2														
346	Marblehead	M- 4	1,048	28	.....	2	3	2	...	...	...	...	...	...	1
347	Oak Harbor	K- 4	1,858	90	57	2	7	...	1	3	1	2	3	2	7
	Class 3														
348	**Port Clinton**	L- 5	3,928	251	43	3	11	4	2	3	1	2	1	2	8
	PAULDING CO.	**Total**	**18,736**	**204**	**106**	**32**	**34**	**6**	**3**	**7**	**11**	**7**	**7**	**4**	**21**
	Class 0	**Total**	14,020	24	26	22	11	...	...	1	3	2	1	...	10
	Class 1														
349	Grover Hill	B- 9	530	18	13	3	2	...	...	...	2	...	...	...	3
350	Payne	A- 8	984	55	17	2	5	2	...	...	2	2	2	2	3
	Class 2														
351	Antwerp	A- 7	1,096	36	15	3	5	1	1	3	2	2	2	1	3
352	**Paulding**	B- 7	2,106	71	35	2	11	3	2	3	2	1	2	1	2
	PERRY CO.	**Total**	**36,098**	**565**	**174**	**68**	**92**	**12**	**8**	**10**	**17**	**12**	**10**	**11**	**43**
	Class 0	**Total**	19,906	83	70	37	21	1	2	...	4	1	2	1	10
	Class 1														
353	Junction City	O-19	890	45	16	5	1	...	...	...	1	...	1	...	3
354	Rendville	Q-20	515	1	.....	4	2	...	...	...	...	...	...	...	...
355	Santoy	Q-20	976	7	1	2	1	...	...	...	...	...	...	...	...
	Class 2														
356	Corning	Q-20	1,628	90	3	3	9	1	1	1	2	2	1	1	2
357	New Straitsville	P-20	2,208	19	13	5	7	3	1	...	3	2	2	1	5
339	Roseville (See also Muskingum Co.)	Q-18	250	(See Muskingum Co. for Stores)											
358	Shawnee	P-20	1,918	115	1	7	7	3	...	...	3	1	1	3	3
359	Somerset	P-18	1,339	28	23	1	7	2	1	4	1	1	1	1	6
	Class 3														
360	Crooksville	Q-18	3,311	82	14	3	19	...	1	2	2	2	1	2	9
361	**New Lexington**	P-19	3,157	95	33	1	18	2	2	3	1	3	1	2	5
	PICKAWAY CO.	**Totnl**	**25,788**	**244**	**305**	**36**	**62**	**5**	**3**	**3**	**12**	**6**	**10**	**5**	**33**
	Class 0	**Total**	16,474	46	69	24	11	...	...	...	2	...	2	...	10
	Class 1														
362	New Holland (See also Fayette Co.)	J-20	679	16	32	2	4	...	1	...	1	1	1	...	2
363	Williamsport	K-20	554	29	43	2	2	...	...	...	1	...	1	...	1
	Class 2														
364	Ashville	L-19	1,032	38	71	3	8	...	...	..	2	1	1	1	6

Map Key No.		Location on Map	Population	Woman's World Circulation		Gen'l Stores	Grocers	Dry Goods	Clothing	Boots & Shoes	Hardware	Furniture	Drugs	Jewelry	Autos & Garages
				Town	R.F.D.										
	PICKAWAY CO.—Continued														
	Class 3														
365	Circleville	L-20	7,049	115	90	5	37	5	2	3	6	4	5	4	14
	PIKE CO.	**Total**	**14,151**	**100**	**51**	**57**	**19**	...	**2**	..	**3**	**4**	**4**	**2**	**13**
	Class 0	**Total**	11,862	34	7	45	12	.			1	1	...	...	7
	Class 1														
366	Piketon	L-24	664	18	9	5	3		1		1	2	1	..	2
	Class 2														
367	Waverly	L-23	1,625	48	35	7	4		1		1	1	3	2	4
	PORTAGE CO.	**Total**	**36,269**	**553**	**343**	**37**	**100**	**7**	**8**	**10**	**14**	**9**	**10**	**8**	**36**
	Class 0	**Total**	19,893	104	167	32	23			.	6	1	..	...	16
	Class 1														
368	Mantua	V- 6	764	29	33	2	4		..	1	2	1	1	1	2
369	Mogadore (See also Summit Co.)	U- 8	204	(See Summit Co.)			(See Summit Co. for Stores)								
	Class 2														
370	Garrettsville	W- 6	1,119	35	35	...	4	2	1	2	1	1	2	1	3
	Class 3														
371	Kent	U- 7	7,070	107	54	3	30	3	4	3	3	3	2	3	8
372	**Ravenna**	V- 7	7,219	278	54	...	39	2	3	4	2	3	5	3	7
	PREBLE CO.	**Total**	**23,238**	**438**	**379**	**26**	**41**	**6**	**6**	**2**	**15**	**8**	**9**	**3**	**38**
	Class 0	**Total**	16,120	137	55	18	15	1			6	3	3	...	11
	Class 1														
373	Camden	A-19	904	25	63	3	3		1	1	3	1	1	1	3
374	New Paris	A-18	907	69	47	1	6	1	.		1		1	...	3
375	West Alexandria	B-18	994	43	49	1	4					1	...	...	3
	Class 2														
376	Lewisburg	B-18	1,103	42	33	2	2	1	1		1	2	1	1	3
	Class 3														
377	**Eaton**	B-18	3,210	122	132	1	11	3	4	1	4	1	3	1	15
	PUTNAM CO.	**Total**	**27,751**	**485**	**191**	**39**	**37**	**4**	**4**	**7**	**18**	**10**	**21**	**7**	**32**
	Class 0	**Total**	19,683	55	51	23	17	1			7	2	9	1	9
	Class 1														
378	Kalida	D- 9	583	33	.....	2	1	..	...	...	2	1	1	...	3
379	Pandora	F- 9	669	61	7	2	..	1	..	.	2	1	2	1	1
	Class 2														
380	Columbus Grove	E- 9	1,768	79	34	2	5	...	1	2	1	2	2	1	4
381	Continental	D- 8	1,093	56	31	2	5	2	1	1	2	2	2	1	4
382	Leipsic	F- 8	1,788	100	35	4	4	...	1	2	2	1	2	1	8
383	**Ottawa**	E- 9	2,167	101	33	4	5	.	1	2	2	1	3	2	3
	RICHLAND CO.	**Total**	**55,178**	**1,274**	**409**	**24**	**116**	**13**	**11**	**19**	**17**	**14**	**20**	**16**	**52**
	Class 0	**Total**	18,636	57	42	12	11	2	1	1	2	1	2	1	5
	Class 1														
384	Bellville	O-11	998	61	35	..	2	2	.	1	2	1	1	...	3
385	Butler	O-12	622	20	45	2	1	...	...	1	2	1	1	1	1
386	Lexington	N-11	634	41	40	2	1	...	...	...	2	.	1	...	3
	Class 2														
387	Plymouth (See also Huron Co.)	N- 9	886	73	20	2	3	1	...	2	2	1	2	2	4
	Class 3														
388	Shelby	N-10	5,578	249	84	3	12	2	2	3	3	2	2	4	9
	Class 5														
389	**Mansfield**	O-10	27,824	773	143	3	86	6	8	11	4	8	11	8	27
	ROSS CO.	**Total**	**41,556**	**885**	**319**	**94**	**95**	**11**	**7**	**7**	**14**	**11**	**14**	**7**	**49**
	Class 0	**Total**	23,287	110	103	65	25	1	...	...	3	1	2	...	15
	Class 1														
390	Bainbridge	J-23	862	39	42	4	5	...	...	...	2	1	1	1	2
391	Frankfort	J-21	776	54	24	2	3	2	1	...	2	1	...	...	5
392	Kingston	L-21	800	40	42	1	4	...	...	...	2	...	...	1	3
	Class 4														
393	**Chillicothe**	L-22	15,831	642	108	22	58	8	6	7	5	8	11	5	24
	SANDUSKY CO.	**Total**	**37,109**	**798**	**312**	**30**	**64**	**5**	**5**	**12**	**13**	**10**	**12**	**10**	**34**
	Class 0	**Total**	16,249	29	47	18	3	...	...	...	3	...	...	1	7
	Class 1														
404	Greenspring (See also Seneca Co.)	K- 7	437	55	22	3	1	...	...	1	2	1	1	...	1
394	Woodville	I- 5	910	44	10	3	1	...	...	1	2	1	...	1	2
	Class 2														
395	Gibsonburg	I- 6	1,737	103	41	1	3	1	1	1	1	1	2	1	2
	Class 3														
226	Bellevue (See also Huron Co.)	M- 6	2,209	(See Huron Co.)		1	11	1	2	3	2	2	2	2	7
396	Clyde	K- 6	3,099	154	58										
	Class 4														
397	**Fremont**	J- 6	12,468	413	134	4	45	3	2	6	3	5	7	5	15
	SCIOTO CO.	**Total**	**62,850**	**930**	**92**	**83**	**191**	**9**	**11**	**12**	**6**	**11**	**19**	**8**	**39**
	Class 0	**Total**	22,236	92	49	62	18	...	...	...	1	...	1	...	6
	Class 1														
398	South Webster	M-26	604	3	9	4	2	...	...	...	...	...	...	...	1

Bold Face Type Designates County Seat.
★ Designates State Capital.

¶ Designates Unincorporated Place (Shown only when County Seat).
† Excepting County Seat Shown Separately.

OHIO—Continued

Explanation

Class 0—Incorporated Places under 500 Population and Unincorporated Places of All Sizes.
Class 1—Incorporated Places 500 to 1,000 Population (Printed in Brown on Map).
Class 2—Incorporated Places 1,000 to 2,500 Population. (Printed in Red on Map).
Class 3—Incorporated Places 2,500 to 10,000 Population. (Printed in Green on Map).
Class 4—Incorporated Places 10,000 to 25,000 Population. (Printed in Blue on Map).
Class 5—Incorporated Places over 25,000 Population. (Printed in Black on Map).

Map Key No.	Location on Map	Population	Woman's World Circulation		Gen'l Stores	Grocers	Dry Goods	Clothing	Boots & Shoes	Hardware	Furniture	Drugs	Jewelry	Autos & Garages
			Town	R.F.D.										
SCIOTO CO.—Continued														
Class 2														
399 Sciotoville	L-26	2,182	14	13	11	7	...		2	..		1		3
Class 3														
400 New Boston	L-26	4,817	4	.....	(See Portsmouth for Stores)									
Class 5														
401 **Portsmouth**	L-27	33,011	817	21	6	164	9	11	10	5	11	17	8	29
SENECA CO.	**Total**	**43,176**	**786**	**267**	**30**	**75**	**6**	**9**	**12**	**13**	**10**	**13**	**12**	**60**
Class 0	**Total**	18,776	119	97	27	10	...	...	...	6	1	1		15
Class 1														
402 Attica	L-8	658	35	25	1	3	1	...	1	2	2	2	1	3
403 Bloomville	K-8	645	16	22	...	2	1	1	...	1	1	1	1	2
404 Greenspring (See also Sandusky Co.)	K-7	393	(See Sandusky Co.)		(See Sandusky Co. for Stores)									
Class 3														
405 Fostoria (See also Hancock Co.)	I-8	8,329	268	53	2	24	1	2	5	1	2	4	4	19
Class 4														
406 **Tiffin**	K-7	14,375	348	70	.	36	3	6	6	3	4	5	6	21
SHELBY CO.	**Total**	**25,923**	**491**	**383**	**32**	**41**	**3**	**3**	**6**	**10**	**5**	**8**	**6**	**37**
Class 0	**Total**	16,198	81	119	25	10	1	...	1	6	1	2		15
Class 1														
407 Botkins	D-13	557	28	31	3	...	...	...	...	1	1	1	.	2
408 Jackson Center	E-15	578	15	20	2	1	...	..	...	1	1	1	1	2
Class 3														
409 **Sidney**	D-14	8,590	367	213	2	30	2	3	5	2	2	4	5	18
STARK CO.	**Total**	**177,218**	**2,714**	**468**	**95**	**518**	**28**	**39**	**61**	**50**	**29**	**43**	**38**	**166**
Class 0	**Total**	40,436	98	78	39	19	...		1	5	3	2	..	18
Class 1														
410 Beach City	T-11	658	39	14	2	1			...	1	1	1	1	6
411 Brewster	T-10	928	16	.....	3	1	1		1	1	..			2
412 East Canton	U-10	574	11	8	1	2	.	.	1	1	..	..	..	1
413 Magnolia (See also Carroll Co.)	U-11	321	15	6	3	1	.		1	1	..	..	..	3
414 Waynesburg	V-11	978	24	12	4	4	..	.	..	2	1	1	..	4
Class 2														
415 Canal Fulton	T-9	1,057	50	6	2	4	.	.	2	2	1	1	1	3
416 Louisville	V-10	2,008	67	29	1	8	1	1	3	4	1	2	1	5
417 Minerva (See also Carroll Co.)	W-11	1,154	181	26	.	9	2	4	3	2	1	3	2	5
418 Navarre	U-11	1,385	25	25	2	5	.	..	1	2	1	1	..	5
419 North Canton	U-9	1,597	40	9	4	1	.	...	...	1	..	1	...	2
Class 4														
420 Alliance	W-9	21,603	517	72	7	89	4	6	13	7	5	5	10	33
421 Massillon	U-10	17,428	333	93	2	64	4	8	10	8	6	8	5	13
Class 5														
422 **Canton**	U-10	87,091	1,298	90	25	310	16	20	25	13	9	18	18	66
SUMMIT CO.	**Total**	**286,065**	**1,911**	**307**	**50**	**687**	**32**	**34**	**40**	**35**	**18**	**50**	**36**	**97**
Class 0	**Total**	32,293	83	68	24	31	...	..	..	2	1	..	..	9
Class 1														
423 Macedonia	T-6	581	13	7	1	2	.	..	..	2	..	..	..	...
369 Mogadore (See also Portage Co.)	U-8	547	15	16	1	3	.	..	..	..	..	1	..	3
424 Northfield	T-6	861	16	3	2	3	.	..	..	..	..	..	..	1
425 Peninsula	T-7	520	9	6	1	2	.	..	2	1	..	..	..	2
Class 2														
426 Hudson	U-7	1,134	21	29	1	4	.	1	1	1	.	1	..	5
Class 4														
427 Barberton	T-8	18,811	454	69	3	60	6	7	9	2	2	7	5	13
428 Cuyahoga Falls	U-8	10,200	72	36	2	28	3	3	5	1	1	2	...	3
429 Kenmore	T-9	12,683	143	....	1	34	2	3	1	3	1	3	..	7
Class 5														
430 **Akron**	T-8	208,435	1,085	73	14	520	21	20	22	23	13	36	31	54
TRUMBULL CO.	**Total**	**83,920**	**1,112**	**440**	**74**	**256**	**18**	**19**	**23**	**15**	**16**	**21**	**13**	**96**
Class 0	**Total**	31,443	175	185	54	19	.	1		5	3	4	1	27
Class 1														
431 Cortland	Y-6	750	26	39	3	2	...	...	...	2	1	1	...	7
432 McDonald	Y-8	621	13	1	1	3	...	...	...	...	...	1	...	1
Class 2														
433 Newton Falls	X-7	1,100	51	28	8	9	1	1	1	2	1	1	1	7
Class 3														
434 Girard	Y-7	6,556	72	15	1	30	3	3	5	1	1	4	1	6
435 Hubbard	Z-7	3,320	70	53	2	8	2	2	3	1	1	1	1	8
Class 4														
436 Niles	Y-7	13,080	180	18	1	80	5	4	6	2	2	4	1	10
Class 5														
437 **Warren**	Y-7	27,050	525	101	4	105	7	8	8	2	7	5	8	30
TUSCARAWAS CO.	**Total**	**63,578**	**1,144**	**241**	**78**	**151**	**17**	**14**	**23**	**28**	**17**	**17**	**17**	**58**
Class 0	**Total**	25,521	113	34	46	16	.	1	1	7	2	1	..	14
Class 1														
438 Barnhill	U-13	513	4	.....	2	2	...	...	...	...	...	...	...	...
439 Bolivar	T-11	519	12	5	1	...	...	...	...	2	1	1	..	1
440 Gnadenhutten	U-14	530	23	6	2	1	...	...	...	2	1	.	..	3
441 Mineral City	V-12	800	48	10	2	2	.	1	2	1	1	1	1	1
442 Strasburg	T-12	917	56	11	1	1	...	...	...	...	...	...	...	2
443 Sugar Creek	S-12	618	8	20	2	1	...	...	...	4	2	1	1	3
TUSCARAWAS CO.—Cont'd														
Class 3														
444 Dennison	V-13	5,524	145	8	5	20	2	2	3	1	1	1	2	4
445 Dover	T-12	8,101	90	33	2	35	4	2	1	3	3	2	3	10
446 New Comerstown	T-14	3,389	121	32	4	12	4	1	4	1	1	3	3	6
447 Uhrichsville	U-13	6,428	336	36	6	24	2	3	6	3	2	3	3	4
Class 4														
448 **New Philadelphia**	U-13	10,718	188	46	5	37	5	4	6	4	3	4	4	10
UNION CO.	**Total**	**20,918**	**268**	**154**	**32**	**36**	**8**	**2**	**3**	**12**	**5**	**6**	**4**	**34**
Class 0	**Total**	14,521	49	16	28	12	1	...	...	5	1	...	...	21
Class 1														
449 Milford Center	I-15	671	28	11	1	2	2	...	...	1	...	1	...	3
Class 2														
288 Plain City (See also Madison Co.)	I-16	490	(See Madison Co.)		(See Madison Co. for Stores)									
450 Richwood	I-13	1,601	74	60	...	7	1	...	1	2	2	2	2	6
Class 3														
451 **Marysville**	I-15	3,635	117	67	3	15	4	2	2	4	2	3	2	4
VAN WERT CO.	**Total**	**28,210**	**467**	**165**	**27**	**47**	**8**	**3**	**8**	**15**	**5**	**10**	**4**	**33**
Class 0	**Total**	14,538	18	42	19	3	...	...	...	6	1	1	...	10
Class 1														
452 Convoy	A-9	932	36	18	2	5	...	...	1	2	2	1	1	3
453 Middlepoint	C-10	670	27	11	3	3	3	...	...	1	...	1	...	1
454 Ohio City	B-10	848	42	19	1	4	1	...	...	1	1	1	1	3
455 Willshire	A-10	546	12	9	1	2	1	1	2	2	1	1	...	3
Class 3														
9 Delphos (See also Allen Co.)	C-10	2,576	(See Allen Co.)		(See Allen Co. for Stores)									
456 **Van Wert**	B-9	8,100	332	66	1	30	3	2	5	3	...	5	2	13
VINTON CO.	**Total**	**12,075**	**165**	**38**	**49**	**13**	**3**	...	**2**	**9**	**3**	**1**	...	**9**
Class 0	**Total**	9,931	49	18	39	6	2	...	...	4	1	...	...	2
Class 1														
457 Hamden	N-24	837	36	13	4	4	...	...	...	2	1	...	...	1
Class 2														
458 **McArthur**	O-22	1,307	80	7	6	3	1	...	2	3	1	1	...	6
WARREN CO.	**Total**	**25,716**	**573**	**241**	**31**	**59**	**13**	**2**	**3**	**10**	**1**	**9**	**3**	**34**
Class 0	**Total**	16,287	88	74	19	20	3	...	...	1	...	1	...	9
Class 1														
459 Mason	D-22	816	45	16	2	5	1	...	...	2	...	1	1	1
460 Morrow	E-22	803	39	14	2	5	3	...	...	1	1	1	...	1
461 South Lebanon	D-22	675	3	.....	4	4	...	...	...	...	...	...	...	...
462 Waynesville	E-20	668	51	54	2	4	2	...	...	2	...	1	...	6
Class 3														
463 **Lebanon**	E-21	3,396	169	48	1	12	3	1	1	2	...	2	2	12
464 Franklin	D-20	3,071	178	35	1	9	1	1	2	2	...	3	...	5
WASHINGTON CO.	**Total**	**43,049**	**857**	**251**	**108**	**110**	**6**	**3**	**9**	**10**	**10**	**8**	**5**	**41**
Class 0	**Total**	24,614	198	89	83	19	...	...	1	2	1	...	...	11
Class 1														
465 Beverly	T-20	566	26	16	4	3	1	...	...	2	1	2	1	2
466 Lowell	T-20	516	11	18	3	3	...	...	...	1	1	1	...	1
467 New Matamoras	W-20	896	31	36	10	5	...	...	...	2	1	1	...	5
Class 2														
468 Belpre	T-22	1,317	28	17	4	8	...	...	...	1	...	1	...	2
Class 4														
469 **Marietta**	U-21	15,140	563	75	4	72	5	3	8	2	6	3	4	20
WAYNE CO.	**Total**	**41,346**	**994**	**313**	**45**	**64**	**13**	**7**	**12**	**27**	**11**	**20**	**12**	**69**
Class 0	**Total**	22,960	116	75	35	15	1	...	3	9	3	4	1	18
Class 1														
470 Creston	R-9	894	55	9	2	2	...	...	...	2	1	1	...	3
471 Dalton	S-10	611	28	15	1	2	1	...	...	1	1	1	...	4
472 West Salem	Q-9	636	62	54	1	3	1	...	...	1	1	1	1	2
Class 2														
473 Doylestown	S-9	1,037	32	16	2	...	...	1	1	2	1	2	1	2
474 Rittman	S-9	1,803	95	3	1	5	2	...	...	1	...	1	2	5
475 Shreve	Q-11	1,094	55	31	...	4	1	1	1	2	...	2	1	5
Class 3														
476 Orrville	S-10	4,107	259	28	3	7	1	2	3	4	2	3	2	10
477 **Wooster**	R-10	8,204	292	82	...	26	6	3	4	5	2	5	4	20
WILLIAMS CO.	**Total**	**24,627**	**653**	**252**	**26**	**48**	**10**	**3**	**5**	**16**	**8**	**13**	**11**	**40**
Class 0	**Total**	13,032	68	23	19	7	...	...	...	3	...	1	...	5
Class 1														
478 Edgerton	A-5	987	52	27	1	4	1	...	...	2	1	1	2	2
479 Edon	A-4	610	46	25	2	2	...	...	...	1	1	1	1	3
480 Pioneer	B-3	774	.....	.....	...	4	2	...	...	2	1	1	1	5
481 West Unity	C-4	906	52	26	2	4	1	...	...	1	1	2	1	4
Class 2														
482 Stryker	C-5	1,014	61	28	1	5	...	1	1	1	...	1	1	1
Class 3														
483 **Bryan**	B-5	4,252	184	78	...	15	4	1	2	3	2	3	3	10
484 Montpelier	B-4	3,052	190	45	1	7	2	1	2	3	2	3	2	10
WOOD CO.	**Total**	**44,892**	**807**	**363**	**69**	**83**	**13**	**3**	**9**	**33**	**11**	**21**	**11**	**80**
Class 0	**Total**	28,891	280	104	48	32	4	...	4	15	1	7	1	36

Bold Face Type Designates County Seat.
★ Designates State Capital.
¶ Designates Unincorporated Place (Shown only when County Seat).
† Excepting County Seat Shown Separately.

OHIO—Continued

Explanation

Class 0—Incorporated Places under 500 Population and Unincorporated Places of All Sizes.
Class 1—Incorporated Places 500 to 1,000 Population. (Printed in Brown on Map).
Class 2—Incorporated Places 1,000 to 2,500 Population. (Printed in Red on Map).

Explanation

Class 3—Incorporated Places 2,500 to 10,000 Population. (Printed in Green on Map).
Class 4—Incorporated Places 10,000 to 25,000 Population. (Printed in Blue on Map).
Class 5—Incorporated Places over 25,000 Population. (Printed in Black on Map).

Map Key No.		Location on Map	Population	Woman's World Circulation: Town	Woman's World Circulation: R.F.D.	Gen'l Stores	Grocers	Dry Goods	Clothing	Boots & Shoes	Hardware	Furniture	Drugs	Jewelry	Autos & Garages
	WOOD CO.—Continued														
	Class 1														
485	Bloomdale	H- 7	509	37	14	2	3	...	...	...	1	...	1	1	1
486	Bradner	I- 6	786	.....	.....	2	4	...	...	...	2	1	1	1	1
487	Cygnet	G- 7	589	34	8	3	2	...	...	...	1	1	...	...	2
488	Freeport	I- 6	578	35	7	4	2	...	...	...	2	1	1	1	3
489	Grand Rapids	F- 5	517	23	25	...	4	3	...	...	1	1	1	1	3
490	Pemberville	I- 5	938	36	15	3	...	...	...	1	2	1	1	1	4
491	Walbridge	I- 4	584	16	18	2	...	1	...	...	...	...	...	...	1
492	Weston	G- 6	844	30	34	...	5	1	...	...	2	1	1	...	...
	Class 2														
493	North Baltimore	G- 7	2,439	101	21	1	6	1	...	1	4	1	2	1	5
494	Perrysburg	H- 4	2,429	54	39	2	7	1	1	1	1	1	1	1	5
	Class 3														
495	**Bowling Green**	G- 6	5,788	161	78	2	18	2	2	2	2	2	5	3	19

Map Key No.		Location on Map	Population	Woman's World Circulation: Town	Woman's World Circulation: R.F.D.	Gen'l Stores	Grocers	Dry Goods	Clothing	Boots & Shoes	Hardware	Furniture	Drugs	Jewelry	Autos & Garages
	WYANDOT CO.	**Total**	**19,481**	**486**	**155**	**17**	**37**	**7**	**4**	**6**	**15**	**5**	**10**	**3**	**27**
	Class 0	**Total**	11,653	59	32	15	9	1	1	...	5	...	2	...	6
	Class 1														
496	Nevada	J-10	793	44	22	...	4	...	...	1	1	...	1	...	4
497	Sycamore	J- 9	839	25	34	2	5	1	...	...	2	1	2	...	5
	Class 2														
498	Carey	I- 9	2,488	158	22	...	10	2	1	2	2	2	1	1	4
	Class 3														
499	**Upper Sandusky**	J-10	3,708	200	45	...	9	3	2	3	5	2	4	2	8

Bold Face Type Designates County Seat.
★ Designates State Capital.

¶ Designates Unincorporated Place (Shown only when County Seat).
† Excepting County Seat Shown Separately.

OKLAHOMA

TOTALS FOR THE STATE

Population	Woman's World Circulation		Gen'l Stores	Grocers	Dry Goods	Clothing	Boots & Shoes	Hardware	Furniture	Drugs	Jewelry	Autos & Garages
	Town	R.F.D.										
2,028,283	12,812	4,050	2,899	5,145	510	413	183	838	579	1,230	311	2,220

Places Shown on Map

7 Places under 500 Population
95 Places 500 to 1,000 Population
96 Places 1,000 to 2,500 Population
51 Places 2,500 to 10,000 Population
9 Places 10,000 to 25,000 Population
3 Places over 25,000 Population

Explanation

Class 0—Incorporated Places under 500 Population and Unincorporated Places of All Sizes.
Class 1—Incorporated Places 500 to 1,000 Population. (Printed in Brown on Map).
Class 2—Incorporated Places 1,000 to 2,500 Population. (Printed in Red on Map).

Explanation

Class 3—Incorporated Places 2,500 to 10,000 Population. (Printed in Green on Map).
Class 4—Incorporated Places 10,000 to 25,000 Population. (Printed in Blue on Map).
Class 5—Incorporated Places over 25,000 Population. (Printed in Black on Map).

Map Key No.		Location on Map	Population	Woman's World Circulation		Gen'l Stores	Grocers	Dry Goods	Clothing	Boots & Shoes	Hardware	Furniture	Drugs	Jewelry	Autos & Garages
				Town	R.F.D.										
	ADAIR CO.	Total	13,703	83	18	36	21				5	3	7	2	5
	Class 0	Total	11,592	10	5	21	8						2	1	1
	Class 1														
1	Westville	C-17	956	26	3	4	4				2	1	2		1
	Class 2														
2	Stillwell	D-17	1,155	47	10	11	9				3	2	3	1	3
	ALFALFA CO.	Total	16,253	153	55	35	21	2	2		18	5	14	5	31
	Class 0	Total	12,829	81	30	26	12	1	1		12	2	8	1	18
	Class 1														
3	Carmen	B- 5	792	18	6	2	2	1	1		1	1	2	1	3
4	Helena	B- 6	615	26	7	4	1				2	1	2	1	3
	Class 2														
5	Cherokee	A- 6	2,017	28	12	3	6				3	1	2	2	7
	ATOKA CO.	Total	20,862	51	7	46	26	1	1		4	2	11	2	6
	Class 0	Total	18,824	26	5	39	13				3		7		3
	Class 2														
6	Atoka	H-12	2,038	25	2	7	13	1	1		1	2	4	2	3
	BEAVER CO.	Total	14,048	97	64	28	9		1		8	1	5	2	10
	Class 0	Total	12,546	65	52	18	5				3		2		7
	Class 1														
7	Beaver City	J- 5	920	26	8	8	3				3		2	2	
8	Forgan	J- 5	582	6	4	2	1		1		2	1	1		3
	BECKHAM CO.	Total	18,989	94	55	8	30	10	7	7	6	7	10	3	22
	Class 0	Total	13,501	24	12	3	10	1	1	1	1		3		4
	Class 1														
9	Erick	F- 1	971	19	10	1	4	2	1	2	1		2	1	4
	Class 2														
10	Sayre	F- 1	1,703	21	17	3	4	3	3	1	2	3	2	1	5
	Class 3														
11	Elk City	E- 2	2,814	30	16	1	12	4	2	3	2	4	3	1	9
	BLAINE CO.	Total	15,875	188	82	24	32	5	3	5	14	10	10		27
	Class 0	Total	11,466	72	29	15	10				7	3	3		7
	Class 1														
12	Canton	C- 4	582	29	13	2	6				1	1	1		6
	Class 2														
13	Geary (See also Canadian Co.)	E- 5	1,065	30	20		8	2	1	4	3	3	2		2
14	O'Keene	C- 6	1,084	36	11	4	1	1	1		2	1	2		9
15	Watonga	D- 6	1,678	21	9	3	7	2	1	1	1	2	2		3
	BRYAN CO.	Total	40,700	214	48	69	100	15	4	1	11	9	25	3	29
	Class 0	Total	29,158	22	8	43	34	2			1		12		7
	Class 1														
16	Achille	J-11	500			6	1				1	1	1		1
17	Bennington	I-13	951	10	4	7	4	3				1	2		1
18	Bokchito	I-12	627	9	3	3	5	1			2	1	2		2
19	Sterrett	J-11	703	4	3	2	1						1		1
	Class 2														
20	Caddo	I-12	1,421	19	12	3	8	2			1	2	2		2
	Class 3														
21	Durant	J-11	7,340	150	18	5	47	7	4	1	6	4	5	3	15
	CADDO CO.	Total	34,207	216	150	50	53	13	5	4	31	16	24	4	35
	Class 0	Total	25,948	57	51	30	12	1			11	4	8		12
	Class 1														
22	Apache	G- 6	919	35	22	7	4				3	2	2		
23	Fort Cobb	F- 5	546	5	15	5	2				2		2		1
24	Hinton	E- 5	744	23	3		3	2	1		3	1	2	1	3
25	Hydro	E- 5	686	19	22	1	3	1			3	2	2		4
	Class 2														
26	Carnegie	F- 5	1,150	22	10	1	7	2	1	2	2	3	2	1	3
27	Cement	G- 6	1,098	19	12	1	7	2	1	2	3	1	2		4
	Class 3														
28	Anadarko	F- 6	3,116	36	15	5	15	5	2		4	3	4	2	8

Map Key No.		Location on Map	Population	Woman's World Circulation		Gen'l Stores	Grocers	Dry Goods	Clothing	Boots & Shoes	Hardware	Furniture	Drugs	Jewelry	Autos & Garages
				Town	R.F.D.										
	CANADIAN CO.	Total	22,288	138	70	18	48	3	4	4	10	5	11	4	29
	Class 0	Total	13,433	44	33	14	10				6	1	5		11
	Class 2														
13	Geary (See also Blaine Co.)	E- 5	102	(See Blaine Co.)		(See Blaine Co. for Stores)									
29	Yukon	E- 7	1,016	21	14	2	1						2	1	4
	Class 3														
30	El Reno	E- 7	7,737	73	23	2	37	3	4	4	4	4	4	3	14
	CARTER CO.	Total	40,247	375	18	62	241	17	8	5	13	7	22	6	62
	Class 0	Total	21,623	80		45	69	5		1	3	1	10		14
	Class 2														
31	Healdton	I- 8	2,157	59		4	34	5	2		2	1	2	2	10
32	Wilson	I- 8	2,286	61	13	7	29	6			4	1	3	1	12
	Class 4														
33	Ardmore	I- 9	14,181	175	5	6	109	1	6	4	4	4	7	3	26
	CHEROKEE CO.	Total	19,872	108	26	49	20	1	2		2	1	6	1	8
	Class 0	Total	17,601	30	9	40	5				1		4		1
	Class 2														
34	Tahlequah	D-16	2,271	78	17	9	15	1	2		1	1	2	1	7
	CHOCTAW CO.	Total	32,144	204	14	44	65	11	3		5	7	18	2	27
	Class 0	Total	23,061	15	1	28	16						4		2
	Class 1														
35	Fort Towson	I-15	965	12	1	2	3	2			2		2		3
36	Soper	I-13	538	7	1	5	4					1	2		3
	Class 2														
37	Boswell	I-13	1,212	20	7	3	13	2			1	1	3		4
	Class 3														
38	Hugo	J-14	6,368	150	4	6	29	7	3		2	5	7	2	15
	CIMARRON CO.	Total	3,436	47	12	15	4	1			1		2		6
	Class 0†	Total	3,217	39	11	14	2						1		1
39	Boise City¶	J- 1	219	8	1	1	2	1			1		1		5
	CLEVELAND CO.	Total	19,389	78	50	23	31	5	3	1	8	6	9	2	17
	Class 0	Total	13,435	4	10	17	3	1			2	1	2		4
	Class 1														
40	Lexington	G- 9	950	13	14	3	7		2		2	1	1		2
	Class 3														
41	Norman	F- 8	5,004	61	26	3	21	4	1	1	4	4	6	2	11
	COAL CO.	Total	18,406	133	9	34	33	5	1	3	5	6	7	2	9
	Class 0	Total	12,333	14	4	19	9				2		3		2
	Class 1														
105	Bromide (See also Johnston Co.)	H-11	194	(See Johnston Co.)		(See Johnston Co. for Stores)									
42	Phillips	H-12	972	1		1	1								
	Class 2														
43	Lehigh	H-12	1,898	4		4	6	2			1	2	2		1
	Class 3														
44	Coalgate	H-12	3,009	114	5	10	17	3	1	3	2	4	2	2	6
	COMANCHE CO.	Total	26,629	305	65	42	105	8	6	3	13	15	14	6	47
	Class 0	Total	17,192	39	37	27	19	1		1	6	4	6	1	15
	Class 1														
45	Chattanooga	H- 4	507	9	5	4	2	1			2		1		1
	Class 3														
46	Lawton	H- 5	8,930	257	23	11	84	6	6	2	5	11	7	5	31
	COTTON CO.	Total	16,679	82	54	18	25	4			13	3	10	3	19
	Class 0	Total	10,805	4	11	8	6	1			1		3		3
	Class 1														
47	Temple	I- 6	906	22	8	2	2				1		3		3
	Class 2														
48	Devol	I- 5	1,936	27		1	3	1			2		1		5

Bold Face Type Designates County Seat.
★ Designates State Capital.

¶ Designates Unincorporated Place (Shown only when County Seat.)
† Excepting County Seat Shown Separately.

OKLAHOMA—Continued

Explanation

Class 0—Incorporated Places under 500 Population and Unincorporated Places of All Sizes.
Class 1—Incorporated Places 500 to 1,000 Population. (Printed in Brown on Map).
Class 2—Incorporated Places 1,000 to 2,500 Population. (Printed in Red on Map).

Explanation

Class 3—Incorporated Places 2,500 to 10,000 Population. (Printed in Green on Map).
Class 4—Incorporated Places 10,000 to 25,000 Population. (Printed in Blue on Map).
Class 5—Incorporated Places over 25,000 Population. (Printed in Black on Map).

Map Key No.		Location on Map	Population	Woman's World Circulation		Gen'l Stores	Grocers	Dry Goods	Clothing	Boots & Shoes	Hardware	Furniture	Drugs	Jewelry	Autos & Garages
				Town	R.F.D.										
	COTTON CO.—Continued														
	Class 3														
49	**Walters**	I- 6	3,032	29	35	7	14	2	...	...	9	3	3	3	8
	CRAIG CO.—Total		**19,160**	**89**	**58**	**34**	**45**	**4**	**2**	**1**	**9**	**5**	**10**	**2**	**19**
	Class 0—Total		13,454	31	24	22	14	1	...	...	5	2	6	..	8
	Class 1														
50	Welch	A-15	696	16	7	6	1	1	...	...	2	..	1	..	2
	Class 3														
51	**Vinita**	B-15	5,010	42	27	6	30	2	2	1	2	3	3	2	9
	CREEK CO.—Total		**62,480**	**543**	**80**	**67**	**303**	**24**	**27**	**12**	**30**	**24**	**48**	**10**	**117**
	Class 0—Total		34,545	96	19	33	58	4	4	2	11	8	9	1	24
	Class 2														
52	Kiefer	D-12	1,663	37	.....	4	11	2	...	...	...	1	4	...	6
53	Mounds	D-12	1,078	26	9	2	5	...	2	...	2	..	2	...	3
54	Oilton	C-11	2,231	41	.....	3	21	7	2	1	3	2	4	1	6
55	Shamrock	D-11	1,409	35	.....	7	23	...	1	...	2	2	2	..	3
	Class 3														
56	Bristow	D-11	3,460	52	21	13	38	2	4	1	5	2	7	1	17
57	Drumright	D-11	6,460	112	1	3	70	6	5	2	3	1	10	2	29
	Class 4														
58	**Sapulpa**	D-12	11,634	144	30	2	77	3	9	6	4	8	10	5	29
	CUSTER CO.—Total		**18,736**	**147**	**87**	**21**	**29**	**8**	**8**	**1**	**11**	**10**	**10**	**7**	**23**
	Class 0†—Total		11,991	22	20	11	5	1	1	1	2	...	2	...	3
59	**Arapaho**	E- 4	326	13	12	1	3	...	...	...	...	1	1	...	2
	Class 1														
60	Custer City	E- 4	671	12	19	2	1	1	...	...	2	2	2	2	2
	Class 2														
61	Thomas	D- 4	1,223	33	10	2	4	1	2	...	3	2	2	1	4
62	Weatherford	E- 4	1,929	40	22	2	6	1	...	...	2	3	1	2	5
	Class 3														
63	Clinton	E- 4	2,596	27	4	3	10	4	5	...	2	2	2	2	7
	DELAWARE CO.—Total		**13,868**	**28**	**10**	**34**	**18**	...	...	...	**2**	**2**	**7**	**1**	**6**
	Class 0†—Total		12,783	14	2	26	11	...	...	...	1	...	3	...	2
64	**Jay**¶	B-16	216	3	.....	3	3	...	...	...	...	...	1	...	1
	Class 1														
65	Grove	B-16	869	11	8	5	4	...	...	...	1	2	3	1	3
	DEWEY CO.—Total		**12,434**	**94**	**65**	**35**	**13**	**2**	**1**	...	**14**	**2**	**11**	...	**20**
	Class 0†—Total		12,069	82	64	31	13	2	1	...	14	2	10	...	18
66	**Taloga**	C- 4	365	12	1	4	...	...	...	...	...	...	1	...	2
	ELLIS CO.—Total		**11,673**	**60**	**61**	**21**	**14**	**1**	**1**	...	**8**	**3**	**6**	**1**	**17**
	Class 0†—Total		9,100	20	16	7	4	1	...	...	2	...	1	...	5
67	**Arnett**	C- 1	404	14	8	3	3	...	...	...	1	1	1	...	5
	Class 1														
68	Gage	C- 1	804	15	27	4	3	...	...	...	2	1	2	...	2
	Class 2														
69	Shattuck	C- 1	1,365	11	10	7	4	...	1	...	3	1	2	1	5
	GARFIELD CO.—Total		**37,500**	**444**	**106**	**34**	**109**	**1**	**9**	**5**	**23**	**13**	**16**	**5**	**65**
	Class 0—Total		18,195	116	56	24	14	...	...	...	15	2	7	...	20
	Class 2														
70	Covington	C- 8	1,283	38	3	2	9	...	2	...	2	2	2	1	6
71	Garber City	B- 8	1,446	25	3	2	6	...	1	...	2	2	2	1	3
	Class 4														
72	**Enid**	B- 7	16,576	265	44	6	80	1	6	5	4	7	5	3	36
	GARVIN CO.—Total		**32,445**	**144**	**65**	**54**	**63**	**16**	**5**	**1**	**15**	**6**	**22**	**6**	**24**
	Class 0—Total		23,417	14	14	28	18	6	1	...	3	...	6	1	5
	Class 1														
73	Maysville	G- 8	627	17	5	5	2	...	...	...	1	...	2	...	3
74	Stratford	G-10	964	.....	.....	7	6	1	1	...	2	1	2	...	3
	Class 2														
75	Lindsay	G- 8	1,543	48	16	9	10	3	...	...	2	1	3	1	2
76	Wynnewood	H- 9	2,200	17	11	5	13	4	1	1	3	2	5	2	3
	Class 3														
77	**Pauls Valley**	G- 9	3,694	48	19	...	14	2	2	...	4	2	4	2	8
	GRADY CO.—Total		**33,943**	**241**	**88**	**31**	**91**	**8**	**7**	**5**	**17**	**11**	**18**	**4**	**45**
	Class 0—Total		21,800	66	38	20	19	5	2	3	7	3	9	...	15
	Class 1														
78	Minco	F- 7	606	9	9	2	4	2	...	...	2	...	2	1	2
79	Rush Springs	G- 7	768	8	9	4	4	1	...	...	2	1	2	...	1
80	Tuttle	F- 7	590	26	9	4	2	...	...	...	2	...	2	1	2
	Class 4														
81	**Chickasha**	F- 7	10,179	132	23	1	62	...	5	2	4	7	3	2	25
	GRANT CO.—Total		**16,072**	**221**	**52**	**29**	**16**	**1**	**3**	...	**16**	**7**	**11**	**3**	**25**
	Class 0—Total		13,471	133	35	21	8	1	1	...	10	4	6	...	15
	Class 1														
82	Lamont	A- 8	586	29	1	2	2	...	..	...	2	1	1	1	1
83	Pond Creek	B- 7	965	23	8	4	2	..	1	..	2	1	2	1	2

Map Key No.		Location on Map	Population	Woman's World Circulation		Gen'l Stores	Grocers	Dry Goods	Clothing	Boots & Shoes	Hardware	Furniture	Drugs	Jewelry	Autos & Garages
				Town	R.F.D.										
	GRANT CO.—Continued														
	Class 2														
84	**Medford**	A- 7	1,050	36	8	2	4	...	1	...	2	1	2	1	7
	GREER CO.—Total		**15,836**	**91**	**58**	**17**	**23**	**4**	**2**	...	**5**	**3**	**7**	**2**	**19**
	Class 0—Total		11,519	19	25	14	8	..	.	...	1	..	3	...	6
	Class 1														
85	Granite	G- 2	912	19	9	2	3	1	...	...	1	1	...	...	3
	Class 3														
86	**Mangum**	G- 2	3,405	53	24	1	12	3	2	..	3	2	4	2	10
	HARMON CO.—Total		**11,261**	**25**	**36**	**10**	**15**	**5**	**1**	**1**	**4**	**2**	**4**	**1**	**10**
	Class 0—Total		9,578	7	15	10	5	1	1	1	1	1	2	...	3
	Class 2														
87	Hollis	G- 1	1,683	18	21	..	10	4	...	...	3	1	2	1	7
	HARPER CO.—Total		**7,623**	**63**	**36**	**21**	**4**	**1**	**2**	...	**5**	**1**	**6**	...	**11**
	Class 0†—Total		7,144	48	21	15	4	1	1	...	4	1	4	...	8
88	**Buffalo**	A- 2	479	15	15	6	..	...	1	..	1	..	2	...	3
	HASKELL CO.—Total		**19,397**	**45**	**29**	**45**	**19**	**1**	**1**	...	**4**	**1**	**9**	**3**	**10**
	Class 0—Total		16,037	20	17	29	8	..	.	...	1	.	5	1	4
	Class 1														
89	Tamaha	E-16	501	.....	.....	4	2	...	...	...	...	...	1	...	1
	Class 2														
90	McCurtain	F-16	1,062	10	3	7	3	1	...	...	1	1	1	...	3
91	**Stigler**	F-15	1,797	15	9	5	6	...	1	...	2	...	2	2	2
	HUGHES CO.—Total		**26,045**	**99**	**42**	**41**	**39**	**6**	**3**	...	**10**	**3**	**18**	**3**	**16**
	Class 0—Total		20,278	31	8	24	13	...	...	...	2	...	8	1	3
	Class 1														
92	Calvin	G-12	700	15	.....	2	3	...	...	...	1	...	1	...	1
93	Dustin	F-12	713	24	.....	5	...	1	...	...	2	...	2	...	2
	Class 2														
94	Wetumka	F-12	1,422	19	22	7	6	1	2	...	2	2	4	...	4
	Class 3														
95	**Holdenville**	F-11	2,932	10	12	3	17	4	1	...	3	1	3	2	6
	JACKSON CO.—Total		**22,141**	**117**	**80**	**11**	**54**	**17**	**5**	**1**	**10**	**4**	**14**	**3**	**19**
	Class 0—Total		15,485	41	32	10	14	5	1	1	4	1	5	1	7
	Class 1														
96	East Duke	H- 2	502	.....	.....	...	2	2	...	...	1	...	1	...	2
97	Eldorado	H- 2	967	9	10	...	4	5	1	...	2	...	2	..	3
98	Olustee	H- 2	665	16	7	...	4	3	1	...	1	1	2	...	1
	Class 3														
99	**Altus**	H- 3	4,522	51	31	1	30	2	2	...	2	2	4	2	6
	JEFFERSON CO.—Total		**17,664**	**73**	**25**	**26**	**28**	**9**	**2**	...	**11**	**3**	**12**	**2**	**21**
	Class 0—Total		10,907	11	1	17	3	...	...	...	1	...	3	...	2
	Class 1														
100	Hastings	I- 6	629	6	8	2	4	...	...	...	1	1	1	...	2
101	Terral	J- 7	506	4	.....	1	3	1	...	...	1	...	1	...	2
	Class 2														
102	Ringling	I- 7	1,039	25	2	3	5	3	...	...	4	...	2	...	4
103	Ryan	J- 7	1,379	11	3	3	6	1	...	...	2	1	2	1	4
	Class 3														
104	**Waurika**	I- 6	3,204	16	11	...	7	4	2	...	2	1	3	1	7
	JOHNSTON CO.—Total		**20,125**	**85**	**18**	**40**	**42**	**3**	...	**1**	**9**	**4**	**11**	**1**	**15**
	Class 0—Total		15,115	22	11	23	13	1	...	...	2	1	3	...	5
	Class 1														
105	Bromide (See also Coal Co.)	H-11	329	5	.....	1	2	...	...	...	1	...	1	...	1
106	Mannsville	I-10	639	6	2	2	2	...	...	...	...	...	1	...	2
107	Mill Creek	H-10	620	9	2	3	3	...	...	...	2	...	2	...	2
108	Ravia	I-10	513	6	.....	1	2	...	...	...	...	...	1	...	1
	Class 2														
109	**Tishomingo**	I-11	1,871	20	2	6	12	...	...	...	3	3	2	1	3
110	Wapanucka	H-11	1,038	17	1	4	8	2	...	1	1	...	1	...	1
	KAY CO.—Total		**34,907**	**392**	**133**	**33**	**70**	**5**	**14**	**3**	**17**	**16**	**18**	**9**	**61**
	Class 0—Total		16,074	64	28	15	14	1	...	2	4	1	2	1	8
	Class 1														
111	Kaw City	A-10	627	31	19	5	1	...	2	...	2	2	2	1	3
	Class 2														
112	Tonkawa	B- 9	1,448	44	15	2	5	1	2	...	3	1	3	1	8
	Class 3														
113	Blackwell	A- 8	7,174	86	21	2	18	...	3	...	4	2	3	2	16
114	**Newkirk**	A- 9	2,533	67	25	2	6	...	1	1	2	2	4	1	4
115	Ponca City	A- 9	7,051	100	25	7	26	3	6	...	2	8	4	3	22
	KINGFISHER CO.—Total		**15,671**	**88**	**49**	**16**	**26**	**4**	**1**	**1**	**10**	**7**	**9**	**5**	**26**
	Class 0—Total		11,914	18	11	12	6	...	...	...	5	1	3	...	8
	Class 2														
116	Hennessey	C- 7	1,310	20	15	1	9	3	...	...	2	2	2	2	6
117	**Kingfisher**	D- 7	2,447	50	23	3	11	1	1	1	3	4	4	3	12

Bold Face Type Designates County Seat.
★ Designates State Capital.

¶ Designates Unincorporated Place (Shown only when County Seat.)
† Excepting County Seat Shown Separately.

OKLAHOMA—Continued

Explanation

Class 0—Incorporated Places under 500 Population and Unincorporated Places of All Sizes.
Class 1—Incorporated Places 500 to 1,000 Population. (Printed in Brown on Map).
Class 2—Incorporated Places 1,000 to 2,500 Population. (Printed in Red on Map).
Class 3—Incorporated Places 2,500 to 10,000 Population. (Printed in Green on Map).
Class 4—Incorporated Places 10,000 to 25,000 Population. (Printed in Blue on Map).
Class 5—Incorporated Places over 25,000 Population. (Printed in Black on Map).

Map Key No.		Location on Map	Population	Woman's World Circulation		Gen'l Stores	Grocers	Dry Goods	Clothing	Boots & Shoes	Hardware	Furniture	Drugs	Jewelry	Autos & Garages
				Town	R.F.D.										
	KIOWA CO.	**Total**	**23,094**	**118**	**80**	**20**	**31**	**8**	**3**	...	**19**	**11**	**13**	**3**	**24**
	Class 0	**Total**	16,650	20	25	12	5	1	...	...	5	1	3	...	4
	Class 1														
118	Gotebo	F- 4	737	17	10	1	6	1	...	...	4	2	2	...	3
119	Lone Wolf	G- 3	657	2	5	1	3	...	1	...	2	1	2	1	3
120	Mountain View	F- 4	917	16	9	2	4	1	...	...	3	1	2	...	2
	Class 2														
121	Snyder	H- 4	1,197	22	13	2	3	2	..	.	2	2	2	..	2
	Class 3														
122	**Hobart**	G- 3	2,936	41	18	2	10	3	2	.	3	4	2	2	10
	LATIMER CO.	**Total**	**13,866**	**72**	**15**	**25**	**24**	**5**	**2**	..	**4**	**3**	**4**	**1**	**5**
	Class 0	**Total**	11,047	27	3	12	8	...	...	...	.	...	1	.	1
	Class 1														
123	Red Oak	G-15	593	7	5	6	3	...	...	...	...	...	1	.	1
	Class 2														
124	**Wilburton**	G-15	2,226	38	7	7	13	5	2	...	4	3	2	1	3
	LE FLORE CO.	**Total**	**42,765**	**143**	**24**	**90**	**54**	**6**	...	**1**	**9**	**6**	**26**	**3**	**19**
	Class 0	**Total**	33,650	68	4	50	23	1	...	...	1	...	9	...	2
	Class 1														
125	Bokoshe	F-16	869	3	.....	4	...	...	...	...	1	...	2	...	.
126	Howe	G-17	711	4	4	5	4	...	...	...	1	...	1	...	2
127	Panama	F-16	568	6	.....	3	3	...	...	...	1	...	1	...	1
128	Talihina	G-15	690	24	.....	3	2	2	...	...	...	...	2	...	1
129	Wister	G-16	586	.....	.....	7	1	...	...	...	1	...	2	...	2
	Class 2														
130	Heavener	G-17	1,850	10	1	5	7	...	...	...	2	3	3	1	3
131	Spiro	F-17	1,162	11	7	8	6	...	...	...	...	...	2	...	2
	Class 3														
132	**Poteau**	F-17	2,679	17	8	5	8	3	...	1	2	3	4	2	6
	LINCOLN CO.	**Total**	**33,406**	**176**	**138**	**52**	**56**	**6**	**3**	**2**	**24**	**11**	**22**	**8**	**30**
	Class 0	**Total**	27,529	51	46	34	24	3	...	1	11	3	12	2	17
	Class 1														
133	Meeker	E-10	513	6	3	4	3	...	...	...	2	..	2	1	2
134	Wellston	E- 9	650	34	16	3	3	...	...	...	2	...	1	...	2
	Class 2														
135	**Chandler**	D-10	2,226	23	28	1	9	1	1	...	4	4	3	1	4
136	Prague	E-10	1,127	28	25	5	7	2	1	1	3	2	2	1	3
137	Stroud	D-10	1,361	34	20	5	10	...	1	...	2	2	2	3	2
	LOGAN CO.	**Total**	**27,550**	**209**	**135**	**32**	**45**	**4**	**5**	**3**	**14**	**15**	**17**	**7**	**29**
	Class 0	**Total**	14,915	108	89	25	11	3	2	2	8	5	9	3	14
	Class 1														
138	Crescent	D- 8	878	27	10	6	3	...	...	...	2	1	2	1	2
	Class 4														
139	**Guthrie**	D- 8	11,757	74	36	1	31	1	3	1	4	9	6	3	13
	LOVE CO.	**Total**	**12,433**	**26**	**3**	**21**	**24**	**2**	...	...	**3**	**1**	**6**	**1**	**5**
	Class 0	**Total**	10,456	18	.....	19	13	1	...	...	...	...	4	...	1
	Class 2														
140	**Marietta**	J- 9	1,977	8	3	2	11	1	...	...	3	1	2	1	4
	MC CLAIN CO.	**Total**	**19,326**	**86**	**30**	**36**	**19**	**4**	**2**	...	**8**	**2**	**10**	**2**	**11**
	Class 0	**Total**	14,917	30	6	21	5	...	...	...	3	...	4	..	3
	Class 1														
141	Blanchard	F- 8	842	12	10	6	4	...	...	...	2	...	2	1	...
142	Byars	G- 9	629	7	5	7	...	1	...	...	1	1	1	...	2
	Class 3														
143	**Purcell**	G- 8	2,938	37	9	2	10	3	2	...	2	1	3	1	6
	MC CURTAIN CO.	**Total**	**37,905**	**103**	**5**	**82**	**49**	**9**	**2**	...	**6**	**6**	**15**	**3**	**17**
	Class 0	**Total**	32,046	55	1	66	15	1	...	...	1	1	6	...	4
	Class 1														
144	Valliant	I-15	809	6	.....	6	5	2	...	...	1	...	2	...	1
	Class 2														
145	Broken Bow	I-16	1,983	14	.....	4	12	3	...	...	1	2	3	2	5
	Class 3														
146	**Idabel**	J-16	3,067	28	4	6	17	3	2	...	3	3	4	1	7
	MC INTOSH CO.	**Total**	**26,404**	**90**	**20**	**61**	**39**	**1**	**5**	**1**	**11**	**4**	**15**	**3**	**15**
	Class 0	**Total**	21,728	27	8	45	19	...	...	...	4	1	10	...	6
	Class 2														
147	Checotah	E-14	2,390	24	11	9	7	1	2	1	3	2	2	1	4
148	**Eufaula**	F-14	2,286	39	1	7	13	...	3	...	4	1	3	2	5
	MAJOR CO.	**Total**	**12,426**	**103**	**33**	**27**	**11**	**2**	...	...	**10**	**4**	**6**	**3**	**14**
	Class 0	**Total**	10,675	70	28	25	5	...	...	...	7	3	3	2	10
	Class 2														
149	**Fairview**	C- 5	1,751	33	5	2	6	2	...	...	3	1	3	1	4
	MARSHALL CO.	**Total**	**14,674**	**88**	**10**	**23**	**23**	**5**	...	...	**4**	**3**	**11**	**1**	**9**
	Class 0	**Total**	11,190	22	.....	17	10	1	...	...	...	1	6	...	3

Map Key No.		Location on Map	Population	Woman's World Circulation		Gen'l Stores	Grocers	Dry Goods	Clothing	Boots & Shoes	Hardware	Furniture	Drugs	Jewelry	Autos & Garages
				Town	R.F.D.										
	MARSHALL CO.—Continued														
	Class 1														
150	Kingston	J-10	767	9	.....	3	2	..	..	...	1	1	2	...	2
	Class 3														
151	**Madill**	I-10	2,717	57	10	3	11	4	...	...	3	1	3	1	4
	MAYES CO.	**Total**	**16,829**	**81**	**40**	**49**	**25**	...	**2**	...	**4**	**2**	**11**	**3**	**14**
	Class 0	**Total**	13,934	50	23	39	14	...	.	...	2	1	4	...	6
	Class 1														
152	Choteau	C-14	541	6	4	4	..	..	.	...	..	...	2	...	1
153	Locust Grove	C-15	587	9	1	3	6	.	1	...	1	...	1	1	2
	Class 2														
154	**Pryor Creek (Pryor)**	C-12	1,767	16	12	3	5	..	1	...	1	1	4	2	5
	MURRAY CO.	**Total**	**13,115**	**62**	**10**	**21**	**32**	**4**	**1**	...	**6**	**5**	**9**	**1**	**15**
	Class 0	**Total**	7,839	10	3	12	4	...	...	...	...	...	3	...	1
	Class 2														
155	Davis	H- 9	1,609	22	3	4	9	2	...	...	2	2	2	...	3
	Class 3														
156	**Sulphur**	H-10	3,667	30	4	5	19	2	1	...	4	3	4	1	11
	MUSKOGEE CO.	**Total**	**61,710**	**375**	**80**	**91**	**223**	**8**	**30**	**12**	**21**	**17**	**41**	**11**	**78**
	Class 0	**Total**	25,594	31	21	48	17	1	...	...	5	1	10	...	10
	Class 1														
157	Porum	E-15	533	3	9	9	2	...	...	...	2	...	2	...	1
158	Taft	D-14	553	1	.....	3	4	...	...	...	..	...	...	...	1
	Class 2														
159	Boynton	E-13	1,204	28	11	9	7	.	1	...	2	...	4	...	3
160	Fort Gibson	D-15	1,353	17	2	7	7	...	...	...	...	1	2	...	2
161	Haskell	D-13	2,196	32	14	13	13	...	1	...	3	3	4	3	8
	Class 5														
162	**Muskogee**	D-15	30,277	263	23	2	173	7	28	12	9	12	19	8	53
	NOBLE CO.	**Total**	**13,560**	**136**	**80**	**21**	**28**	**4**	**7**	...	**11**	**6**	**9**	**3**	**19**
	Class 0	**Total**	9,560	63	36	15	14	...	...	...	5	2	3	..	10
	Class 1														
163	Billings	B- 8	846	21	10	1	3	1	3	...	2	2	2	1	2
	Class 3														
164	**Perry**	C- 9	3,154	52	34	5	11	3	4	..	4	2	4	2	7
	NOWATA CO.	**Total**	**15,899**	**212**	**25**	**27**	**41**	**2**	**2**	**2**	**6**	**4**	**8**	**2**	**20**
	Class 0	**Total**	10,660	50	13	19	20	...	...	..	4	1	3	..	5
	Class 1														
165	Delaware	A-14	804	28	6	5	4	...	...	...	.	...	2	...	4
	Class 3														
166	**Nowata**	A-14	4,435	134	6	3	17	2	2	2	2	3	3	2	11
	OKFUSKEE CO.	**Total**	**25,051**	**75**	**29**	**68**	**48**	**2**	**2**	...	**8**	**4**	**16**	**4**	**15**
	Class 0	**Total**	19,547	20	5	26	10	...	...	...	1	1	7	1	3
	Class 1														
167	Paden	E-11	600	1	.....	7	2	...	...	...	2	1	3	...	2
	Class 2														
168	Boley	E-11	1,154	3	4	10	15	...	...	...	1	...	2	...	1
169	**Okemah**	E-12	2,162	37	15	15	10	1	2	...	4	2	2	2	6
170	Weleetka	F-12	1,588	11	5	10	11	1	...	...	..	.	2	1	3
	OKLAHOMA CO.	**Total**	**116,307**	**754**	**143**	**45**	**429**	**24**	**42**	**20**	**24**	**26**	**76**	**22**	**121**
	Class 0	**Total**	20,889	54	42	24	24	1	...	...	3	1	7	...	14
	Class 1														
171	Luther	E- 9	601	14	7	8	5	1	...	...	2	...	2	...	1
	Class 2														
172	Britton	E- 8	1,070	22	.....	3	6	...	...	...	...	...	1	1	2
173	Edmond	E- 8	2,452	27	17	1	9	2	1	...	2	1	2	1	5
	Class 5														
174	**Oklahoma City★**	E- 8	91,295	637	77	9	385	20	41	20	17	24	64	20	99
	OKMULGEE CO.	**Total**	**55,072**	**310**	**58**	**61**	**261**	**25**	**17**	**6**	**15**	**17**	**39**	**14**	**74**
	Class 0	**Total**	24,873	29	1	27	54	1	1	1	1	2	9	...	11
	Class 2														
175	Beggs	D-12	2,327	48	6	10	18	1	1	...	3	1	3	1	10
176	Dewar	E-13	1,558	25	.....	3	13	3	1	...	1	2	2	...	3
177	Kusa	E-13	1,069	6	.....	1	7	...	...	...	...	...	1	1	...
178	Morris	E-13	1,926	29	7	3	9	3	2	...	1	...	2	1	6
	Class 3														
179	Henryetta	E-12	5,889	45	26	12	51	9	5	1	5	5	8	3	21
	Class 4														
180	**Okmulgee**	E-13	17,430	128	18	5	109	8	7	4	4	6	14	8	23
	OSAGE CO.	**Total**	**36,536**	**383**	**5**	**51**	**168**	**21**	**25**	**15**	**24**	**24**	**37**	**19**	**61**
	Class 0	**Total**	17,802	46	2	29	70	10	13	9	13	8	18	3	22
	Class 1														
181	Osage City	C-11	757	21	.....	2	4	1	...	...	1	...	1	...	1
182	Pershing	B-12	891	15	.....	1	4	1	...	1	1	1	1	...	2
	Class 2														
183	Avant	B-12	1,071	36	.....	2	5	1	1	1	2	1	1	...	5
184	Bigheart	B-12	2,099	3	.....	2	23	3	1	2	1	2	3	...	5

Bold Face Type Designates County Seat.
★Designates State Capital.
¶ Designates Unincorporated Place (Shown only when County Seat.)
† Excepting County Seat Shown Separately.

OKLAHOMA—Continued

Explanation

Class 0—Incorporated Places under 500 Population and Unincorporated Places of All Sizes.
Class 1—Incorporated Places 500 to 1,000 Population. (Printed in Brown on Map).
Class 2—Incorporated Places 1,000 to 2,500 Population. (Printed in Red on Map).

Explanation

Class 3—Incorporated Places 2,500 to 10,000 Population. (Printed in Green on Map).
Class 4—Incorporated Places 10,000 to 25,000 Population. (Printed in Blue on Map).
Class 5—Incorporated Places over 25,000 Population. (Printed in Black on Map).

Map Key No.	Location on Map	Population	Woman's World Circulation: Town	Woman's World Circulation: R.F.D.	Gen'l Stores	Grocers	Dry Goods	Clothing	Boots & Shoes	Hardware	Furniture	Drugs	Jewelry	Autos & Garages
OSAGE CO.—Continued														
185 Fairfax	B-10	1,342	48	.....	1	4	1	1	...	1	2	4	1	4
246 Skiatook (See also Tulsa Co.)	B-13	536	(See Tulsa Co.)		(See Tulsa Co. for Stores)									
Class 3														
186 Hominy	B-11	2,875	71	3	6	19	1	3	...	1	1	2	2	9
187 **Pawhuska**	B-11	6,414	80	.....	4	30	1	6	1	2	6	5	3	13
188 Wynona	B-12	2,749	63	.....	4	9	2		1	2	3	2	10	.
OTTAWA CO.	**Total**	**41,108**	**137**	**28**	**45**	**169**	**13**	**7**	**2**	**12**	**16**	**23**	**7**	**28**
Class 0	**Total**	15,705	12	1	23	33	1	...	...	2	...	3	.	1
Class 1														
189 Fairland	A-16	818	9	4	2	6	...	...	...	2	1	2	...	2
Class 2														
190 Afton	A-16	1,518	8	3	3	8	...	...	...	1	1	2	1	4
191 Quapaw	A-16	1,394	4	.....	1	7	1	1	...	...	1	1	...	2
Class 3														
192 Cardin	A-16	2,640	10	.....	3	18	1	...	...	1	1	2	1	1
193 Commerce	A-16	2,555	4	.....	2	11	2	1	...	1	3	3	..	3
194 **Miami**	A-16	6,802	73	20	2	39	3	2	...	4	6	3	3	8
195 Picher	A-16	9,676	17	.....	9	47	5	3	2	1	3	7	2	7
PAWNEE CO.	**Total**	**19,126**	**252**	**57**	**27**	**53**	**4**	**5**	...	**18**	**6**	**19**	**4**	**32**
Class 0	**Total**	12,378	58	15	15	17	2	...	...	8	2	10	...	13
Class 1														
196 Jennings	C-11	910	17	10	4	5	1	...	...	1	...	3	...	3
197 Ralston	B-10	703	26	7	4	5	...	1	...	2	1	2	1	2
Class 2														
198 **Pawnee**	B-10	2,418	36	15	1	12	1	3	...	4	1	2	1	6
Class 3														
199 Cleveland	C-11	2,717	115	10	3	14	...	1	...	3	2	2	2	8
PAYNE CO.	**Total**	**30,180**	**377**	**128**	**23**	**63**	**5**	**6**	**5**	**14**	**18**	**13**	**6**	**38**
Class 0	**Total**	15,944	18	20	9	9	1	1	1	3	4	3	...	7
Class 1														
200 Perkins	D- 9	608	8	10	3	5	...	...	...	2	2	1	1	3
Class 3														
201 Cushing	D-10	6,326	145	33	4	25	...	1	2	4	3	3	2	9
202 **Stillwater**	C- 9	4,701	129	45	1	12	1	2	...	3	6	3	2	13
203 Yale	C-10	2,601	77	20	6	12	3	2	2	2	3	3	1	6
PITTSBURG CO.	**Total**	**52,570**	**308**	**28**	**101**	**170**	**10**	**8**	**6**	**11**	**16**	**33**	**8**	**52**
Class 0	**Total**	27,678	91	4	47	41	1	...	1	2	2	9	...	13
Class 1														
204 Alderson	G-13	855	3	.....	6	4	1	...	...	...	...	1	...	2
205 Crowder	F-13	581	19	1	4	4	...	...	...	...	...	1	...	1
206 Pittsburg	G-13	892	4	.....	2	6	...	...	...	...	1	2	...	2
Class 2														
207 Haileyville	G-14	2,067	7	.....	4	7	...	...	...	2	2	2	1	2
208 Kiowa	G-13	1,287	11	1	5	2	...	...	...	...	1	2	1	3
209 Krebs	G-13	2,078	20	.....	12	16	...	...	...	...	...	2	...	2
210 Quinton	F-14	1,557	9	3	8	5	...	...	1	1	...	2	...	2
Class 3														
211 Hartshorne	G-14	3,480	46	2	9	17	1	...	...	3	5	4	1	2
Class 4														
212 **McAlester**	G-13	12,095	98	17	4	68	7	8	4	3	5	8	5	23
PONTOTOC CO.	**Total**	**30,949**	**165**	**30**	**44**	**64**	**7**	**3**	**3**	**10**	**8**	**15**	**4**	**23**
Class 0	**Total**	18,889	16	3	18	15	1	...	...	...	...	4	...	5
Class 1														
213 Francis	G-11	911	6	.....	2	4	1	...	...	1	2	...	...	...
214 Stonewall	H-11	622	1	1	8	1	...	...	...	2	...	2	1	2
Class 2														
215 Allen	G-11	1,377	4	2	6	1	...	...	...	2	1	2	1	1
216 Roff	H-10	1,138	11	9	5	6	1	...	...	2	1	2	...	2
Class 3														
217 **Ada**	G-10	8,012	127	15	5	37	4	3	3	3	4	5	2	13
POTTAWATOMIE CO.	**Total**	**46,028**	**217**	**111**	**61**	**123**	**14**	**6**	**9**	**11**	**11**	**27**	**5**	**45**
Class 0	**Total**	27,180	33	47	34	31	1	1	2	1	...	7	...	13
Class 1														
218 Maud	F-10	637	5	5	7	4	1	...	...	2	1	2	...	2
219 McLoud	E- 9	651	7	15	5	6	...	...	...	...	...	2	...	4
220 Wanette	G- 9	783	12	3	3	5	1	...	...	2	...	2	..	4
Class 2														
221 **Tecumseh**	F-10	1,429	20	17	5	14	2	...	...	2	2	3	1	3
Class 4														
222 Shawnee	F-10	15,348	140	24	7	63	9	5	7	4	8	11	4	19
PUSHMATAHA CO.	**Total**	**17,514**	**45**	**2**	**48**	**15**	**1**	**1**	...	**2**	**2**	**9**	**1**	**6**
Class 0	**Total**	15,672	37	.....	38	9	...	...	...	...	...	6	...	2
Class 2														
223 **Antlers**	I-14	1,842	8	2	10	6	1	1	...	2	2	3	1	4
ROGER MILLS CO.	**Total**	**10,638**	**60**	**51**	**26**	**11**	**4**	**3**	**2**	**4**	**3**	**9**	**4**	**15**
Class 0†	**Total**	10,238	50	47	24	9	3	2	1	2	2	7	2	14
224 **Cheyenne**	E- 1	400	10	4	2	2	1	1	1	2	1	2	2	1
ROGERS CO.	**Total**	**17,605**	**89**	**49**	**23**	**49**	**3**	**2**	...	**13**	**7**	**15**	**2**	**17**

Map Key No.	Location on Map	Population	Woman's World Circulation: Town	Woman's World Circulation: R.F.D.	Gen'l Stores	Grocers	Dry Goods	Clothing	Boots & Shoes	Hardware	Furniture	Drugs	Jewelry	Autos & Garages
ROGERS CO.—Continued														
Class 0	**Total**	12,478	25	10	14	20	...	...	...	6	2	5	.	8
Class 2														
225 Chelsea	B-14	1,692	11	23	7	8	1	1	...	3	1	3	...	2
Class 3														
226 **Claremore**	C-14	3,435	53	16	2	21	2	1	...	4	4	7	2	7
SEMINOLE CO.	**Total**	**23,808**	**51**	**35**	**39**	**24**	**3**	**1**	**1**	**8**	...	**10**	**1**	**12**
Class 0	**Total**	20,538	6	3	14	6	...	...	...	1	...	3	..	2
Class 1														
227 Konowa	G-10	896	8	11	5	9	...	...	...	2	...	2	...	2
228 Seminole	F-11	854	13	15	13	6	...	...	...	2	...	2		5
Class 2														
229 **Wewoka**	F-11	1,520	24	6	7	3	3	1	1	3	...	3	1	3
SEQUOYAH CO.	**Total**	**26,786**	**74**	**17**	**79**	**35**	**1**	**1**	...	**5**	**6**	**12**	...	**4**
Class 0	**Total**	22,662	28	4	49	11	...	...	...	1	...	4	...	1
Class 1														
230 Muldrow	E-17	693	14	8	8	5	.	...	...	1	2	2	.	...
Class 2														
231 **Sallisaw**	E-16	2,255	23	3	12	10	1	1	...	2	3	3	...	2
232 Vian	E-16	1,176	9	2	10	9	..	...	...	1	1	3	...	1
STEPHENS CO.	**Total**	**24,692**	**102**	**61**	**44**	**96**	**16**	**7**	**3**	**7**	**8**	**28**	**7**	**40**
Class 0	**Total**	17,526	30	6	35	17	2	2	2	..	...	6		7
Class 2														
233 Comanche	I- 7	1,427	21	24	3	10	5	2	...	1	2	3	2	6
234 Marlow	H- 7	2,276	14	19	4	14	3	1	...	2	3	3	2	5
Class 3														
235 **Duncan**	H- 7	3,463	37	12	2	55	6	2	1	4	3	16	3	22
TEXAS CO.	**Total**	**13,975**	**140**	**57**	**25**	**19**	**4**	**1**	**1**	**12**	**4**	**12**	**3**	**24**
Class 0	**Total**	10,835	49	18	12	6	1	...	...	4	1	5	...	7
Class 1														
236 Hooker	J- 4	946	37	9	6	3	1	..	...	4	1	2	...	5
237 Texhoma	J- 3	687	18	10	4	6	1	1	...	2	...	2	1	6
Class 2														
238 **Guymon**	J- 3	1,507	36	20	3	4	1	...	1	2	2	3	2	6
TILLMAN CO.	**Total**	**22,433**	**126**	**137**	**5**	**35**	**14**	**5**	**2**	**11**	**5**	**10**	**2**	**22**
Class 0	**Total**	15,894	36	29	4	11	2	1	1	5	1	4	...	5
Class 1														
239 Tipton	H- 3	727	15	26	1	2	1	...	...	2	...	1	...	3
Class 2														
240 Grandfield	I- 4	1,990	18	14	...	8	6	1	...	1	2	2	1	6
Class 3														
241 **Frederick**	H- 3	3,822	57	68	...	14	5	3	1	3	2	3	1	8
TULSA CO.	**Total**	**109,023**	**567**	**104**	**51**	**480**	**22**	**46**	**16**	**26**	**40**	**75**	**11**	**146**
Class 0	**Total**	22,267	113	9	18	31	2	.	.	5	1	7	...	8
Class 1														
242 Red Fork	C-12	844	6	.....	1	7	...	...	..	1	...	2	...	2
Class 2														
243 Bixby	D-13	1,249	11	2	3	7	1	...	...	2	...	2	1	2
244 Broken Arrow	C-13	2,086	41	15	4	9	..	...	...	2	2	2	...	5
245 Jenks	D-13	1,508	31	2	3	5	2	...	...	2	1	2	...	3
246 Skiatook (See also Osage Co.)	B-13	1,117	23	6	5	7	1	1	...	1	2	3	...	3
Class 3														
247 Collinsville	C-13	3,801	35	2	1	11	4	1	...	2	...	3	...	8
248 Sand Springs	C-12	4,076	53	.....	4	26	2	3	...	2	2	4	1	9
Class 5														
249 **Tulsa**	C-13	72,075	254	68	12	377	10	41	16	9	32	50	9	106
WAGONER CO.	**Total**	**21,371**	**58**	**26**	**37**	**37**	**6**	**3**	...	**6**	**5**	**11**	**3**	**10**
Class 0	**Total**	16,020	8	.....	11	14	.	..	..	...	...	2	...	...
Class 1														
250 Porter	D-14	597	9	4	8	4	2	...	...	1	1	2	...	1
Class 2														
251 Coweta	D-14	1,318	10	10	4	5	1	1	...	2	1	3	1	5
Class 3														
252 **Wagoner**	D-15	3,436	31	12	14	14	3	2	...	3	3	4	2	4
WASHINGTON CO.	**Total**	**27,002**	**296**	**29**	**17**	**103**	**9**	**9**	**5**	**9**	**8**	**13**	**6**	**63**
Class 0	**Total**	9,490	32	1	9	8	1	...	...	2	...	3	...	8
Class 1														
253 Ramona	B-13	793	22	5	1	2	2	...	...	2	1	1	...	4
Class 2														
254 Dewey	A-13	2,302	39	1	2	12	2	2	...	1	1	3	1	8
Class 4														
255 **Bartlesville**	A-13	14,417	203	22	5	81	4	7	5	4	6	6	5	43
WASHITA CO.	**Total**	**22,237**	**110**	**66**	**29**	**26**	**5**	...	...	**9**	**4**	**10**	**2**	**26**
Class 0	**Total**	19,659	56	38	23	12	2	...	...	6	1	6	...	15

Bold Face Type Designates County Seat.
★ Designates State Capital.

¶ Designates Unincorporated Place (Shown only when County Seat.)
† Excepting County Seat Shown Separately.

OKLAHOMA—Continued

Explanation

Class 0—Incorporated Places under 500 Population and Unincorporated Places of All Sizes.
Class 1—Incorporated Places 500 to 1,000 Population. (Printed in Brown on Map).
Class 2—Incorporated Places 1,000 to 2,500 Population. (Printed in Red on Map).

Explanation

Class 3—Incorporated Places 2,500 to 10,000 Population. (Printed in Green on Map).
Class 4—Incorporated Places 10,000 to 25,000 Population. (Printed in Blue on Map).
Class 5—Incorporated Places over 25,000 Population. (Printed in Black on Map).

Map Key No.		Location on Map	Population	Woman's World Circulation		Gen'l Stores	Grocers	Dry Goods	Clothing	Boots & Shoes	Hardware	Furniture	Drugs	Jewelry	Autos & Garages
				Town	R.F.D.										
	WASHITA CO.—Continued														
	Class 1														
256	Sentinel	F- 3	723	9	3	4	5	1	...	...	1	1	2	1	2
	Class 2														
257	**Cordell**	F- 4	1,855	45	25	2	9	2	...	...	2	2	2	1	9
	WOODS CO.	**Total**	**15,939**	**226**	**55**	**27**	**39**	**2**	**2**	...	**7**	**5**	**13**	**4**	**38**
	Class 0	**Total**	10,526	60	20	19	9	1	...	...	2	...	4	...	11
	Class 2														
258	Waynoka	B- 4	1,500	53	4	8	4	...	...	...	2	1	3	1	7
	WOODS CO.—Continued														
	Class 3														
259	**Alva**	A- 5	3,913	113	31	...	26	1	2	...	3	4	6	3	20
	WOODWARD CO.	**Total**	**14,663**	**155**	**41**	**24**	**19**	**4**	**3**	**1**	**15**	**6**	**10**	**2**	**26**
	Class 0	**Total**	10,222	47	18	13	8	1	...	...	8	1	5	...	6
	Class 1														
260	Mooreland	B- 3	592	9	5	4	1	1	2	...	3	1	2	...	3
	Class 3														
261	**Woodward**	B- 2	3,849	99	18	7	10	2	1	1	4	4	3	2	17

Bold Face Type Designates County Seat.
★ Designates State Capital.

¶ Designates Unincorporated Place (Shown only when County Seat.)
† Excepting County Seat Shown Separately.

SOUTH DAKOTA

TOTALS FOR THE STATE

Population	Woman's World Circulation		Gen'l Stores	Grocers	Dry Goods	Clothing	Boots&Shoes	Hardware	Furniture	Drugs	Jewelry	Autos & Garages
	Town	R.F.D.										
636,547	10,521	2,503	1,209	532	54	161	88	484	161	382	172	856

Places Shown on Map

12 Places under 500 Population
74 Places 500 to 1,000 Population
40 Places 1,000 to 2,500 Population
12 Places 2,500 to 10,000 Population
1 Place 10,000 to 25,000 Population
1 Place over 25,000 Population

Explanation

Class 0—Incorporated Places under 500 Population and Unincorporated Places of All Sizes.
Class 1—Incorporated Places 500 to 1,000 Population. (Printed in Brown on Map).
Class 2—Incorporated Places 1,000 to 2,500 Population. (Printed in Red on Map).

Explanation

Class 3—Incorporated Places 2,500 to 10,000 Population. (Printed in Green on Map).
Class 4—Incorporated Places 10,000 to 25,000 Population. (Printed in Blue on Map).
Class 5—Incorporated Places over 25,000 Population. (Printed in Black on Map).

Map Key No.		Location on Map	Population	Woman's World Circulation		Gen'l Stores	Grocers	Dry Goods	Clothing	Boots & Shoes	Hardware	Furniture	Drugs	Jewelry	Autos & Garages
				Town	R.F.D.										
	AURORA CO.		**7,246**	**64**	**38**	**12**	**2**	...	**1**	...	**6**	**2**	**4**	**2**	**7**
	Class 0	**Total**	5,833	9	13	3	1	...	...	...	2	1	1	...	3
	Class 1														
1	**Plankinton**	M-16	803	44	14	4	...	...	1	...	3	1	2	1	2
2	White Lake	M-15	610	11	11	5	1	...	...	...	1	...	1	1	2
	BEADLE CO.		**19,273**	**387**	**67**	**28**	**24**	**1**	**5**	**3**	**14**	**2**	**11**	**5**	**21**
	Class 0	**Total**	9,661	89	30	17	3	...	...	...	6	...	2	1	8
	Class 1														
76	Iroquois (See also Kingsbury Co.)	J-17	72	(See Kingsbury Co.)		(See Kingsbury Co. for Stores)									
3	Wessington	I-15	728	63	15	3	1	...	...	...	2	...	2	1	2
4	Wolsey	J-16	510	29	9	4	...	...	...	...	3	...	1	...	1
	Class 3														
5	**Huron**	J-16	8,302	206	13	4	20	1	5	3	3	2	6	3	10
	BENNETT CO.		**1,924**	**33**	.....	**6**	**1**	...	...	...	**1**	...	**1**	...	**2**
	Class 0†	**Total**	1,856	13	.....	3	...	...	...	...	1	...	...	...	1
6	**Martin¶**	O- 7	68	20	.....	3	1	...	...	...	...	...	1	...	1
	BON HOMME CO.		**11,940**	**125**	**68**	**22**	**2**	**2**	**3**	...	**9**	**6**	**8**	**4**	**22**
	Class 0	**Total**	7,952	20	11	8	...	...	...	...	2	...	1	1	6
	Class 1														
7	Avon	P-17	630	10	12	5	...	...	1	...	3	1	2	1	3
8	Springfield	Q-17	719	20	21	1	1	...	...	...	1	1	2	...	4
	Class 2														
9	Scotland	O-18	1,234	33	9	4	...	1	1	...	2	1	2	1	4
10	**Tyndall**	P-18	1,405	42	15	4	1	1	1	...	1	3	1	1	5
	BROOKINGS CO.		**16,119**	**274**	**92**	**24**	**10**	...	**3**	**2**	**12**	**3**	**9**	**6**	**21**
	Class 0	**Total**	10,129	37	18	12	...	...	...	...	5	...	2	1	6
	Class 1														
11	Elkton	J-21	872	30	19	2	1	...	2	...	2	1	2	...	4
12	Volga	J-20	600	16	15	2	3	...	...	...	2	...	1	...	3
13	White	I-21	594	67	25	4	1	...	...	...	...	...	1	2	2
	Class 3														
14	**Brookings**	J-20	3,924	124	15	4	5	...	1	2	3	2	3	3	6
	BROWN CO.		**29,509**	**584**	**81**	**42**	**52**	**2**	**19**	**7**	**15**	**10**	**13**	**5**	**38**
	Class 0	**Total**	13,146	183	37	34	3	...	...	...	7	1	3	...	15
	Class 1														
15	Hecla	C-17	553	24	9	2	1	...	1	...	2	1	1	1	2
	Class 2														
16	Groton	E-17	1,273	54	20	3	...	...	2	1	2	2	2	1	3
	Class 4														
17	**Aberdeen**	E-15	14,537	323	15	3	48	2	16	6	4	6	7	3	18
	BRULE CO.		**7,141**	**75**	**36**	**14**	**3**	...	**1**	**1**	**10**	**3**	**5**	**1**	**13**
	Class 0	**Total**	4,845	29	15	8	1	...	...	...	5	...	2	...	7
	Class 1														
18	Kimball	M-14	993	27	15	4	...	...	...	...	2	1	1	...	3
	Class 2														
19	**Chamberlain**	L-14	1,303	19	6	2	2	...	1	1	3	2	2	1	3
	BUFFALO CO.		**1,715**	**6**	**1**	**4**	...	...	...	...	...	...	...	...	**1**
	Class 0†	**Total**	1,502	2	.....	2	...	...	...	...	...	...	...	...	...
20	**Gannvalley¶**	K-14	213	4	1	2	...	...	...	...	...	...	...	...	1
	BUTTE CO.		**6,819**	**143**	**26**	**19**	**8**	**3**	**3**	...	**5**	**2**	**6**	**3**	**12**
	Class 0	**Total**	5,203	57	21	19	3	...	1	...	3	...	4	1	8
	Class 2														
21	**Belle Fourche**	H- 1	1,616	86	5	...	5	3	2	...	2	2	2	2	4
	CAMPBELL CO.		**5,305**	**30**	**14**	**10**	**4**	...	...	**1**	**2**	...	**2**	...	**6**
	Class 0†	**Totnl**	5,247	27	8	8	4	...	...	1	2	...	2	...	5
22	**Mound City¶**	D-12	58	3	6	2	...	...	...	...	...	...	...	...	1
	CHARLES MIX CO.		**16,256**	**93**	**71**	**28**	**9**	...	**7**	**2**	**12**	**3**	**10**	**4**	**24**
	Class 0	**Total**	12,216	12	4	9	3	...	...	...	3	...	2	...	3

Map Key No.		Location on Map	Population	Woman's World Circulation		Gen'l Stores	Grocers	Dry Goods	Clothing	Boots & Shoes	Hardware	Furniture	Drugs	Jewelry	Autos & Garages
				Town	R.F.D.										
	CHARLES MIX CO.—Cont'd														
	Class 1														
23	Geddes	O-15	695	20	11	4	1	...	2	...	2	1	2	1	3
24	**Lake Andes**	O-16	867	9	7	4	...	...	1	...	2	...	1	1	6
	Class 2														
25	Platte	N-15	1,242	31	29	5	2	...	1	1	3	1	3	1	6
26	Wagner	O-16	1,236	21	20	6	3	...	3	1	2	1	2	1	6
	CLARK CO.	**Total**	**11,136**	**163**	**57**	**25**	**10**	...	**2**	**1**	**12**	**4**	**7**	**5**	**20**
	Class 0	**Total**	9,744	119	34	22	7	...	...	...	9	3	5	2	13
	Class 2														
27	**Clark**	H-18	1,392	44	23	3	3	...	2	1	3	1	2	3	7
	CLAY CO.	**Total**	**9,654**	**210**	**165**	**9**	**6**	...	**2**	...	**6**	**4**	**4**	**3**	**10**
	Class 0	**Total**	7,064	70	77	7	4	...	...	...	4	3	2	1	7
	Class 3														
28	**Vermilion**	I-20	2,590	140	88	2	2	...	2	...	2	1	2	2	3
	CODINGTON CO.	**Total**	**16,549**	**262**	**65**	**19**	**23**	**2**	**5**	**3**	**9**	**1**	**11**	...	**18**
	Class 0	**Total**	7,149	54	42	16	1	...	...	...	6	...	5	...	7
	Class 3														
29	**Watertown**	G-19	9,400	208	23	3	22	2	5	3	3	1	6	...	11
	CORSON CO.	**Total**	**7,249**	**124**	**11**	**30**	**4**	...	**1**	...	**5**	**2**	**3**	**2**	**12**
	Class 0	**Total**	5,967	83	11	22	2	...	...	...	2	2	1	...	8
	Class 1														
30	McIntosh	C- 8	727	32	.....	4	1	...	1	...	1	...	1	1	2
31	McLaughlin	D- 9	555	9	.....	4	1	...	...	...	2	...	1	1	2
	CUSTER CO.	**Total**	**3,907**	**116**	**5**	**9**	**4**	**5**	...	**1**	**2**	**1**	**2**	**1**	**9**
	Class 0	**Total**	3,312	74	5	8	3	2	...	1	2	...	...	...	5
	Class 1														
32	**Custer**	L- 2	595	42	.....	1	1	3	...	...	...	...	1	2	1	4
	DAVISON CO.	**Total**	**14,139**	**326**	**62**	**11**	**25**	**3**	**5**	**4**	**9**	**3**	**10**	**4**	**17**
	Class 0	**Total**	5,000	13	5	4	3	...	...	...	3	...	...	...	3
	Class 1														
33	Mount Vernon	M-16	661	43	15	3	1	...	...	...	2	...	2	1	2
	Class 3														
34	**Mitchell**	M-17	8,478	270	42	4	21	3	5	4	4	3	8	3	12
	DAY CO.	**Total**	**15,194**	**263**	**82**	**27**	**12**	...	**3**	...	**16**	**2**	**10**	**6**	**20**
	Class 0	**Total**	11,870	90	37	17	6	...	...	...	10	1	4	3	11
	Class 1														
35	Bristol	E-17	545	44	6	4	...	...	1	...	2	...	2	...	4
36	Waubay	F-19	979	25	16	3	2	...	1	...	1	1	2	1	3
	Class 2														
37	**Webster**	F-18	1,800	104	23	3	4	...	1	...	3	...	2	2	2
	DEUEL CO.	**Total**	**8,759**	**103**	**39**	**20**	**2**	...	**1**	**4**	**14**	**3**	**8**	**3**	**9**
	Class 0	**Total**	7,336	32	15	13	...	...	...	2	10	1	4	1	4
	Class 1														
38	**Clear Lake**	H-20	835	58	13	4	2	...	1	1	2	1	2	2	3
39	Gary	H-21	588	13	11	3	...	...	...	1	2	1	2	...	2
	DEWEY CO.	**Total**	**4,802**	**74**	**8**	**20**	**2**	...	...	...	**4**	...	**3**	**1**	**12**
	Class 0	**Total**	4,247	46	2	17	1	...	...	...	2	...	1	...	8
	Class 1														
40	**Timber Lake**	E- 9	555	28	6	3	1	...	...	...	2	...	2	1	4
	DOUGLAS CO.	**Total**	**6,993**	**64**	**16**	**13**	**2**	...	**2**	**2**	**6**	**2**	**4**	**2**	**7**
	Class 0	**Total**	5,430	22	7	7	...	...	1	1	3	...	1	1	3
	Class 1														
41	Delmont	O-17	518	14	3	2	1	...	1	1	1	1	1	...	2
	Class 2														
42	**Armour**	N-16	1,045	28	6	4	1	...	...	...	2	1	2	1	2

Bold Face Type Designates County Seat.
★ Designates State Capital.

¶ Designates Unincorporated Place (Shown only when County Seat).
† Excepting County Seat Shown Separately.

SOUTH DAKOTA—Continued

Explanation

Class 0—Incorporated Places under 500 Population and Unincorporated Places of All Sizes.
Class 1—Incorporated Places 500 to 1,000 Population. (Printed in Brown on Map).
Class 2—Incorporated Places 1,000 to 2,500 Population. (Printed in Red on Map).

Explanation

Class 3—Incorporated Places 2,500 to 10,000 Population. (Printed in Green on Map).
Class 4—Incorporated Places 10,000 to 25,000 Population. (Printed in Blue on Map).
Class 5—Incorporated Places over 25,000 Population. (Printed in Black on Map).

Map Key No.		Location on Map	Population	Woman's World Circulation		Gen'l Stores	Grocers	Dry Goods	Clothing	Boots & Shoes	Hardware	Furniture	Drugs	Jewelry	Autos & Garages
				Town	R.F.D.										
	EDMUNDS CO.	**Total**	**8,336**	**82**	**21**	**20**	**3**	...	...	...	**8**	**1**	**4**	**2**	**13**
	Class 0	**Total**	6,609	29	7	13	...	...	...	...	5	...	2	...	6
	Class 1														
43	Bowdle	E-13	818	15	.....	5	...	...	...	...	1	...	1	1	4
44	Ipswich	E-14	909	38	14	2	3	...	...	...	2	1	1	1	3
	FALL RIVER CO.	**Total**	**6,985**	**214**	**14**	**19**	**12**	**2**	**2**	**1**	**6**	**2**	**7**	**4**	**11**
	Class 0	**Total**	3,590	93	7	13	2	1	1	...	3	...	2	...	5
	Class 2														
45	Edgemont	N- 1	1,254	39	1	3	4	...	...	...	1	1	2	1	3
46	Hot Springs	N- 2	2,141	82	6	3	6	1	1	1	2	1	3	3	3
	FAULK CO.	**Total**	**6,442**	**152**	**35**	**24**	**6**	...	**2**	...	**7**	**2**	**4**	**1**	**14**
	Class 0	**Total**	5,733	103	24	22	3	...	1	...	5	1	3	1	12
	Class 1														
47	Faulkton	G-14	709	49	11	2	3	...	1	...	2	1	1	...	2
	GRANT CO.	**Total**	**10,880**	**211**	**54**	**26**	**6**	...	**3**	..	**10**	**3**	**5**	**4**	**15**
	Class 0	**Total**	8,035	39	24	19	1	...	..	...	8	1	2	1	8
	Class 1														
48	Big Stone	F-21	630	43	4	3	...	...	...	...	...	...	1	...	3
	Class 2														
49	Milbank	F-21	2,215	129	26	4	5	...	3	..	2	2	2	3	4
	GREGORY CO.	**Total**	**12,700**	**184**	**93**	**21**	**9**	...	**4**	**1**	**12**	**4**	**11**	**5**	**23**
	Class 0	**Total**	9,123	46	18	10	1	...	...	...	3	...	3	...	4
	Class 1														
50	Bonesteel	O-15	652	19	4	3	3	...	...	...	2	1	1	1	2
51	Burke	O-14	623	32	15	..	...	...	1	...	2	...	2	1	4
52	Dallas	O-13	705	42	15	2	1	...	1	...	2	1	2	1	4
53	Fairfax	P-15	530	21	8	3	2	...	1	...	2	...	1	1	5
	Class 2														
54	Gregory	O-13	1,067	24	33	3	2	...	1	1	1	2	2	1	4
	HAAKON CO.	**Total**	**4,596**	**99**	**8**	**23**	**1**	...	...	...	**5**	**1**	**3**	**1**	**8**
	Class 0	**Total**	3,949	65	6	19	1	...	...	...	3	...	1	.	.3
	Class 1														
55	Philip	K- 7	647	34	2	4	...	...	...	...	2	1	2	1	5
	HAMLIN CO.	**Total**	**8,054**	**100**	**51**	**20**	**5**	...	**2**	...	**10**	**2**	**7**	**5**	**13**
	Class 0†	**Total**	5,870	31	15	7	2	...	...	...	4	...	2	...	5
56	Hayti	H-19	293	7	4	4	1	...	1	...	1	...	1	1	1
	Class 1														
57	Bryant	I-19	651	33	11	2	1	...	...	...	2	1	1	1	2
58	Castlewood	H-20	582	13	12	3	...	...	1	...	2	...	1	1	2
59	Estelline	I-20	658	16	9	4	1	...	...	...	1	1	2	2	3
	HAND CO.	**Total**	**8,778**	**165**	**10**	**13**	**2**	**1**	**2**	...	**5**	**1**	**4**	**1**	**11**
	Class 0	**Total**	7,300	52	7	9	2	...	...	...	2	...	2	...	4
	Class 2														
60	Miller	I-14	1,478	113	3	4	...	1	2	...	3	1	2	1	7
	HANSON CO.	**Total**	**6,202**	**88**	**25**	**14**	**3**	...	...	**1**	**2**	**3**	**4**	**3**	**7**
	Class 0	**Total**	4,637	16	11	9	1	...	...	...	...	1	1	...	3
	Class 1														
61	Alexandria	M-18	965	45	11	2	1	...	...	...	1	1	2	2	3
62	Emery	M-18	600	27	3	3	1	...	...	1	1	1	1	1	1
	HARDING CO.	**Total**	**3,953**	**49**	.....	**17**	**1**	...	...	...	...	...	**2**	...	**4**
	Class 0†	**Total**	3,790	40	.....	16	1	...	...	...	...	...	1	...	3
63	Buffalo¶	D- 2	163	9	.....	1	...	...	...	...	...	...	1	...	1
	HUGHES CO.	**Total**	**5,711**	**182**	**2**	**8**	**4**	**3**	**2**	**2**	**7**	**3**	**5**	**2**	**8**
	Class 0	**Total**	1,990	23	.....	4	2	...	...	...	2	1	1	...	3
	Class 1														
64	Blunt	I-12	512	45	1	2	...	...	...	...	1	...	1	...	1
	Class 3														
65	Pierre★	J-11	3,209	114	1	2	2	3	2	2	4	2	3	2	4
	HUTCHINSON CO.	**Total**	**13,475**	**147**	**43**	**21**	**4**	...	**1**	**1**	**9**	**4**	**6**	**5**	**17**
	Class 0†	**Total**	9,263	5	3	7	1	...	...	...	1	...	...	...	2
66	Olivet	O-18	200	1	4	1	1	...	...	...	...	...	...	...	1
	Class 1														
67	Freeman	N-19	894	25	12	5	...	...	...	...	1	...	2	2	3
68	Menno	O-18	918	43	9	1	...	...	...	...	2	1	1	1	4
69	Tripp	O-17	970	32	6	3	1	...	...	...	2	2	1	1	3
	Class 2														
70	Parkston	N-17	1,230	41	9	4	1	...	1	1	3	1	2	1	4
	HYDE CO.	**Total**	**3,315**	**95**	**1**	**7**	**1**	...	...	...	**1**	...	**2**	**2**	**4**
	Class 0	**Total**	2,293	12	.....	3	...	...	...	...	...	...	...	...	1
	Class 2														
71	Highmore	I-13	1,022	83	1	4	1	...	...	...	1	...	2	2	3
	JACKSON CO.	**Total**	**2,472**	**45**	**1**	**10**	**1**	**2**	...	**1**	**4**	...	**3**	...	**8**
	JACKSON CO.—Continued														
	Class 0†	**Total**	2,131	30	1	8	1	1	...	1	3	...	2	...	6
72	Kadoka	L- 8	341	15	.....	2	...	1	...	...	1	...	1	...	2
	JERAULD CO.	**Total**	**6,338**	**97**	**41**	**7**	**5**	**1**	...	...	**3**	**2**	**4**	**2**	**7**
	Class 0	**Total**	4,144	5	.....	4	1	...	...	...	1	...	...	...	...
	Class 1														
73	Alpena	K-16	576	26	2	2	...	...	...	...	1	1	2	...	3
	Class 2														
74	Wessington Springs	K-15	1,618	66	39	1	4	1	...	...	1	1	2	2	4
	JONES CO.	**Total**	**3,004**	**43**	**9**	**10**	**2**	...	**1**	...	**3**	**1**	**2**	...	**5**
	Class 0	**Total**	2,504	26	5	9	...	...	...	...	1	...	1	...	2
	Class 1														
75	Murdo	L-10	500	17	4	1	2	...	1	...	2	1	1	...	3
	KINGSBURY CO.	**Total**	**12,802**	**156**	**70**	**33**	**9**	...	**3**	**2**	**17**	**4**	**15**	**5**	**26**
	Class 0	**Total**	9,169	49	16	19	3	...	...	...	8	1	8	...	13
	Class 1														
76	Iroquois (See also Beadle Co.)	J-17	579	45	17	3	...	...	...	...	3	...	2	...	2
	Class 2														
77	Arlington	J-19	1,011	24	12	3	3	...	1	...	2	1	2	1	4
78	De Smet	I-18	1,035	17	11	5	2	...	1	2	2	2	2	3	3
79	Lake Preston	I-18	1,008	21	14	3	1	...	1	...	2	...	1	1	4
	LAKE CO.	**Total**	**12,257**	**195**	**42**	**18**	**10**	**3**	**3**	**2**	**7**	**3**	**6**	**3**	**13**
	Class 0	**Total**	8,113	46	24	17	5	...	...	...	5	...	2	1	7
	Class 3														
80	Madison	K-19	4,144	149	18	1	5	3	3	2	2	3	4	2	6
	LAWRENCE CO.	**Total**	**13,029**	**244**	**24**	**11**	**21**	**8**	**9**	**5**	**6**	**5**	**10**	**7**	**18**
	Class 0	**Total**	4,359	65	9	6	4	1	...	...	1	...	1	...	2
	Class 2														
81	Deadwood	I- 2	2,403	45	.....	...	5	4	5	3	2	2	3	1	6
82	Spearfish	I- 2	1,254	32	11	2	3	1	2	...	1	1	2	1	4
	Class 3														
83	Lead	J- 2	5,013	102	4	3	9	2	2	2	2	2	4	5	6
	LINCOLN CO.	**Total**	**13,893**	**269**	**59**	**17**	**7**	**2**	**4**	**5**	**10**	**5**	**8**	**4**	**21**
	Class 0	**Total**	10,261	93	31	14	2	...	...	1	5	2	3	...	11
	Class 2														
134	Beresford (See also Union Co.)	O-21	333	(See Union Co.)		(See Union Co. for Stores)									
84	Canton	N-21	2,225	150	12	...	4	2	3	3	3	2	3	2	7
85	Lennox	N-20	1,074	26	16	3	1	...	1	1	2	1	2	2	3
	LYMAN CO.	**Total**	**6,591**	**62**	**10**	**14**	**9**	**1**	**1**	**1**	**5**	**1**	**3**	...	**9**
	Class 0†	**Total**	5,741	47	2	10	7	1	...	...	4	...	2	...	5
86	Oacoma	L-13	224	6	1	2	1	...	...	...	...	...	...	...	2
	Class 1														
87	Presho	L-11	626	9	7	2	1	...	1	1	1	1	1	...	2
	MC COOK CO.	**Total**	**9,990**	**211**	**26**	**20**	**2**	...	**1**	**1**	**11**	**4**	**6**	**4**	**13**
	Class 0	**Total**	6,077	1	.....	2	...	...	...	...	1	...	...	...	1
	Class 1														
88	Bridgewater	M-18	976	30	2	4	1	...	...	...	2	1	1	1	3
89	Canistota	M-19	594	42	7	3	...	...	...	...	2	1	1	1	2
90	Montrose	M-19	519	24	9	3	1	...	...	...	2	...	1	...	2
91	Spencer	M-18	637	30	2	3	...	...	1	...	2	1	...	1	3
	Class 2														
92	Salem	L-19	1,187	84	6	5	...	...	...	1	2	1	3	1	2
	MC PHERSON CO.	**Total**	**7,705**	**33**	**3**	**19**	**5**	**1**	**2**	**1**	**4**	**3**	**2**	**1**	**8**
	Class 0	**Total**	5,868	5	1	8	1	...	...	1	3	...	...	...	2
	Class 1														
93	Leola	D-15	637	18	1	4	...	...	...	...	...	1	1	1	3
	Class 2														
94	Eureka	D-13	1,200	10	1	7	4	1	2	...	1	2	1	...	3
	MARSHALL CO.	**Total**	**9,596**	**224**	**45**	**26**	**6**	...	**1**	...	**11**	**2**	**8**	**3**	**15**
	Class 0	**Total**	7,451	79	7	14	5	...	...	...	6	...	2	...	8
	Class 1														
95	Langford	D-17	510	40	9	2	...	...	...	...	2	...	2	1	2
96	Veblen	C-19	530	11	11	5	1	...	...	...	1	...	2	1	1
	Class 2														
97	Britton	C-18	1,105	94	18	5	...	...	1	...	2	2	2	1	4
	MEADE CO.	**Total**	**9,367**	**150**	**4**	**22**	**10**	**1**	**2**	...	**4**	...	**4**	**2**	**11**
	Class 0	**Total**	7,542	89	2	18	7	...	...	...	...	...	...	...	3
	Class 1														
98	Faith	G- 6	575	8	.....	4	1	...	1	...	2	...	1	1	2
	Class 2														
99	Sturgis	I- 2	1,250	53	2	...	2	1	1	...	2	...	3	1	6

Bold Face Type Designates County Seat.
★ Designates State Capital.
¶ Designates Unincorporated Place (Shown only when County Seat.)
† Excepting County Seat Shown Separately.

SOUTH DAKOTA—Continued

Explanation

Class 0—Incorporated Places under 500 Population and Unincorporated Places of All Sizes.
Class 1—Incorporated Places 500 to 1,000 Population. (Printed in Brown on Map).
Class 2—Incorporated Places 1,000 to 2,500 Population. (Printed in Red on Map).

Explanation

Class 3—Incorporated Places 2,500 to 10,000 Population. (Printed in Green on Map).
Class 4—Incorporated Places 10,000 to 25,000 Population. (Printed in Blue on Map).
Class 5—Incorporated Places over 25,000 Population. (Printed in Black on Map).

Map Key No.		Location on Map	Population	Woman's World Circulation		Gen'l Stores	Grocers	Dry Goods	Clothing	Boots & Shoes	Hardware	Furniture	Drugs	Jewelry	Autos & Garages
				Town	R.F.D.										
	MELLETTE CO.	**Total**	**3,850**	**24**	.....	**14**	**2**	...	**1**	...	**4**	...	**2**	...	**6**
	Class 0†	**Total**	3,433	23	.....	12	1	...	1	...	3	...	1	...	4
100	**White River**	N–10	417	1	.....	2	1	...	...	...	1	...	1	...	2
	MINER CO.	**Total**	**8,560**	**188**	**31**	**16**	**2**	...	**4**	**2**	**9**	**2**	**7**	**1**	**6**
	Class 0	**Total**	6,568	61	12	11	1	...	1	...	3	1	4	...	2
	Class 1														
101	Carthage	K–18	667	29	6	2	...	...	2	1	2	1	1	...	1
	Class 2														
102	**Howard**	K–18	1,325	98	13	3	1	...	1	1	4	...	2	1	3
	MINNEHAHA CO.	**Total**	**42,490**	**883**	**89**	**37**	**82**	**3**	**14**	**8**	**19**	**10**	**20**	**12**	**42**
	Class 0	**Total**	13,611	77	24	16	8	2	...	1	8	2	4	...	12
	Class 1														
103	Colton	L–20	608	13	5	2	...	...	...	1	2	1	1	...	3
104	Garretson	L–21	715	9	11	2	1	...	...	1	2	1	1	2	4
105	Hartford	M–20	677	40	9	3	...	...	...	...	1	...	1	1	2
	Class 2														
106	Dell Rapids	L–21	1,677	45	7	3	1	...	1	2	2	1	3	3	5
	Class 5														
107	**Sioux Falls**	M–20	25,202	699	33	11	72	1	13	3	4	5	10	6	16
	MOODY CO.	**Total**	**9,742**	**172**	**46**	**9**	**9**	**2**	**2**	**2**	**8**	**2**	**5**	**3**	**12**
	Class 0	**Total**	6,709	23	5	3	2	...	...	...	1	...	1	...	1
	Class 1														
108	Colman	K–20	535	19	12	2	2	...	...	...	2	1	1	1	3
109	Egan	K–21	569	27	10	2	1	1	...	...	2	...	1	...	2
	Class 2														
110	**Flandreau**	K–21	1,929	103	19	2	4	1	2	2	3	1	2	2	6
	PENNINGTON CO.	**Total**	**12,720**	**278**	**16**	**32**	**27**	**6**	**5**	**1**	**4**	**3**	**10**	**4**	**21**
	Class 0	**Total**	6,943	111	9	27	11	2	1	1	3	...	6	...	9
	Class 3														
111	**Rapid City**	K– 3	5,777	167	7	5	16	4	4	...	1	3	4	4	12
	PERKINS CO.	**Total**	**7,993**	**102**	**24**	**25**	**4**	...	**1**	**1**	**7**	**1**	**4**	**2**	**8**
	Class 0†	**Total**	6,712	72	13	19	1	...	...	...	4	...	1	...	4
112	**Bison** ¶	E– 5	155	14	.....	2	1	...	...	...	1	...	1	...	1
	Class 2														
113	Lemmon	C– 6	1,126	16	11	4	2	...	1	1	2	1	2	2	3
	POTTER CO.	**Total**	**4,382**	**91**	**14**	**16**	**1**	...	**1**	...	**5**	**3**	**2**	**2**	**7**
	Class 0	**Total**	3,431	41	12	10	...	...	...	...	2	2	1	1	4
	Class 1														
114	**Gettysburg**	G–12	951	50	2	6	1	...	1	...	3	1	1	1	3
	ROBERTS CO.	**Total**	**16,514**	**173**	**84**	**36**	**6**	...	**3**	**3**	**17**	**3**	**9**	**4**	**15**
	Class 0	**Total**	13,910	88	37	26	4	...	1	1	12	1	5	1	6
	Class 1														
115	Summit	E–19	556	40	8	3	...	...	...	1	2	...	...	...	1
116	Wilmot	E–20	617	22	13	3	1	...	...	...	1	1	2	2	2
	Class 2														
117	**Sisseton**	D–19	1,431	23	26	4	1	...	2	1	2	1	2	1	6
	SANBORN CO.	**Total**	**7,877**	**112**	**31**	**11**	**3**	...	...	...	**6**	**3**	**4**	**1**	**7**
	Class 0	**Total**	5,820	19	18	6	1	...	...	...	3	1	1	...	3
	Class 1														
118	Artesian	K–17	689	14	8	3	1	...	...	...	1	1	1	...	2
	Class 2														
119	**Woonsocket**	K–16	1,368	79	5	2	1	...	...	...	2	1	2	1	2
	SHANNON CO. (See Fall River Co., for Judicial purposes)	**Total**	**2,003**	**18**	**2**	**10**	**1**	...	...	...	**1**	...	...	...	**4**
	Class 0	**Total**	2,003	18	2	10	1	...	...	...	1	...	...	...	4
	SPINK CO.	**Total**	**15,768**	**366**	**81**	**30**	**9**	...	**3**	**1**	**20**	**2**	**13**	**4**	**30**
	Class 0	**Total**	11,295	127	41	18	3	...	...	...	14	1	6	...	10
	Class 1														
120	Conde	F–17	544	27	17	3	...	...	...	...	...	...	1	1	4
	SPINK CO.—Continued														
121	Doland	G–17	667	47	4	3	...	...	1	...	2	...	2	1	5
122	Mellette	F–16	507	24	7	3	1	...	...	...	2	...	1	1	3
	Class 3														
123	**Redfield**	H–15	2,755	141	12	3	5	...	2	1	2	1	3	1	8
	STANLEY CO.	**Total**	**2,908**	**59**	**2**	**5**	**2**	...	...	...	**2**	...	**1**	**1**	**3**
	Class 0	**Total**	2,103	25	2	3	2	...	...	...	...	...	...	...	...
	Class 1														
124	**Fort Pierre**	J–10	805	34	.....	2	...	...	...	...	2	...	1	1	3
	SULLY CO.	**Total**	**2,831**	**51**	**1**	**7**	...	...	...	...	**2**	...	**1**	...	**3**
	Class 0†	**Total**	2,376	21	.....	4	...	...	...	...	1	...	...	...	1
125	**Onida**	H–12	455	30	1	3	...	...	...	...	1	...	1	...	2
	TODD CO. (See Lyman Co. for Judicial purposes)	**Total**	**2,784**	**25**	.....	**12**	...	...	...	...	**1**	...	...	...	**6**
	Class 0	**Total**	2,784	25	.....	12	...	...	...	...	1	...	...	...	6
	TRIPP CO.	**Total**	**11,970**	**246**	**87**	**27**	**2**	...	**2**	**1**	**9**	**3**	**6**	**2**	**20**
	Class 0	**Total**	9,402	111	46	15	1	...	...	...	4	...	2	...	9
	Class 1														
126	Colome	O–12	568	80	35	5	...	...	1	...	2	1	2	1	3
	Class 2														
127	**Winner**	N–12	2,000	55	6	7	1	...	1	1	3	2	2	1	8
	TURNER CO.	**Total**	**14,871**	**188**	**156**	**28**	**7**	...	**6**	**2**	**14**	**8**	**12**	**6**	**20**
	Class 0	**Total**	10,740	33	47	11	2	...	...	...	4	2	2	...	6
	Class 1														
128	Hurley	N–19	586	17	32	3	...	...	1	...	1	1	2	1	3
129	Marion	N–19	535	8	10	2	...	...	...	...	1	1	2	...	1
130	Viborg	O–19	618	16	12	3	...	...	1	...	3	1	2	2	1
	Class 2														
131	Centerville	O–20	1,104	54	14	6	1	...	2	1	3	1	2	...	5
132	**Parker**	N–19	1,288	60	41	3	4	...	2	1	2	2	2	3	4
	UNION CO.	**Total**	**11,099**	**194**	**77**	**14**	**8**	...	**3**	**5**	**8**	**2**	**8**	**2**	**11**
	Class 0	**Total**	7,893	32	13	7	3	...	1	1	3	1	2	...	3
	Class 1														
133	Jefferson	Q–21	550	12	14	2	...	...	...	...	...	...	1	...	2
	Class 2														
134	Beresford (See also Lincoln Co.)	O–21	1,186	85	28	3	4	...	2	3	3	...	3	1	3
135	**Elk Point**	Q–21	1,470	65	22	2	1	...	...	1	2	1	2	1	3
	WALWORTH CO.	**Total**	**8,447**	**70**	**13**	**18**	**8**	...	**3**	**2**	**4**	**3**	**5**	**4**	**11**
	Class 0	**Total**	3,839	10	2	4	1	...	...	...	1	...	...	...	...
	Class 1														
136	Java	E–12	527	3	7	5	...	...	...	...	...	1	1	1	4
137	**Selby**	E–12	564	15	4	5	...	...	...	...	1	1	1	1	3
	Class 3														
138	Mobridge	E–10	3,517	42	.....	4	7	...	3	2	2	1	3	2	4
	WASHABAUGH CO. (No County Seat)	**Total**	**1,166**	**2**	.....	**2**	**3**	...	...	...	**1**	...	...	...	**2**
	Class 0	**Total**	1,166	2	.....	2	3	...	...	...	1	...	...	...	2
	WASHINGTON CO. (See Pennington Co. for Judicial purposes)	**Total**	**1,521**	**4**	.....	**2**	...	...	...	...	...	...	...	...	...
	Class 0	**Total**	1,521	4	.....	2	...	...	...	...	...	...	...	...	...
	YANKTON CO.	**Total**	**15,233**	**237**	**54**	**20**	**7**	...	**5**	**5**	**6**	**6**	**6**	**1**	**16**
	Class 0	**Total**	10,209	71	41	15	1	...	...	1	2	3	4	...	10
	Class 3														
139	**Yankton**	P–19	5,024	166	13	5	6	...	5	4	4	3	2	1	6
	ZIEBACH CO.	**Total**	**3,718**	**22**	.....	**6**	...	...	...	...	**1**	**1**	**1**	...	**3**
	Class 0†	**Total**	3,505	5	.....	4	...	...	...	...	...	...	...	...	1
140	**Dupree**	G– 7	213	17	.....	2	...	...	...	...	1	1	1	...	2

Bold Face Type Designates County Seat.
★ Designates State Capital.

¶ Designates Unincorporated Place (Shown only when County Seat).
† Excepting County Seat Shown Separately.

WEST VIRGINIA

TOTALS FOR THE STATE

Population	Woman's World Circulation		Gen'l Stores	Grocers	Dry Goods	Clothing	Boots & Shoes	Hardware	Furniture	Drugs	Jewelry	Autos & Garages
	Town	R.F.D.										
1,463,701	9,904	1,804	5,631	3,307	308	256	202	287	263	407	239	1,110

Places Shown on Map

8 Places under 500 Population
53 Places 500 to 1,000 Population
51 Places 1,000 to 2,500 Population
25 Places 2,500 to 10,000 Population
6 Places 10,000 to 25,000 Population
4 Places over 25,000 Population

Explanation

Class 0—Incorporated Places under 500 Population and Unincorporated Places of All Sizes.
Class 1—Incorporated Places 500 to 1,000 Population. (Printed in Brown on Map).
Class 2—Incorporated Places 1,000 to 2,500 Population. (Printed in Red on Map).
Class 3—Incorporated Places 2,500 to 10,000 Population. (Printed in Green on Map).
Class 4—Incorporated Places 10,000 to 25,000 Population. (Printed in Blue on Map).
Class 5—Incorporated Places over 25,000 Population. (Printed in Black on Map).

Map Key No.		Location on Map	Population	Woman's World Circulation		Gen'l Stores	Grocers	Dry Goods	Clothing	Boots & Shoes	Hardware	Furniture	Drugs	Jewelry	Autos & Garages
				Town	R.F.D.										
	BARBOUR CO.	**Total**	**18,028**	**75**	**44**	**98**	**49**	**2**	**3**	...	**3**	**3**	**3**	**2**	**15**
	Class 0	**Total**	14,126	23	21	49	16	...	...	...	...	...	...	...	4
	Class 1														
1	Junior	G–23	593	2	.....	7	6	1	...	...	...	...	...	...	...
	Class 2														
2	Belington	G–23	1,766	24	12	21	13	...	1	...	1	1	1	1	6
3	**Philippi**	F–22	1,543	26	11	21	14	1	2	...	2	2	2	1	5
	BERKELEY CO.	**Total**	**24,554**	**237**	**63**	**58**	**57**	**5**	**7**	**2**	**3**	**4**	**6**	**2**	**26**
	Class 0	**Total**	12,039	36	26	35	4	...	...	...	1	...	...	...	4
	Class 4														
4	**Martinsburg**	D–34	12,515	201	37	23	53	5	7	2	2	4	6	2	22
	BOONE CO.	**Total**	**15,319**	**30**	.....	**124**	**15**	**2**	**3**	...	**3**	**1**	**4**	**1**	**8**
	Class 0	**Total**	14,715	29	.....	117	9	1	3	...	2	1	3	...	7
	Class 1														
5	**Madison**	L–12	604	1	.....	7	6	1	...	...	1	...	1	1	1
	BRAXTON CO.	**Total**	**23,973**	**128**	**13**	**157**	**19**	**2**	**2**	...	**6**	**6**	**5**	**5**	**12**
	Class 0	**Total**	20,420	65	1	128	10	...	...	...	2	2	...	...	5
	Class 1														
6	**Sutton**	I–18	947	39	9	12	6	1	1	...	2	2	2	2	3
	Class 2														
7	Burnsville	G–19	1,088	13	3	6	...	...	...	...	2	1	1	2	2
8	Gassaway	I–18	1,518	11	.....	11	3	1	1	...	...	1	2	1	2
	BROOKE CO.	**Total**	**16,527**	**157**	**31**	**30**	**51**	**5**	**2**	**4**	**2**	**3**	**5**	**2**	**15**
	Class 0	**Total**	8,258	20	12	16	8	...	...	...	...	...	1	...	2
	Class 2														
33	Hollidays Cove (See also Hancock Co.)	B– 2	216	(See Hancock Co.)		(See Hancock Co. for Stores)									
	Class 3														
9	Follansbee	C– 2	3,135	66	3	4	22	4	...	1	1	1	1	...	3
10	**Wellsburg**	C– 2	4,918	71	16	10	21	1	2	3	1	2	3	2	10
	CABELL CO.	**Total**	**65,746**	**418**	**37**	**106**	**281**	**13**	**24**	**27**	**14**	**27**	**29**	**13**	**73**
	Class 0	**Total**	13,572	27	11	39	4	...	...	...	...	...	...	...	...
	Class 1														
11	Barboursville	J– 9	974	31	.....	7	1	2	...	1	...	...	...	...	3
	Class 2														
12	Milton	J–10	1,023	25	4	9	3	...	...	...	...	1	2	...	2
	Class 5														
13	**Huntington**	J– 8	50,177	335	22	51	273	11	24	26	14	26	27	13	68
	CALHOUN CO.	**Total**	**10,268**	**45**	.....	**78**	**10**	...	...	...	...	**1**	**1**	**1**	**9**
	Class 0†	**Total**	9,818	30	.....	71	5	...	...	...	...	...	...	...	5
14	**Grantsville**	G–16	450	15	.....	7	5	...	...	...	1	1	1	4	
	CLAY CO.	**Total**	**11,486**	**34**	.....	**111**	**6**	...	**1**	...	**2**	**1**	**3**	**2**	...
	Class 0†	**Total**	10,951	34	.....	95	4	...	...	...	1	1	2	1	...
	Class 1														
15	**Clay¶**	I–16	535	.....	.....	16	2	...	1	...	1	...	1	1	...
	DODDRIDGE CO.	**Total**	**11,976**	**110**	**28**	**50**	**11**	**1**	**1**	...	**2**	**1**	**2**	**3**	**2**
	Class 0	**Total**	10,706	35	24	45	7	...	...	...	...	...	...	3	...
	Class 2														
16	**West Union**	E–18	1,270	75	4	5	4	1	1	...	2	1	2	...	2
	FAYETTE CO.	**Total**	**60,377**	**192**	**3**	**234**	**88**	**14**	**14**	**10**	**8**	**7**	**20**	**10**	**39**
	Class 0	**Total**	51,526	163	1	184	54	5	4	2	1	1	7	4	15
	Class 1														
17	**Fayetteville**	L–16	659	3	2	9	1	...	...	...	1	...	1	1	4
18	Hilltop	M–16	908	1	.....	3	...	...	...	...	...	...	...	...	...
19	Scarbro	M–15	950	8	.....	6	2	1	1	...	...	...	1	...	4
	Class 2														
20	Ansted	L–16	1,178	2	.....	3	2	...	...	...	...	...	1	...	...
21	Montgomery	L–14	2,130	7	.....	6	15	4	6	5	2	3	4	3	6
22	Mount Hope	M–15	1,989	1	.....	11	9	2	3	3	2	1	4	1	6
23	Oak Hill	M–15	1,037	7	.....	12	5	2	...	...	2	2	2	1	4

Map Key No.		Location on Map	Population	Woman's World Circulation		Gen'l Stores	Grocers	Dry Goods	Clothing	Boots & Shoes	Hardware	Furniture	Drugs	Jewelry	Autos & Garages
				Town	R.F.D.										
	GILMER CO.	**Total**	**10,668**	**75**	**10**	**68**	**12**	...	**1**	**1**	**2**	...	**3**	...	**5**
	Class 0†	**Total**	10,341	59	10	63	9	...	1	1	1	...	2	...	5
24	**Glenville**	G–18	327	16	.....	5	3	...	...	...	1	...	1	...	...
	GRANT CO.	**Total**	**8,993**	**45**	**1**	**49**	**11**	**1**	...	...	**1**	...	**3**	**1**	**5**
	Class 0	**Total**	7,085	24	1	31	3	...	...	...	...	...	...	...	2
	Class 1														
25	**Petersburg**	G–27	834	16	.....	15	4	...	...	...	1	...	2	1	2
	Class 2														
26	Bayard	E–26	1,074	5	.....	3	4	1	...	...	...	...	1	...	1
	GREENBRIER CO.	**Total**	**26,242**	**162**	**13**	**161**	**25**	**3**	**3**	**3**	**11**	**10**	**10**	**8**	**25**
	Class 0	**Total**	20,477	100	4	111	4	...	...	...	3	2	1	1	9
	Class 1														
27	Rainelle	M–18	566	11	.....	7	1	...	...	...	1	1	1	2	2
28	White Sulphur Springs	N–20	837	7	.....	11	2	1	...	...	1	1	2	1	3
	Class 2														
29	Alderson (See also Monroe Co.)	N–18	841	13	1	13	5	1	1	2	3	2	3	2	2
30	**Lewisburg**	N–19	1,202	11	2	7	4	...	1	...	1	1	1	2	3
31	Ronceverte	N–19	2,319	20	6	12	9	1	1	1	2	3	2	...	6
	HAMPSHIRE CO.	**Total**	**11,713**	**88**	**2**	**79**	**7**	...	...	...	**2**	**2**	**2**	**1**	**8**
	Class 0	**Total**	10,685	69	2	69	4	...	...	...	...	...	...	...	4
	Class 2														
32	**Romney**	E–30	1,028	19	...	10	3	...	...	...	2	2	2	1	4
	HANCOCK CO.	**Total**	**19,975**	**100**	**45**	**22**	**110**	**12**	**13**	**7**	**6**	**6**	**11**	**7**	**21**
	Class 0	**Total**	13,879	28	...	12	49	7	8	2	1	3	4	3	6
	Class 2														
33	Holidays Cove (See also Brooke Co.) Including Weirton Stores	B– 2	997	14	1	5	38	4	3	4	1	2	3	3	7
34	**New Cumberland**	B– 2	1,816	36	36	2	8	...	1	1	2	...	2	...	2
	Class 3														
35	Chester	A– 3	3,283	22	8	3	15	1	1	...	2	1	2	1	6
	HARDY CO.	**Total**	**9,601**	**36**	**3**	**49**	**5**	...	...	...	**1**	...	**2**	**1**	**11**
	Class 0	**Total**	8,226	21	3	36	...	...	...	...	...	...	...	...	5
	Class 1														
36	**Moorefield**	F–29	630	12	.....	10	3	...	...	...	...	...	1	1	4
37	Wardensville	F–31	745	3	.....	3	2	...	...	...	1	...	1	...	2
	HARRISON CO.	**Total**	**74,793**	**628**	**127**	**164**	**212**	**12**	**13**	**5**	**12**	**12**	**21**	**18**	**64**
	Class 0	**Total**	40,079	182	72	92	56	1	...	...	4	2	2	1	19
	Class 1														
38	Lumberport	E–20	900	9	.....	9	5	...	...	...	...	...	...	...	1
	Class 2														
39	Bridgeport	E–21	1,346	54	19	6	2	1	...	...	1	...	1	...	2
40	Shinnston	D–21	1,679	20	14	7	13	4	...	...	2	2	2	2	2
	Class 3														
41	Salem	E–19	2,920	19	18	8	11	3	3	...	2	2	1	2	5
	Class 5														
42	**Clarksburg**	E–21	27,869	314	4	42	125	3	10	5	3	6	15	13	35
	JACKSON CO.	**Total**	**18,658**	**181**	**89**	**128**	**19**	**1**	**1**	...	**8**	**3**	**5**	**3**	**11**
	Class 0	**Total**	16,794	81	68	107	9	...	...	...	2	...	1	...	3
	Class 1														
43	**Ripley**	H–12	580	46	10	11	4	...	1	...	2	2	2	1	3
	Class 2														
44	Ravenswood	G–12	1,284	54	11	10	6	1	...	...	4	1	2	2	5
	JEFFERSON CO.	**Total**	**15,729**	**99**	**22**	**67**	**38**	**7**	**3**	**2**	**3**	**3**	**7**	**3**	**21**
	Class 0	**Total**	10,142	35	5	38	7	1	...	...	...	...	1	1	7
	Class 1														
43	Bolivar	E–36	585	10	.....	3	2	...	...	...	...	...	...	...	...
46	Harpers Ferry	E–36	713	11	8	8	9	2	...	...	...	...	1	1	2
47	Ranson	E–35	699	1	.....	1	1	...	...	...	...	1	...	...	...
	Class 2														
48	Shepherdstown	D–36	1,063	13	2	5	7	1	1	1	1	1	3	...	3

Bold Face Type Designates County Seat.
★ Designates State Capital.
¶ Designates Unincorporated Place (Shown only when County Seat.)
† Excepting County Seat Shown Separately.

WEST VIRGINIA—Continued

Explanation

Class 0—Incorporated Places under 500 Population and Unincorporated Places of All Sizes.
Class 1—Incorporated Places 500 to 1,000 Population. (Printed in Brown on Map).
Class 2—Incorporated Places 1,000 to 2,500 Population. (Printed in Red on Map).

Explanation

Class 3—Incorporated Places 2,500 to 10,000 Population. (Printed in Green on Map).
Class 4—Incorporated Places 10,000 to 25,000 Population. (Printed in Blue on Map).
Class 5—Incorporated Places over 25,000 Population. (Printed in Black on Map).

Map Key No.	Location on Map	Population	Woman's World Circulation		Gen'l Stores	Grocers	Dry Goods	Clothing	Boots & Shoes	Hardware	Furniture	Drugs	Jewelry	Autos & Garages
			Town	R.F.D.										
JEFFERSON CO.—Continued														
Class 3														
49 **Charles Town**	E-35	2,527	29	7	12	12	3	2	1	2	1	2	1	9
KANAWHA CO.—Total		**119,650**	**749**	**41**	**415**	**558**	**37**	**41**	**35**	**27**	**16**	**40**	**23**	**111**
Class 0—Total		69,797	180	6	273	155	3	4	4	3	...	3	.	8
Class 1														
50 Cedar Grove	K-14	918	5	.....	6	9	...	...	...	...	...	2	1	2
51 Eastbank	L-14	586	1	.....	3	3	2	1	...	1	...	...	.	1
Class 2														
52 Clendenin	J-14	1,263	21	.....	17	7	2	3	3	1	...	1	..	5
53 Eskdale	L-14	1,003	4	.....	6	3	...	...	...	...	...	2	..	...
Class 3														
54 Saint Albans	J-11	2,825	56	6	35	30	1	1	1	2	1	3	2	2
55 South Charleston	J-12	3,650	27	.....	5	21	1	1	2	5	1	3	1	2
Class 5														
56 **Charleston★**	J-12	39,608	455	29	70	330	28	31	25	15	14	26	19	91
LEWIS CO.—Total		**20,455**	**164**	**73**	**102**	**33**	...	**4**	**2**	**5**	**4**	**4**	**3**	**22**
Class 0—Total		14,194	44	21	66	9	...	...	1	2	2	...	...	8
Class 1														
57 Janelew	F-20	560	14	16	4	5	...	...	...	...	...	1	...	3
Class 3														
58 **Weston**	F-20	5,701	106	36	32	19	...	4	1	3	2	3	3	11
LINCOLN CO.—Total		**19,378**	**57**	**1**	**136**	**9**	...	...	...	...	...	...	1	**4**
Class 0—Total		18,862	51	1	127	6	...	...	...	...	...	...	...	...
Class 1														
59 **Hamlin**	K-10	516	6	.....	9	3	...	...	...	...	...	...	1	4
LOGAN CO.—Total		**41,006**	**80**	.....	**228**	**48**	**9**	**4**	**3**	**2**	**5**	**8**	**4**	**21**
Class 0—Total		37,385	65	.....	173	36	2	1	...	...	1	5	1	5
Class 1														
60 Yolyn	N-11	623	.....	.....	1	...	...	...	...	...	...	...	...	...
Class 3														
61 **Logan**	M-11	2,998	15	.....	54	12	7	3	3	2	4	3	3	16
MC DOWELL CO.—Total		**68,571**	**334**	**6**	**205**	**63**	**13**	**8**	**4**	**14**	**12**	**25**	**2**	**29**
Class 0—Total		62,072	221	4	165	29	7	3	...	7	5	12	...	15
Class 2														
62 Keystone	P-14	1,839	58	1	10	10	...	1	2	3	2	6	1	3
63 Kimball	P-14	1,428	12	.....	3	10	1	1	...	2	1	5	...	1
Class 3														
64 **Welch**	P-13	3,232	43	1	27	14	5	3	2	2	4	2	1	10
MARION CO.—Total		**54,571**	**397**	**128**	**115**	**153**	**15**	**11**	**11**	**11**	**11**	**18**	**9**	**61**
Class 0—Total		28,449	42	9	50	25	1	...	...	4	2	3	...	9
Class 1														
65 Fairview	C-21	827	14	20	4	1	1	...	...	2	...	2	1	4
66 Farmington	D-21	679	8	5	8	8	...	...	...	1	2	1	...	1
Class 2														
67 Monongah	D-21	2,031	3	10	12	11	2	...	...	...	...	...	1	1
68 Rivesville	D-22	1,061	5	9	6	6	...	...	...	...	...	1	...	2
Class 3														
69 Mannington	C-21	3,673	74	33	7	16	4	4	1	2	2	4	1	11
Class 4														
70 **Fairmont**	D-22	17,851	251	42	28	86	7	7	10	2	5	7	6	33
MARSHALL CO.—Total		**33,681**	**381**	**70**	**76**	**90**	**6**	**6**	**10**	**5**	**6**	**14**	**6**	**18**
Class 0—Total		12,479	53	25	38	12	...	...	...	...	...	1	...	3
Class 2														
71 Cameron	B-19	2,404	99	18	7	7	1	1	...	2	2	3	1	3
Class 3														
72 Benwood	A-18	4,773	7	4	4	35	1	1	2	1	1	1	...	1
73 McMechen	A-18	3,356	40	1	6	9	...	...	...	...	...	3	1	...
Class 4														
74 **Moundsville**	A-18	10,669	182	22	21	27	4	4	8	2	3	6	4	11
MASON CO.—Total		**21,459**	**174**	**26**	**127**	**23**	**3**	**2**	**2**	**7**	**3**	**5**	**3**	**11**
Class 0—Total		17,408	96	22	110	16	2	...	...	3	...	3	...	5
Class 1														
75 Mason	F-10	992	12	.....	5	2	...	...	...	...	...	...	...	1
Class 3														
76 **Point Pleasant**	G-10	3,059	66	4	12	5	1	2	2	4	3	2	3	5
MERCER CO.—Total		**49,558**	**288**	**5**	**187**	**112**	**14**	**13**	**7**	**10**	**15**	**17**	**6**	**54**
Class 0—Total		25,157	69	.....	107	20	...	...	...	2	...	1	...	5
Class 1														
77 Athens	P-16	552	7	.....	7	...	...	...	...	...	...	1	...	1
78 Matoaka	P-15	647	2	.....	8	5	3	1	1	3	3	2	2	6
Class 2														
79 Bramwell	Q-15	1,696	19	.....	4	3	...	...	...	...	...	1	...	2
Class 3														
80 **Princeton**	Q-16	6,224	57	4	31	25	3	4	1	2	5	4	1	14

Map Key No.	Location on Map	Population	Woman's World Circulation		Gen'l Stores	Grocers	Dry Goods	Clothing	Boots & Shoes	Hardware	Furniture	Drugs	Jewelry	Autos & Garages
			Town	R.F.D.										
MERCER CO.—Continued														
Class 4														
81 Bluefield	Q-15	15,282	134	1	30	59	8	8	5	3	6	9	3	26
MINERAL CO.—Total		19,849	142	6	70	35	6	4	5	7	4	10	7	14
Class 0—Total		9,302	35	5	40	2	...	...	...	1	...	3	2	3
Class 2														
82 Ridgeley	C-30	1,709	9	.....	3	9	...	...	...	...	...	...	...	1
Class 3														
83 **Keyser**	D-29	6,003	72	1	18	16	6	3	4	4	3	4	3	7
84 Piedmont	D-28	2,835	26	.....	9	8	...	1	1	2	1	3	2	3
MINGO CO.—Total		**26,364**	**136**	.....	**181**	**61**	**8**	**3**	**4**	**6**	**7**	**7**	**3**	**16**
Class 0—Total		18,058	38	.....	131	22	...	...	...	1	1	1	...	3
Class 1														
85 Kermit	M- 8	636	4	.....	8	5	1	...	...	...	...	1	...	2
86 Matewan	O-10	851	16	.....	8	6	...	...	...	2	2	1	1	2
Class 3														
87 **Williamson**	O- 9	6,819	78	.....	34	28	7	3	4	3	4	4	2	9
MONONGALIA CO.—Total		**33,618**	**296**	**75**	**14**	**156**	**29**	**8**	**8**	**5**	**7**	**13**	**7**	**20**
Class 0—Total		18,558	54	10	...	87	20	1	1	1	1	7	...	...
Class 1														
88 Star City	C-23	823	3	.....	3	3	1	...	...	...	...	...	...	2
89 Westover	C-23	721	(See Morgantown)		(	See	Morgantown	for	Stores)					
Class 2														
90 Sturgiss City	C-23	1,389	2	.....	(See	Morgantown	for	Stores)						
Class 4														
91 **Morgantown**	C-23	12,127	237	65	11	66	8	7	7	4	6	6	7	18
MONROE CO.—Total		**13,141**	**63**	**6**	**82**	**9**	...	...	...	...	**3**	**1**	...	**11**
Class 0†—Total		12,142	52	6	78	8	...	...	...	...	3	...	...	8
92 **Union**	O-19	439	11	.....	4	1	...	...	...	...	...	1	...	3
Class 2														
29 Alderson (See also Greenbrier Co.)	N-18	560	(See Greenbrier		Co.)	(See	Greenbrier	for	Stores)					
MORGAN CO.—Total		**8,357**	**58**	**23**	**53**	**7**	**1**	...	**1**	**2**	...	**2**	**2**	**13**
Class 0—Total		6,679	21	.....	36	...	...	...	...	...	...	...	...	...
Class 1														
93 **Berkeley Springs**	C-33	980	24	18	12	3	1	...	1	2	...	2	1	9
94 Paw Paw	C-32	698	13	5	5	4	...	...	...	...	...	...	1	4
NICHOLAS CO.—Total		**20,717**	**120**	**2**	**132**	**24**	**1**	**3**	**4**	**4**	**2**	**5**	**4**	**13**
Class 0†—Total		16,107	54	1	98	5	...	...	...	1	1	1	2	6
95 **Summersville**	K-17	279	5	.....	8	2	...	...	...	2	...	1	...	4
Class 3														
96 Richwood	K-19	4,331	61	1	26	17	1	3	4	1	1	3	2	3
OHIO CO.—Total		**62,892**	**643**	**69**	**26**	**239**	**17**	**12**	**23**	**10**	**10**	**18**	**16**	**65**
Class 0—Total		6,684	56	17	8	6	...	...	...	...	...	...	...	4
Class 5														
97 **Wheeling**	D- 2	56,208	587	52	18	233	17	12	23	10	10	18	16	61
PENDLETON CO.—Total		**9,652**	**39**	**1**	**42**	**1**	...	**1**	...	**3**	**2**	**1**	...	**7**
Class 0†—Total		9,332	31	1	39	...	...	1	...	2	1	1	...	4
98 **Franklin**	I-26	320	8	.....	3	1	...	...	...	1	1	...	...	3
PLEASANTS CO.—Total		**7,379**	**87**	**25**	**42**	**16**	**2**	**2**	...	**4**	**1**	**2**	**1**	**5**
Class 0—Total		5,731	28	8	35	5	...	...	...	1	...	...	...	1
Class 2														
99 **Saint Marys**	D-15	1,648	59	17	7	11	2	2	...	3	1	2	1	4
POCAHONTAS CO.—Total		**15,002**	**102**	**10**	**87**	**21**	**2**	**4**	**2**	**4**	**2**	**4**	**2**	**9**
Class 0—Total		12,630	70	8	71	12	...	1	...	3	2	3	1	5
Class 2														
100 Cass	J-23	1,195	15	.....	7	4	1	1	...	...	...	...	...	1
101 **Marlinton**	K-22	1,177	17	2	9	5	1	2	2	1	...	1	1	3
PRESTON CO.—Total		**27,996**	**147**	**84**	**117**	**46**	**1**	**3**	**3**	**7**	**4**	**7**	**2**	**31**
Class 0—Total		21,669	65	39	64	23	...	...	2	...	...	...	...	13
Class 1														
102 Masontown	D-23	831	6	6	8	3	...	...	...	1	1	1	...	2
103 Newburg	D-23	890	19	11	5	1	...	...	...	1	1	1	...	2
104 Tunnelton	D-24	703	8	9	18	2	1	...	...	...	1	2	...	5
Class 2														
105 **Kingwood**	D-24	1,417	23	7	8	10	...	1	1	1	1	1	1	3
106 Rowlesburg	E-24	1,225	12	.....	7	2	...	...	...	2	...	1	...	4
107 Terra Alta	D-25	1,261	14	12	7	5	...	2	...	2	...	1	1	2
PUTNAM CO.—Total		**17,531**	**55**	**13**	**28**	**107**	**21**	**1**	...	**3**	**1**	**2**	**3**	**10**
Class 0†—Total		16,612	48	11	...	102	21	1	...	2	1	1	2	5
108 **Winfield**	J-11	253	1	.....	7	3	...	...	...	...	...	1	...	2
Class 1														
109 Hurricane	J-11	666	6	2	21	2	...	...	...	1	...	...	1	3

Bold Face Type Designates County Seat.
★ Designates State Capital.
¶ Designates Unincorporated Place (Shown only when County Seat).
† Excepting County Seat Shown Separately.

WEST VIRGINIA—Continued

Explanation

Class 0—Incorporated Places under 500 Population and Unincorporated Places of All Sizes.
Class 1—Incorporated Places 500 to 1,000 Population. (Printed in Brown on Map).
Class 2—Incorporated Places 1,000 to 2,500 Population. (Printed in Red on Map).
Class 3—Incorporated Places 2,500 to 10,000 Population. (Printed in Green on Map).
Class 4—Incorporated Places 10,000 to 25,000 Population. (Printed in Blue on Map).
Class 5—Incorporated Places over 25,000 Population. (Printed in Black on Map).

Map Key No.	Location on Map	Population	Woman's World Circulation: Town	Woman's World Circulation: R.F.D.	Gen'l Stores	Grocers	Dry Goods	Clothing	Boots & Shoes	Hardware	Furniture	Drugs	Jewelry	Autos & Garages
RALEIGH CO.—Total		**42,482**	**117**	**7**	**93**	**53**	**6**	**3**	**4**	**3**	**3**	**5**	**4**	**19**
Class 0—Total		37,219	90	7	73	35	...	...	1	2	1	1	2	5
Class 2														
110 Mabscott	N–15	1,114	2	.....	5	10	...	...	...	...	...	...	...	...
Class 3														
111 **Beckley**	N–15	4,149	25	.....	15	8	6	3	3	1	2	4	2	14
RANDOLPH CO.—Total		**26,804**	**258**	**32**	**113**	**36**	**3**	**3**	...	**4**	**6**	**7**	**4**	**12**
Class 0—Total		17,717	104	19	83	12	...	...	...	...	1	2	...	4
Class 1														
112 Mill Creek	H–23	762	3	.....	3	2	...	...	...	...	...	1	1	2
113 Whitmer	H–25	704	10	.....	5	1	...	...	...	...	...	1	...	1
114 Womelsdorf	G–23	833	3	.....	4	4	...	...	...	...	...	...	...	...
Class 3														
115 **Elkins**	G–24	6,788	138	13	18	17	3	3	...	4	5	3	3	5
RITCHIE CO.—Total		**16,506**	**213**	**71**	**88**	**25**	**2**	**2**	...	**5**	**5**	**5**	**3**	**12**
Class 0—Total		13,154	119	28	68	9	...	...	...	...	1	2	...	4
Class 1														
116 Cairo	E–15	662	23	11	7	5	1	1	...	1	1	1	1	2
Class 2														
117 **Harrisville**	E–16	1,036	21	13	2	3	...	...	...	2	1	1	1	3
118 Pennsboro	E–17	1,654	50	19	11	8	1	1	...	2	2	1	1	3
ROANE CO.—Total		**20,129**	**213**	**49**	**120**	**20**	**1**	**3**	...	**6**	**5**	**2**	**2**	**12**
Class 0—Total		18,364	117	24	93	7	...	1	...	2	2	...	...	3
Class 2														
119 **Spencer**	H–14	1,765	96	25	27	13	1	2	...	4	3	2	2	9
SUMMERS CO.—Total		**19,092**	**98**	.....	**117**	**9**	**5**	**3**	**2**	**4**	**2**	**2**	**5**	**18**
Class 0—Total		13,545	46	.....	90	3	...	...	...	1	1	...	...	4
Class 2														
120 Avis	O–17	1,635	(See Hinton)		5	...	1	...	...	...	...	...	...	...
Class 3														
121 **Hinton**	O–17	3,912	52	.....	22	6	4	3	2	3	1	2	5	14
TAYLOR CO.—Total		**18,742**	**151**	**53**	**57**	**48**	**6**	**5**	...	**4**	**2**	**4**	**4**	**20**
Class 0—Total		10,225	10	16	28	14	...	...	...	1	...	...	...	4
Class 3														
122 **Grafton**	E–23	8,517	141	37	29	34	6	5	...	3	2	4	4	16
TUCKER CO.—Total		**16,791**	**74**	**4**	**65**	**16**	**4**	**2**	...	**5**	**4**	**3**	**2**	**7**
Class 0—Total		9,578	9	2	29	3	...	...	...	1	...	...	...	1
Class 1														
123 Hendricks	F–25	622	3	.....	3	...	...	...	...	...	...	1	...	1
Class 2														
124 Davis	F–26	2,491	18	.....	10	7	...	...	...	1	1	1	1	1
125 **Parsons**	F–25	2,001	33	2	11	3	2	1	...	2	2	...	...	3
126 Thomas	F–25	2,099	11	.....	12	3	2	1	...	1	1	1	1	1
TYLER CO.—Total		**14,186**	**187**	**30**	**64**	**14**	**2**	**2**	...	**3**	**2**	**3**	**2**	**6**
Class 0—Total		9,804	39	8	53	4	...	...	...	...	...	...	...	...
Class 1														
127 **Middlebourne**	D–17	929	20	7	6	3	...	...	...	1	1	1	...	3
TYLER CO.—Continued														
Class 2														
141 Paden City (See also Wetzel Co.)	C–17	215	(See Wetzel Co.)		(See Wetzel Co. for Stores)									
Class 3														
128 Sistersville	C–16	3,238	128	15	5	7	2	2	...	2	1	2	2	3
UPSHUR CO.—Total		**17,851**	**116**	**25**	**75**	**19**	**1**	...	...	**6**	**4**	**1**	**7**	**11**
Class 0—Total		14,066	43	6	64	6	1	...	...	3	2	...	3	3
Class 3														
129 **Buckhannon**	G–21	3,785	73	19	11	13	...	...	...	3	2	1	4	8
WAYNE CO.—Total		**26,012**	**90**	**16**	**169**	**33**	**2**	...	**2**	**4**	**2**	**3**	**2**	**8**
Class 0†—Total		21,677	18	5	130	6	...	...	1	1	1	...	1	2
130 **Wayne**	K– 8	446	16	2	8	3	...	...	...	1	...	...	1	1
Class 1														
131 Cassville (Fort Gay)	L– 7	617	4	.....	15	4	...	...	...	1	1	...	...	...
Class 2														
132 Ceredo	J– 7	1,110	16	4	7	6	1	...	...	...	...	1	...	1
133 Kenova	J– 7	2,162	36	5	9	14	1	...	1	1	...	2	...	4
WEBSTER CO.—Total		**11,562**	**43**	**1**	**57**	**2**	...	...	...	**3**	**1**	...	**2**	**3**
Class 0†—Total		10,365	30	.....	51	1	...	...	...	2	...	...	...	2
Class 1														
134 Addison	J–20	679	(See Webster Springs)		(See Webster Springs for Stores)									
135 **Webster Springs¶**	J–20	518	13	1	6	1	...	...	...	1	1	...	2	1
WETZEL CO.—Total		**23,069**	**272**	**29**	**93**	**22**	**3**	**4**	**3**	**8**	**5**	**8**	**5**	**17**
Class 0—Total		15,573	71	14	56	...	...	...	...	...	1	...	...	4
Class 1														
136 Brooklyn	C–17	724	(See New Martinsville)		(See New Martinsville for Stores)									
137 Hundred	C–20	710	25	.....	6	...	1	...	...	1	...	1	1	3
138 Littleton	B–19	660	27	.....	4	1	1	...	...	1	...	1	1	1
139 Pine Grove	C–18	797	22	.....	7	2	...	...	...	...	1	1	1	2
140 Smithfield	C–19	774	9	4	9	...	...	...	...	...	...	1	...	1
Class 2														
141 Paden City (See also Tyler Co.)	C–17	1,490	20	.....	2	5	...	1	1	2	1	1	...	...
142 **New Martinsville**	C–17	2,341	98	11	9	14	1	3	2	4	2	3	2	6
WIRT CO.—Total		**7,536**	**22**	**18**	**41**	**6**	...	...	...	**1**	**1**	**2**	...	**4**
Class 0—Total		6,855	15	9	28	3	...	...	...	...	...	...	...	2
Class 1														
143 **Elizabeth**	F–14	681	7	9	13	3	...	...	...	1	1	2	...	2
WOOD CO.—Total		**42,306**	**645**	**273**	**88**	**153**	**8**	**8**	**6**	**4**	**14**	**13**	**8**	**37**
Class 0—Total		20,463	61	73	48	11	...	...	...	...	...	...	...	3
Class 2														
144 Williamstown	D–14	1,793	66	20	2	6	...	...	...	1	...	1	...	2
Class 4														
145 **Parkersburg**	E–13	20,050	518	180	38	136	8	8	6	3	14	12	8	32
WYOMING CO.—Total		**15,180**	**53**	**1**	**93**	**14**	...	...	...	**2**	**2**	**4**	**2**	**9**
Class 0†—Total		13,451	45	.....	74	6	...	...	...	...	...	1	1	5
146 **Pineville**	O–14	304	3	1	1	2	...	...	...	...	...	1	...	2
Class 2														
147 Mullens	O–14	1,425	5	.....	18	6	...	...	...	2	2	2	1	2

Bold Face Type Designates County Seat.
★ Designates State Capital.
¶ Designates Unincorporated Place (Shown only when County Seat.)
† Excepting County Seat Shown Separately.

WISCONSIN

TOTALS FOR THE STATE

Population	Woman's World Circulation		Gen'l Stores	Grocers	Dry Goods	Clothing	Boots & Shoes	Hardware	Furniture	Drugs	Jewelry	Autos & Garages
	Town	R.F.D.										
2,632,067	43,813	10,797	3,178	4,806	564	550	916	1,121	640	924	606	2,504

Places Shown on Map

3 Places under 500 Population
136 Places 500 to 1,000 Population
81 Places 1,000 to 2,500 Population
61 Places 2,500 to 10,000 Population
12 Places 10,000 to 25,000 Population
9 Places over 25,000 Population

Explanation

Class 0—Incorporated Places under 500 Population and Unincorporated Places of All Sizes.
Class 1—Incorporated Places 500 to 1,000 Population. (Printed in Brown on Map).
Class 2—Incorporated Places 1,000 to 2,500 Population. (Printed in Red on Map).

Explanation

Class 3—Incorporated Places 2,500 to 10,000 Population. (Printed in Green on Map).
Class 4—Incorporated Places 10,000 to 25,000 Population. (Printed in Blue on Map).
Class 5—Incorporated Places over 25,000 Population. (Printed in Black on Map).

Map Key No.		Location on Map	Population	Woman's World Circulation		Gen'l Stores	Grocers	Dry Goods	Clothing	Boots & Shoes	Hardware	Furniture	Drugs	Jewelry	Autos & Garages
				Town	R.F.D.										
	ADAMS CO.	**Total**	**9,287**	**60**	**28**	**27**	**10**	**2**	**2**	..	**4**	**3**	**4**	**1**	**10**
	Class 0†	**Total**	7,726	36	20	24	5	1	1	...	2	1	2		5
1	**Friendship**	J-16	442	10	6	2	2	1	1	...	1	1	1	...	2
	Class 2														
2	Adams	J-16	1,119	14	2	1	3	..	..	...	1	1	1	1	3
	ASHLAND CO.	**Total**	**24,538**	**316**	**64**	**33**	**52**	**8**	**6**	**9**	**10**	**5**	**9**	**7**	**24**
	Class 0	**Total**	10,605	95	23	18	9	1	..	...	2	.	1	1	7
	Class 1														
3	Butternut	H- 7	618	44	13	6	2	...	..	1	1	1	1	.	3
	Class 2														
4	Mellen	G- 6	1,981	68	.....	2	7	3	...	1	2	...	2	1	1
	Class 4														
5	**Ashland**	G- 5	11,334	109	28	7	34	4	6	7	5	4	5	5	13
	BARRON CO.	**Total**	**34,281**	**722**	**270**	**60**	**26**	**1**	**4**	**4**	**18**	**13**	**12**	**9**	**34**
	Class 0	**Total**	24,268	113	46	33	6	...	..	...	6	4	3	1	9
	Class 1														
6	Cameron	D-10	572	40	7	3	1	...	..	...	1	..	1	.	3
7	Turtle Lake	C-10	679	54	30	4	...	...	..	...	2	2	1	1	2
	Class 2														
8	**Barron**	D-10	1,623	94	48	5	5	...	1	1	2	2	2	1	7
9	Chetek	D-10	1,154	82	44	6	1	...	1	2	1	1	1	2	6
10	Cumberland	C- 9	1,528	99	49	5	2	...	1	...	3	1	2	2	3
	Class 3														
11	Rice Lake	D- 9	4,457	240	46	4	11	1	1	1	3	3	2	2	4
	BAYFIELD CO.	**Total**	**17,201**	**220**	**39**	**26**	**19**	**4**	**6**	**5**	**7**	**2**	**6**	**4**	**16**
	Class 0	**Total**	12,053	156	26	25	7	1	1	1	2	1	2	...	7
	Class 2														
12	Bayfield	G- 4	1,441	18	6	1	4	1	1	1	2	...	2	1	5
	Class 3														
13	**Washburn**	G- 4	3,707	46	7	...	8	2	4	3	3	1	2	3	4
	BROWN CO.	**Total**	**61,889**	**853**	**181**	**77**	**125**	**8**	**12**	**26**	**23**	**11**	**22**	**12**	**64**
	Class 0	**Total**	23,683	78	47	39	3	...	...	1	2	1	...	...	13
	Class 1														
14	Denmark	P-14	735	19	18	4	...	...	...	...	1	...	1	1	1
15	Pulaski	O-13	718	11	25	8	5	...	1	1	4	1	1	...	5
16	Wrightstown	O-14	571	16	.....	4	2	...	...	1	2	1	...	...	1
	Class 3														
17	De Pere	O-14	5,165	39	16	9	7	2	2	6	5	2	5	1	7
	Class 5														
18	**Green Bay**	O-14	31,017	690	75	13	108	6	9	16	10	5	15	10	37
	BUFFALO CO.	**Total**	**15,615**	**197**	**110**	**31**	**13**	**1**	**1**	**3**	**11**	**3**	**6**	**4**	**15**
	Class 0	**Total**	12,211	43	21	21	5	1	...	...	4	...	2	...	9
	Class 1														
19	**Alma**	C-14	970	30	28	3	6	...	...	2	2	1	1	1	2
20	Fountain City	D-15	880	22	13	3	...	...	...	1	2	1	1	1	2
	Class 2														
21	Mondovi	D-13	1,554	102	48	4	2	...	1	...	3	1	2	2	2
	BURNETT CO.	**Total**	**10,735**	**79**	**80**	**28**	**1**	...	**1**	**1**	**9**	**2**	**5**	**1**	**6**
	Class 0	**Total**	9,954	51	46	24	...	...	...	...	1	7	1	4	1	4
	Class 1														
22	**Grantsburg**	A- 8	781	28	34	4	1	...	1	...	2	1	1	...	2
	CALUMET CO.	**Total**	**17,228**	**262**	**102**	**37**	**13**	..	**3**	**5**	**14**	**6**	**7**	**4**	**26**
	Class 0	**Total**	12,127	35	7	19	2	...	...	1	5	1	1	...	11
	Class 1														
23	Hilbert	O-15	614	16	16	2	3	...	...	...	2	1	1	1	2
	Class 2														
24	Brillion	O-15	1,102	45	12	5	1	...	...	2	2	2	2	1	3
25	**Chilton**	O-16	1,833	73	46	6	4	...	2	1	3	...	2	1	8
142	Kiel (See also Manitowoc Co.)	O-16	179	(See Manitowoc Co.)		(	See	Ma	nito	woc	Co.	for	Sto	res)	
26	New Holstein	O-16	1,373	93	21	5	3	...	1	1	2	2	1	1	2
	CHIPPEWA CO.	**Total**	**36,482**	**618**	**311**	**53**	**34**	**3**	**6**	**12**	**13**	**8**	**10**	**8**	**34**

Map Key No.		Location on Map	Population	Woman's World Circulation		Gen'l Stores	Grocers	Dry Goods	Clothing	Boots & Shoes	Hardware	Furniture	Drugs	Jewelry	Autos & Garages
				Town	R.F.D.										
	CHIPPEWA CO.—Continued														
	Class 0	**Total**	21,067	99	56	30	2	.	.	..	2	1	2	1	7
	Class 1														
27	Cadott	F-12	723	35	43	3	3	..	..	3	3	1	1	...	3
	Class 2														
28	Bloomer	E-11	1,648	110	42	6	1	..	1	1	1	.	1	1	7
29	Cornell	F-11	1,337	31	10	3	4	...	1	1	1	1	1	1	1
	Class 3														
30	**Chippewa Falls**	E-12	9,130	283	132	3	22	3	4	5	3	3	3	4	13
31	Stanley	F-12	2,577	60	28	8	2	...	...	2	3	2	2	1	3
	CLARK CO.	**Total**	**35,120**	**499**	**268**	**75**	**15**	**2**	**1**	**9**	**25**	**6**	**12**	**10**	**40**
	Class 0	**Total**	27,841	111	95	39	4	...	...	1	7	...	3	2	11
	Class 1														
32	Abbotsford (See also Marathon Co.)	H-12	631	26	8	1	4	...	...	1	...	...	1	1	5
33	Colby (See also Marathon Co.)	H-12	594	54	16	4	...	...	...	1	2	1	1	1	3
34	Dorchester	H-12	519	12	15	4	...	...	...	1	1	1	1	1	2
35	Greenwood	G-13	761	32	41	5	...	...	...	2	1	1	1	1	3
36	Loyal	H-13	735	28	9	5	1	...	...	2	1	1	..		3
37	Thorp	G-12	796	35	27	8	2	...	...	4	1	1	1	4	
	Class 2														
38	**Neillsville**	G-14	2,160	150	48	7	3	...	1	4	3	1	2	2	7
39	Owen	H-12	1,083	51	9	2	1	2	...	2	1	...	1	1	2
	COLUMBIA CO.	**Total**	**30,468**	**922**	**267**	**40**	**41**	**6**	**7**	**16**	**25**	**14**	**16**	**8**	**33**
	Class 0	**Total**	16,895	92	26	20	8	...	...	2	4	...	2	...	6
	Class 1														
40	Cambria	L-18	679	16	45	4	1	..	...	1	2	..	2	...	1
41	Pardeeville	K-18	878	31	18	...	4	3	1	1	2	1	2	1	3
42	Poynette	K-18	724	22	9	2	3	...	...	...	2	1	1	...	3
43	Rio	L-18	620	103	20	4	..	...	...	...	2	1	1	1	3
	Class 2														
44	Columbus	L-19	2,460	150	53	1	7	1	2	4	4	2	1	2	4
45	Kilbourn City	J-18	1,206	129	28	3	5	...	1	1	2	2	2	1	5
46	Lodi	K-19	1,077	65	28	2	3	...	1	..	3	2	3	1	5
66	Randolph (See also Dodge Co.)	L-18	347	(See Do	dge Co.)	(See	Do	dge	Co.	for	Sto	res)			
	Class 3														
47	**Portage**	K-18	5,582	314	40	4	10	2	2	7	4	5	2	2	3
	CRAWFORD CO.	**Total**	**16,772**	**316**	**115**	**40**	**22**	**3**	**4**	**8**	**9**	**5**	**3**	**4**	**18**
	Class 0	**Total**	11,930	80	64	31	7	...	...	2	3	1	...	...	8
	Class 1														
48	Gays Mills	G-19	652	28	1	3	2	...	...	2	1	1	1	1	3
49	Soldiers Grove	G-18	653	11	23	5	4	...	1	1	2	1	1	1	2
	Class 3														
50	**Prairie du Chien**	F-20	3,537	197	27	1	9	3	3	3	3	2	1	2	5
	DANE CO.	**Total**	**89,432**	**1,626**	**318**	**111**	**158**	**21**	**24**	**32**	**38**	**33**	**42**	**29**	**111**
	Class 0	**Total**	39,236	266	91	72	18	...	1	4	11	6	4	1	34
	Class 1														
51	Belleville (See also Green Co.)	K-20	559	17	18	2	2	...	1	...	1	1	1	1	3
52	Deerfield	L-20	594	40	16	3	1	1	1	...	2	...	2	1	3
53	Mazomanie	J-19	756	36	5	3	1	...	...	...	1	1	1	2	4
54	Middleton	K-20	791	13	9	2	2	...	...	...	1	1	...	...	6
55	Oregon	K-20	871	39	19	5	2	...	3	...	2	1	1	1	4
56	Waunakee	K-19	560	18	5	5	3	...	...	...	1	1	1	...	1
	Class 2														
57	Mount Horeb	J-20	1,350	49	26	2	1	...	...	...	2	1	2	2	4
58	Sun Prairie	L-19	1,236	58	9	4	3	1	2	...	2	1	3	1	1
	Class 3														
59	Stoughton	L-21	5,101	227	57	1	19	1	2	3	1	5	4	2	5
	Class 5														
60	**Madison** ★	K-20	38,378	863	63	12	106	18	14	25	14	15	23	18	46
	DODGE CO.	**Total**	**49,742**	**1,109**	**162**	**69**	**43**	**4**	**10**	**14**	**37**	**21**	**19**	**12**	**59**
	Class 0	**Total**	27,078	79	33	38	6	...	...	1	15	7	5	1	23
	Class 1														
61	Hustisford	N-19	595	27	1	2	...	...	...	2	3	2	2	2	4
62	Lomira	N-18	554	11	3	3	...	...	...	1	2	2	1	1	2
	Class 2														
63	Fox Lake	M-18	1,012	41	3	3	3	...	1	...	2	1	1	1	2
64	Horicon	N-18	2,134	76	11	2	3	...	1	1	2	1	1	1	2

Bold Face Type Designates County Seat.
★ Designates State Capital.

¶ Designates Unincorporated Place (Shown only when County Seat.)
† Excepting County Seat Shown Separately.

WISCONSIN—Continued

Explanation

Class 0—Incorporated Places under 500 Population and Unincorporated Places of All Sizes.
Class 1—Incorporated Places 500 to 1,000 Population. (Printed in Brown on Map).
Class 2—Incorporated Places 1,000 to 2,500 Population. (Printed in Red on Map).
Class 3—Incorporated Places 2,500 to 10,000 Population. (Printed in Green on Map).
Class 4—Incorporated Places 10,000 to 25,000 Populations. (Printed in Blue on Map).
Class 5—Incorporated Places over 25,000 Population. (Printed in Black on Map).

Map Key No.		Location on Map	Population	Woman's World Circulation		Gen'l Stores	Grocers	Dry Goods	Clothing	Boots & Shoes	Hardware	Furniture	Drugs	Jewelry	Autos & Garages
				Town	R.F.D.										
	DODGE CO.—Continued														
65	**Juneau**	M-18	1,159	61	13	3	3	...	...	1	2	1	1	1	5
66	Randolph (See also Columbia Co.)	L-18	836	73	15	4	1	...	1	...	2	1	2	1	3
	Class 3														
67	Beaver Dam	M-18	7,992	368	44	7	19	1	3	3	5	3	3	2	12
68	Mayville	N-18	3,011	141	12	4	1	1	1	...	...	...	...	...	...
120	Watertown (See also Jefferson Co.)	M-19	2,439	(See Jefferson Co.)			(See Jefferson Co. for Stores)								
69	Waupun (See also Fond du Lac Co.)	M-17	2,932	232	27	3	7	2	3	5	4	3	3	2	6
	DOOR CO.	**Total**	**19,073**	**264**	**92**	**51**	**22**	**1**	**3**	**6**	**10**	**2**	**4**	**2**	**19**
	Class 0	**Total**	14,520	143	58	42	5	...	1	1	6	...	1	...	12
	Class 3														
70	**Sturgeon Bay**	Q-12	4,553	121	34	9	17	1	2	5	4	2	3	2	7
	DOUGLAS CO.	**Total**	**49,771**	**863**	**70**	**44**	**134**	**9**	**14**	**15**	**12**	**10**	**14**	**9**	**26**
	Class 0	**Total**	10,100	88	50	32	4	...	...	...	2	1	1	...	11
	Class 5														
71	**Superior**	C- 4	39,671	775	20	12	130	9	14	15	10	9	13	9	15
	DUNN CO.	**Total**	**26,970**	**400**	**300**	**58**	**14**	**2**	**3**	**4**	**10**	**6**	**6**	**4**	**26**
	Class 0	**Total**	20,961	171	158	53	5	...	...	1	4	2	3	1	17
	Class 1														
72	Colfax	D-12	905	42	31	2	1	...	...	...	1	...	1	1	3
	Class 3														
73	**Menomonie**	C-12	5,104	187	111	3	8	2	3	3	5	4	2	2	6
	EAU CLAIRE CO.	**Total**	**35,771**	**851**	**269**	**28**	**74**	**2**	**8**	**7**	**10**	**8**	**14**	**11**	**29**
	Class 0	**Total**	11,331	60	17	11	1	..	..	...	...	...	...	...	4
	Class 1														
74	Altoona	E-12	960	43	.....	2	...	...	...	...	...	...	1	...	
75	Fairchild	F-13	660	43	15	3	...	...	1	...	...	...	1	1	2
76	Fall Creek	E-13	507	4	25	3	...	...	1	...	1	1	1	1	2
	Class 2														
77	Augusta	F-13	1,407	45	20	3	1	...	...	...	2	2	2	1	1
	Class 4														
78	**Eau Claire**	E-12	20,906	656	192	6	72	2	6	7	7	5	10	7	20
	FLORENCE CO.	**Total**	**3,602**	**57**	.....	**6**	**9**	**4**	**1**	...	**2**	**1**	**1**	**1**	**3**
	Class 0†	**Total**	1,827	17	.....	5	3	3	...	...	...	...	...	...	...
	Class 2														
79	**Florence**¶	N- 8	1,775	40	.....	1	6	1	1	...	2	1	1	1	3
	FOND DU LAC CO.	**Total**	**56,119**	**1,001**	**212**	**75**	**92**	**9**	**7**	**19**	**28**	**15**	**15**	**12**	**72**
	Class 0	**Total**	23,137	89	39	59	2	...	...	5	10	3	...	...	23
	Class 1														
80	Brandon	M-17	682	56	15	2	3	...	...	1	2	1	1	1	4
81	Campbellsport	O-18	730	22	17	4	1	...	...	1	2	1	1	1	3
82	Oakfield	N-17	556	50	50	2	...	...	...	...	1	1	1	...	3
	Class 2														
83	North Fond du Lac	N-17	2,150	30	.....	2	4	1	...	1	3	1	1	1	2
	Class 3														
84	Ripon	M-17	3,929	106	33	2	9	1	...	3	2	1	2	2	6
69	Waupun (See also Dodge Co.)	M-17	1,508	(See Dodge Co.)			(See Dodge Co. for Stores)								
	Class 4														
85	**Fond du Lac**	N-17	23,427	648	58	4	73	7	7	8	8	7	9	7	31
	FOREST CO.	**Total**	**9,850**	**63**	**6**	**30**	**16**	...	**1**	**3**	**1**	**2**	**4**	**2**	**11**
	Class 0	**Total**	8,218	46	4	23	11	...	...	2	...	1	2	1	8
	Class 2														
86	**Crandon**	M- 7	1,632	17	2	7	5	...	1	1	1	1	2	1	3
	GRANT CO.	**Total**	**39,044**	**1,094**	**396**	**76**	**41**	**5**	**11**	**13**	**27**	**19**	**17**	**11**	**64**
	Class 0	**Total**	23,228	185	95	41	5	...	...	...	4	1	1	...	16
	Class 1														
87	Bloomington	F-21	657	55	8	3	2	...	...	1	2	1	1	...	3
88	Cassville	F-21	899	41	9	3	2	...	1	1	1	1	1	1	2
89	Hazel Green	H-22	647	22	3	2	2	...	...	...	2	1	1	...	4
90	Livingston (See also Iowa Co.)	H-21	545	26	13	2	1	...	...	...	1	1	1	...	1
91	Montfort	H-20	598	30	7	2	2	...	1	...	1	1	1	...	2
92	Muscoda	H-19	903	59	34	4	3	...	...	1	2	3	1	1	2
93	Potosi	G-22	501	32	20	3	...	...	...	...	1	1	1	...	2
	Class 2														
94	Boscobel	G-20	1,670	89	31	3	5	...	1	1	2	3	2	2	8
95	Cuba City	H-22	1,175	38	27	4	...	...	1	2	2	...	1	...	3
96	Fennimore	G-20	1,383	119	34	3	5	...	1	...	3	2	2	1	8
97	**Lancaster**	G-21	2,485	149	51	4	2	1	3	3	2	2	2	2	5
	Class 3														
98	Platteville	H-21	4,353	249	64	2	12	4	3	4	4	2	2	4	8
	GREEN CO.	**Total**	**21,568**	**601**	**236**	**25**	**16**	**5**	**7**	**7**	**12**	**6**	**11**	**8**	**33**
	Class 0	**Total**	12,715	65	69	14	4	...	...	...	2	...	2	...	6
	Class 1														
99	Albany	K-21	741	41	8	2	2	...	1	1	1	1	1	1	3
51	Belleville (See also Dane Co.)	K-20	66	(See Dane Co.)			(See Dane Co. for Stores)								
	GREEN CO.—Continued														
100	Monticello	K-21	677	23	32	2	...	...	...	...	2	1	1	1	4
101	New Glarus	J-21	981	39	15	2	...	...	...	1	1	1	1	1	3
	Class 2														
102	Brodhead	K-22	1,600	139	43	3	...	1	2	1	2	2	3	1	7
	Class 3														
103	**Monroe**	J-22	4,788	294	69	2	10	4	4	4	4	1	3	4	10
	GREEN LAKE CO.	**Total**	**14,875**	**256**	**86**	**27**	**18**	**4**	**4**	**8**	**7**	**6**	**8**	**7**	**22**
	Class 0†	**Total**	7,829	22	10	14	2	...	...	1	...	1	1	1	5
104	**Green Lake**	M-16	456	13	2	2	4	...	...	1	...	1	1	...	4
	Class 1														
105	Markesan	L-17	959	93	27	3	2	...	1	1	2	1	1	1	3
	Class 2														
106	Princeton	L-17	1,275	51	10	7	5	...	...	2	3	1	2	1	3
	Class 3														
107	Berlin (See also Waushara Co.)	M-16	4,356	77	37	1	5	4	3	3	2	2	3	4	7
	IOWA CO.	**Total**	**21,504**	**412**	**118**	**35**	**20**	**3**	**5**	**5**	**17**	**8**	**13**	**4**	**31**
	Class 0	**Total**	15,986	127	51	25	4	...	...	...	10	2	6	...	17
	Class 1														
90	Livingston (See also Grant Co.)	H-21	29	(See Grant Co.)			(See Grant Co. for Stores)								
	Class 2														
108	**Dodgeville**	I-20	1,896	107	25	4	10	3	2	3	2	3	2	1	6
109	Highland	H-20	1,024	15	7	5	...	...	...	...	2	1	2	1	3
	Class 3														
110	Mineral Point	I-21	2,569	163	35	1	6	...	3	2	3	2	3	2	5
	IRON CO.	**Total**	**10,261**	**197**	**2**	**21**	**16**	**5**	**2**	**1**	**4**	**1**	**2**	**2**	**6**
	Class 0	**Total**	5,183	102	2	20	6	2	...	...	...	...	...	...	4
	Class 2														
111	Hamilton	I- 5	1,890	(See Hurley)			(See Hurley for Stores)								
	Class 3														
112	**Hurley**	I- 5	3,188	95	.....	1	10	3	2	1	4	1	2	2	2
	JACKSON CO.	**Total**	**17,746**	**378**	**139**	**45**	**5**	...	**2**	**2**	**9**	**5**	**6**	**4**	**16**
	Class 0	**Total**	15,322	194	94	38	1	...	...	...	6	3	3	2	9
	Class 1														
113	Merrillan	G-14	628	31	7	3	1	...	...	...	1	1	1	...	3
	Class 2														
114	**Black River Falls**	G-15	1,796	153	38	4	3	...	2	2	2	1	2	2	4
	JEFFERSON CO.	**Total**	**35,022**	**1,408**	**248**	**34**	**45**	**6**	**10**	**20**	**25**	**14**	**14**	**11**	**38**
	Class 0	**Total**	16,974	91	40	18	5	...	...	...	6	1	1	...	8
	Class 1														
115	Palmyra	M-21	685	37	13	2	1	...	...	1	2	1	1	1	1
	Class 2														
116	Lake Mills	M-20	1,754	98	10	3	1	1	1	3	3	2	2	2	5
117	Waterloo	L-19	1,262	27	27	4	1	...	...	1	3	2	1	2	3
	Class 3														
118	Fort Atkinson	M-20	4,915	449	72	1	8	2	3	5	4	2	3	2	8
119	**Jefferson**	M-20	2,572	186	23	2	3	1	2	3	3	2	2	2	4
120	Watertown (See also Dodge Co.)	M-19	6,860	520	63	4	26	2	4	7	4	4	4	2	9
	JUNEAU CO.	**Total**	**19,209**	**551**	**156**	**38**	**19**	**1**	**3**	**2**	**16**	**6**	**11**	**8**	**20**
	Class 0	**Total**	12,886	86	23	19	4	...	...	...	6	...	2	1	7
	Class 1														
121	Necedah	I-16	852	45	5	4	3	...	...	...	2	1	2	1	2
122	New Lisbon	I-16	994	81	21	7	2	...	...	...	2	1	1	1	3
123	Wonewoc	I-17	798	60	26	4	2	...	...	...	2	1	1	1	3
	Class 2														
124	Elroy	H-17	1,713	62	35	3	3	...	1	1	2	1	1	1	2
125	**Mauston**	I-17	1,966	217	46	1	5	1	2	1	2	2	4	3	3
	KENOSHA CO.	**Total**	**51,284**	**899**	**103**	**33**	**149**	**27**	**20**	**22**	**14**	**10**	**15**	**10**	**37**
	Class 0	**Total**	10,812	118	35	21	3	...	...	...	6	1	3	...	7
	Class 5														
126	**Kenosha**	P-22	40,472	781	68	12	146	27	20	22	8	9	12	10	30
	KEWAUNEE CO.	**Total**	**16,091**	**226**	**64**	**51**	**11**	**1**	**3**	**4**	**7**	**6**	**4**	**5**	**16**
	Class 0	**Total**	12,315	23	18	31	6	...	...	1	3	1	1	1	10
	Class 2														
127	Algoma	Q-13	1,911	108	22	12	2	1	1	1	3	1	2	2	2
128	**Kewaunee**	Q-14	1,865	95	24	8	3	...	2	2	1	4	1	2	4
	LA CROSSE CO.	**Total**	**44,355**	**767**	**135**	**24**	**107**	**13**	**14**	**19**	**10**	**12**	**14**	**15**	**29**
	Class 0	**Total**	10,987	29	23	13	4	...	...	...	...	...	...	...	4
	Class 1														
129	Bangor	F-16	854	52	23	6	...	...	1	...	2	2	2	1	2
	Class 2														
130	Onalaska	E-16	1,066	46	9	2	1	...	...	1	...	...	2	...	2
131	West Salem	F-16	1,027	37	34	2	1	...	3	2	1	1	1	2	3

Bold Face Type Designates County Seat.
★ Designates State Capital.

¶ Designates Unincorporated Place (Shown only when County Seat).
† Excepting County Seat Shown Separately.

WISCONSIN—Continued

Explanation

Class 0—Incorporated Places under 500 Population and Unincorporated Places of All Sizes.
Class 1—Incorporated Places 500 to 1,000 Population. (Printed in Brown on Map).
Class 2—Incorporated Places 1,000 to 2,500 Population. (Printed in Red on Map).

Explanation

Class 3—Incorporated Places 2,500 to 10,000 Population. (Printed in Green on Map).
Class 4—Incorporated Places 10,000 to 25,000 Population. (Printed in Blue on Map).
Class 5—Incorporated Places over 25,000 Population. (Printed in Black on Map).

Map Key No.		Location on Map	Population	Woman's World Circulation: Town	Woman's World Circulation: R.F.D.	Gen'l Stores	Grocers	Dry Goods	Clothing	Boots & Shoes	Hardware	Furniture	Drugs	Jewelry	Autos & Garages
	LA CROSSE CO.—Continued														
	Class 5														
132	**La Crosse**	E-17	30,421	603	46	1	101	13	10	16	7	9	9	12	18
	LAFAYETTE CO.	**Total**	**20,002**	**369**	**144**	**45**	**19**	**2**	**5**	**6**	**15**	**8**	**12**	**6**	**28**
	Class 0	**Total**	14,818	127	33	24	6	...	.	1	6	2	3		8
	Class 1														
133	Argyle	J-21	701	19	22	4	1			1	2	1	1	1	3
134	Benton	H-22	874	40	1	4	2	...	2	1	1	1	1	1	3
135	Blanchardville	J-21	653	32	19	4	1				2	1	2	2	4
	Class 2														
136	**Darlington**	I-22	1,798	111	49	4	5	2	2	2	2	1	3	1	6
137	Shullsburg	I-22	1,158	40	20	5	4	...	1	1	2	2	2	1	4
	LANGLADE CO.	**Total**	**21,471**	**227**	**49**	**27**	**36**	**2**	**3**	**6**	**8**	**2**	**6**	**2**	**17**
	Class 0	**Total**	13,020	63	18	22	7	1	...	...	3	..	1	...	4
	Class 3														
138	**Antigo**	L-11	8,451	164	31	5	29	1	3	6	5	2	5	2	13
	LINCOLN CO.	**Total**	**21,084**	**368**	**85**	**31**	**21**	**5**	**3**	**8**	**9**	**4**	**5**	**5**	**25**
	Class 0	**Total**	10,118	24	26	18	4	..	..	..	...	...	..	..	2
	Class 3														
139	**Merrill**	J-11	8,068	237	37	10	11	4	1	7	6	2	5	4	19
140	Tomahawk	J-10	2,898	107	22	3	6	1	2	1	3	2	..	1	4
	MANITOWOC CO.	**Total**	**51,644**	**607**	**139**	**71**	**50**	**3**	**15**	**24**	**28**	**16**	**9**	**12**	**40**
	Class 0	**Total**	24,785	53	48	52	...	...	1	12	13	5	1	1	23
	Class 1														
141	Reedsville	P-15	571	36	5	3	...	...	1	1	2	1	1	1	2
	Class 2														
142	Kiel (See also Calumet Co.)	O-16	1,420	40	34	4	4	...	2	1	3	1	1	2	1
	Class 3														
143	Two Rivers	Q-15	7,305	170	18	3	8	1	4	1	2	3	2	3	3
	Class 4														
144	**Manitowoc**	P-15	17,563	308	34	9	38	2	7	9	8	6	4	5	11
	MARATHON CO.	**Total**	**65,259**	**806**	**178**	**106**	**67**	**6**	**5**	**15**	**22**	**15**	**12**	**8**	**56**
	Class 0	**Total**	40,686	116	59	58	10	...	...	...	7	3	1	1	18
	Class 1														
32	Abbotsford (See also Clark Co.)	H-12	151	(See Clark Co.)		(See Clark Co. for Stores)									
145	Athens	I-11	940	6	8	5	...	...	...	...	1	1	1	...	4
33	Colby (See also Clark Co.)	H-12	204	(See Clark Co.)		(See Clark Co. for Stores)									
146	Edgar	I-12	723	37	13	5	2	1	...	...	3	1	1	...	3
147	Marathon	J-11	670	30	14	4	...	...	...	2	2	1	1	...	3
	Class 2														
148	Mosinee	J-13	1,161	65	5	8	3	...	...	3	1	1	1	2	4
149	Schofield	J-12	1,049	32	1	1	2	...	...	...	...	...	...	...	...
150	Stratford	I-13	1,014	61	22	5	1	...	...	...	1	1	1	...	4
	Class 4														
151	**Wausau**	J-12	18,661	459	56	20	49	5	5	10	7	7	6	5	20
	MARINETTE CO.	**Total**	**34,361**	**775**	**78**	**47**	**69**	**9**	**2**	**6**	**6**	**5**	**12**	**6**	**27**
	Class 0	**Total**	17,365	186	50	39	10	1	...	3	1	1	4	1	15
	Class 2														
152	Niagara	O- 8	1,946	131	.....	1	4	3	...	...	...	...	1	1	2
153	Peshtigo	P-11	1,440	74	15	4	4	1	...	...	2	1	2	1	2
	Class 4														
154	**Marinette**	P-11	13,610	384	13	3	51	4	2	3	3	3	5	3	8
	MARQUETTE CO.	**Total**	**10,443**	**67**	**64**	**26**	**7**	**3**	...	**1**	**9**	**4**	**3**	**4**	**14**
	Class 0	**Total**	8,473	41	30	17	3	1	...	..	5	2	1	1	10
	Class 1														
155	Westfield	K-16	858	11	17	5	...	..	...	1	2	1	1	1	2
	Class 2														
156	**Montello**	K-17	1,112	15	17	4	4	2	...	..	2	1	1	2	2
	MILWAUKEE CO.	**Total**	**539,449**	**5,358**	**247**	**17**	**1884**	**212**	**118**	**234**	**80**	**58**	**211**	**103**	**328**
	Class 0	**Total**	39,736	15	21	8	15	4	...	3	4	...	...	...	8
	Class 1														
157	Whitefish Bay	P-20	882	3	.....	...	4	...	...	..	...	...	...	...	...
	Class 2														
158	West Milwaukee	P-20	2,101	......	......	(See Milwaukee for Stores)									
	Class 3														
159	Cudahy	P-20	6,725	62	......	2	32	6	...	5	3	2	2	2	8
160	North Milwaukee	P-20	3,047	57	38	...	8	...	1	.	...	...	2	2	3
161	Shorewood	P-20	2,650	......	......	(See Milwaukee for Stores)									
162	South Milwaukee	P-20	7,598	130	7	1	33	4	3	9	2	...	4	2	6
163	Wauwatosa	P-20	5,818	175	36	1	27	1	...	1	2	...	3	1	9
	Class 4														
164	West Allis	O-20	13,745	277	32	2	68	7	6	8	6	3	8	3	14
	Class 5														
165	**Milwaukee**	P-20	457,147	4,639	113	3	1697	190	108	208	63	53	192	93	280
	MONROE CO.	**Total**	**28,666**	**520**	**165**	**43**	**31**	**4**	**5**	**7**	**20**	**7**	**11**	**8**	**24**
	Class 0	**Total**	18,634	60	41	24	6	...	...	...	3	...	...	...	6
	MONROE CO.—Continued														
	Class 1														
166	Cashton	G-17	753	37	11	4	1	...	...	1	3	1	2	2	3
167	Kendall	H-17	506	23	9	3	3	..	..	..	2	1	...	1	2
168	Norwalk	G-17	531	18	9	3	..	...	...	1	2	1	1	1	1
169	Wilton	H-17	519	28	10	3	1	...	...	...	2	1	1	...	2
	Class 3														
170	**Sparta**	G-16	4,466	156	46	3	11	2	2	3	6	2	4	2	6
171	Tomah	H-16	3,257	198	39	3	9	2	3	2	2	1	3	2	4
	OCONTO CO.	**Total**	**27,104**	**302**	**83**	**60**	**40**	**6**	**3**	**8**	**13**	**6**	**9**	**8**	**22**
	Class 0	**Total**	19,485	81	54	45	13	...	1	5	6	2	2	1	10
	Class 1														
172	Gillett	N-12	785	21	8	2	2	2	.	...	3	1	1	1	4
	Class 2														
173	Oconto Falls	O-12	1,914	73	9	5	3	1	...	2	2	2	1	3	3
	Class 3														
174	**Oconto**	P-12	4,920	127	12	8	22	3	2	1	2	1	5	3	5
	ONEIDA CO.	**Total**	**13,996**	**460**	**32**	**28**	**41**	**6**	**3**	**8**	**6**	**3**	**4**	**5**	**14**
	Class 0	**Total**	7,342	83	13	27	12	1	...	..	3	...	1	1	7
	Class 3														
175	**Rhinelander**	K- 9	6,654	377	19	1	29	5	3	8	3	3	3	4	7
	OUTAGAMIE CO.	**Total**	**55,113**	**936**	**182**	**60**	**69**	**6**	**12**	**20**	**29**	**12**	**16**	**13**	**46**
	Class 0	**Total**	21,846	54	30	31	4	...	...	1	6	1	1	...	10
	Class 1														
176	Black Creek	N-14	516	31	28	6	...	...	...	1	1	1	1	1	3
177	Hortonville	M-14	960	41	14	3	1	...	...	1	2	2	1	...	1
178	Shiocton	N-14	501	12	18	1	3	...	...	...	3	1	1	...	2
	Class 2														
179	Kimberly	N-15	1,382	24	.....	3	1	...	...	1	..	1	...	...	2
180	Little Chute	N-15	2,017	23	4	2	3	...	...	2	2	1	1	...	2
181	Seymour	N-14	1,280	61	9	4	2	2	2	2	3	1	1	2	2
	Class 3														
182	Kaukauna	O-15	5,951	122	30	4	10	1	3	3	5	1	3	2	7
287	New London (See also Waupaca Co.)	M-14	1,099	(See Waupaca Co.)		(See Waupaca Co. for Stores)									
	Class 4														
183	**Appleton**	N- 5	19,561	568	49	6	45	3	7	9	7	3	7	8	17
	OZAUKEE CO.	**Total**	**16,335**	**180**	**71**	**29**	**8**	...	**1**	**5**	**11**	**6**	**5**	**4**	**19**
	Class 0	**Total**	10,359	33	36	16	2	..	..	1	2	1	...	...	9
	Class 1														
184	Grafton	P-19	898	19	5	3	...	...	..	...	1	1	1	1	2
	Class 2														
185	Cedarburg	P-19	1,738	31	22	5	3	...	1	2	3	2	2	1	3
	Class 3														
186	**Port Washington**	P-18	3,340	97	8	5	3	..	...	2	5	2	2	2	5
	PEPIN CO.	**Total**	**7,481**	**115**	**83**	**18**	**4**	...	**1**	...	**8**	**4**	**4**	**2**	**10**
	Class 0	**Total**	5,409	30	30	7	...	...	...	...	2	...	1	...	2
	Class 1														
187	Pepin	C-14	555	22	19	2	2	..	.	...	2	1	1	1	1
	Class 2														
188	**Durand**	C-13	1,517	63	34	9	2	...	1	...	4	3	2	1	7
	PIERCE CO.	**Total**	**21,663**	**253**	**230**	**56**	**15**	**2**	**6**	**4**	**13**	**10**	**9**	**6**	**23**
	Class 0	**Total**	16,100	66	81	34	...	...	...	...	1	2	2	...	9
	Class 1														
189	Elmwood	C-13	632	26	19	4	1	...	1	...	1	1	1	1	2
190	Prescott	A-13	892	32	8	1	3	1	1	1	1	1	1	1	2
191	Spring Valley	C-12	939	40	34	6	1	...	1	...	2	2	1	...	2
	Class 2														
192	**Ellsworth**	B-13	1,043	30	52	7	5	1	1	1	4	2	3	1	5
193	River Falls (See also St. Croix Co.)	A-12	2,057	59	36	4	5	...	2	2	4	2	1	3	3
	POLK CO.	**Total**	**26,870**	**358**	**295**	**65**	**16**	**1**	**6**	**3**	**19**	**5**	**10**	**10**	**25**
	Class 0†	**Total**	22,626	157	135	47	6	1	1	...	8	1	4	4	14
194	**Balsam Lake**	B-10	251	11	9	2	...	...	...	...	1	1	1	...	1
	Class 1														
195	Clear Lake	B-10	689	67	38	5	1	...	1	...	2	1	2	1	2
196	Frederick	B- 9	602	31	14	3	...	...	1	...	2	...	...	1	3
197	Osceola	A-10	674	13	30	2	2	...	...	...	1	1	1	1	2
198	Saint Croix Falls	A-10	825	44	21	2	3	...	1	2	3	...	1	2	...
	Class 2														
199	Amery	C-10	1,203	35	48	4	4	...	2	1	2	1	1	1	3
	PORTAGE CO.	**Total**	**33,649**	**524**	**114**	**48**	**48**	**12**	**11**	**15**	**13**	**10**	**6**	**4**	**31**
	Class 0	**Total**	21,186	55	42	35	6	...	...	2	4	2	1	...	18
	Class 1														
200	Almond	K-15	504	33	20	3	...	1	...	1	3	1	...	1	2
201	Amherst	K-14	588	59	13	5	2	...	2	2	2	1	2	1	3
	Class 4														
202	**Stevens Point**	K-14	11,371	377	39	5	40	11	9	10	4	6	3	2	8
	PRICE CO.	**Total**	**18,517**	**479**	**61**	**37**	**17**	**3**	**4**	**2**	**6**	**4**	**5**	**3**	**14**

Bold Face Type Designates County Seat.
★Designates State Capital.

¶ Designates Unincorporated Place (Shown only when County Seat.)
† Excepting County Seat Shown Separately.

WISCONSIN—Continued

Explanation

Class 0—Incorporated Places under 500 Population and Unincorporated Places of All Sizes.
Class 1—Incorporated Places 500 to 1,000 Population. (Printed in Brown on Map.)
Class 2—Incorporated Places 1,000 to 2,500 Population. (Printed in Red on Map.)
Class 3—Incorporated Places 2,500 to 10,000 Population. (Printed in Green on Map).
Class 4—Incorporated Places 10,000 to 25,000 Population. (Printed in Blue on Map).
Class 5—Incorporated Places over 25,000 Population. (Printed in Black on Map).

Map Key No.		Location on Map	Population	Woman's World Circulation		Gen'l Stores	Grocers	Dry Goods	Clothing	Boots & Shoes	Hardware	Furniture	Drugs	Jewelry	Autos & Garages
				Town	R.F.D.										
	PRICE CO.—Continued														
	Class 0—Total		13,280	81	31	24	1	...	...	...	1	1	1	...	8
	Class 1														
203	Prentice	H- 9	588	53	12	4	3	1	...	...	1	...	1	1	2
	Class 2														
204	**Phillips**	H- 9	1,973	164	16	3	10	2	1	1	1	2	1	2	1
	Class 3														
205	Park Falls	H- 8	2,676	181	2	6	3	...	3	1	3	1	2	...	3
	RACINE CO.—Total		**78,961**	**1,507**	**216**	**32**	**189**	**41**	**25**	**48**	**32**	**19**	**28**	**20**	**68**
	Class 0—Total		14,781	28	45	17	7	...	...	1	...	...	...	...	7
	Class 1														
206	Corliss	P-21	564	24	15	...	3	1	...	...	...	...	...	...	1
207	Union Grove	O-21	729	48	19	6	3	1	1	4	2	1	1	1	2
208	Waterford	O-21	668	63	12	3	1	...	1	...	2	1	1	1	3
	Class 3														
209	Burlington	O-22	3,626	161	52	3	5	3	3	6	3	2	3	3	12
	Class 5														
210	**Racine**	P-21	58,593	1,183	73	3	170	36	20	37	25	15	23	15	43
	RICHLAND CO.—Total		**19,823**	**341**	**148**	**62**	**25**	**1**	**2**	**4**	**9**	**4**	**6**	**4**	**32**
	Class 0—Total		15,863	129	57	48	9	...	...	3	3	1	3	1	17
	Class 1														
211	Viola (See also Vernon Co.)	G-18	551	72	44	4	2	...	...	...	2	1	1	1	4
	Class 3														
212	**Richland Center**	H-19	3,409	140	47	10	14	1	2	1	4	2	2	2	11
	ROCK CO.—Total		**66,150**	**1,812**	**340**	**50**	**151**	**11**	**16**	**18**	**22**	**19**	**26**	**20**	**80**
	Class 0—Total		19,904	141	47	33	6	2	...	1	6	2	3	1	13
	Class 1														
213	Clinton	M-22	938	41	28	1	3	...	1	..	2	1	2	...	3
214	Milton	M-21	834	64	14	1	5	...	...	1	...	...	1	1	1
	Class 2														
215	Evansville	L-21	2,209	79	33	2	3	...	...	1	2	1	3	2	10
	Class 3														
216	Edgerton	L-21	2,688	85	45	4	3	...	2	1	2	1	3	2	5
	Class 4														
217	Beloit	L-22	21,284	811	107	1	85	8	6	7	5	10	7	8	18
218	**Janesville**	L-22	18,293	591	66	8	46	1	7	7	5	4	7	6	30
	RUSK CO.—Total		**16,403**	**414**	**110**	**30**	**14**	**2**	**4**	**4**	**9**	**6**	**4**	**3**	**14**
	Class 0—Total		12,261	91	38	22	6	...	1	1	4	2	...	...	5
	Class 1														
219	Bruce	E-10	561	18	33	5	1	...	...	...	2	...	1	...	3
	Class 3														
220	**Ladysmith**	F-10	3,581	305	39	3	7	2	3	3	3	4	3	3	6
	SAINT CROIX CO.—Total		**26,106**	**441**	**185**	**53**	**24**	**2**	**8**	**3**	**17**	**9**	**11**	**6**	**24**
	Class 0—Total		18,597	117	64	39	12	...	...	...	9	3	4	1	12
	Class 1														
221	Baldwin	B-12	666	29	34	4	1	...	1	...	2	1	1	1	3
222	Glenwood	C-11	779	24	17	3	...	...	1	1	2	2	1	1	2
223	North Hudson	A-12	586	.....	.....	1	2	...	...	...	...	...	...	...	...
	Class 2														
224	New Richmond	B-11	2,248	135	48	5	2	1	3	1	2	2	3	1	3
193	River Falls (See also Pierce Co.)	A-12	216	(See Pierce Co.)		(See Pierce Co. for Stores)									
	Class 3														
225	**Hudson**	A-12	3,014	136	22	1	7	1	3	1	2	1	2	2	4
	SAUK CO.—Total		**32,548**	**578**	**328**	**43**	**26**	**7**	**6**	**13**	**22**	**7**	**12**	**13**	**42**
	Class 0—Total		20,132	125	98	23	3	...	...	2	4	1	3	...	14
	Class 1														
226	Ableman	J-18	542	20	7	2	1	...	...	1	1	...	1	...	1
227	North Freedom	J-18	621	20	17	3	1	...	...	...	1	...	...	...	1
228	Prairie du Sac	J-19	866	62	19	3	1	...	1	1	2	1	1	2	2
229	Spring Green	I-19	690	35	25	4	2	2	1	3	2	...	1	2	6
	Class 2														
230	Sauk City	J-19	1,162	32	4	2	1	1	1	1	2	1	1	2	5
	Class 3														
231	**Baraboo**	J-18	5,538	109	104	3	14	4	2	4	7	3	4	4	10
232	Reedsburg	I-18	2,997	175	54	3	3	...	1	1	3	1	1	3	3
	SAWYER CO.—Total		**8,243**	**142**	**59**	**25**	**8**	...	...	...	**3**	**1**	**3**	...	**12**
	Class 0—Total		6,941	92	22	19	7	...	...	...	2	...	1	...	7
	Class 2														
233	**Hayward**	E- 7	1,302	50	37	6	1	...	...	...	1	1	2	...	5
	SHAWANO CO.—Total		**33,975**	**353**	**114**	**87**	**27**	**1**	**5**	**9**	**20**	**10**	**9**	**4**	**43**
	Class 0—Total		27,008	77	31	60	10	...	...	3	11	2	2	...	23
	Class 1														
234	Birnamwood	L-12	651	16	20	2	5	...	...	2	2	1	1	1	1
235	Bonduel	N-13	504	30	18	4	...	...	...	1	1	1	1	...	3
236	Mattoon	L-12	666	12	4	4	2	...	...	...	1	1	1	...	2
237	Tigerton	L-13	748	26	10	5	1	...	...	...	1	...	1	...	3
238	Wittenberg	L-12	854	26	13	3	3	1	1	2	2	2	1	1	5

Map Key No.		Location on Map	Population	Woman's World Circulation		Gen'l Stores	Grocers	Dry Goods	Clothing	Boots & Shoes	Hardware	Furniture	Drugs	Jewelry	Autos & Garages
				Town	R.F.D.										
	SHAWANO CO.—Continued														
	Class 3														
239	**Shawano**	N-13	3,544	166	18	9	6	...	4	1	2	3	2	2	6
	SHEBOYGAN CO.—Total		**59,913**	**999**	**258**	**52**	**81**	**5**	**13**	**37**	**24**	**19**	**14**	**9**	**44**
	Class 0—Total		22,360	120	62	37	2	...	...	5	10	4	1	...	16
	Class 1														
240	Cedar Grove	P-18	654	12	8	3	1	...	...	...	1	1	...	...	3
241	Elkhart Lake	O-17	527	35	21	2	1	...	...	...	2	...	1	...	1
	Class 2														
242	Sheboygan Falls	P-17	2,002	(See Sheboygan)		1	2	1	1	3	2	1	1	...	2
	Class 3														
243	Plymouth	P-17	3,415	152	47	2	3	...	2	3	4	3	3	3	8
	Class 5														
244	**Sheboygan**	P-17	30,955	680	120	7	72	4	10	26	5	10	8	6	14
	TAYLOR CO.—Total		**18,045**	**228**	**54**	**41**	**27**	**2**	**6**	**6**	**12**	**4**	**5**	**1**	**22**
	Class 0—Total		14,622	104	14	31	12	...	1	2	6	1	1	..	9
	Class 1														
245	Gilman	G-11	522	19	5	1	2	...	1	1	1	...	1	...	1
	Class 2														
246	**Medford**	H-11	1,881	68	33	5	11	2	3	2	3	2	2	1	8
247	Rib Lake	I-10	1,020	37	2	4	2	...	1	1	2	1	1	...	4
	TREMPEALEAU CO.—Total		**24,506**	**454**	**215**	**42**	**14**	**2**	**2**	**5**	**18**	**11**	**11**	**6**	**20**
	Class 0—Total		18,485	65	63	21	5	...	...	1	3	3	3	1	7
	Class 1														
248	Blair	F-15	657	33	17	3	1	...	1	...	3	2	1	1	2
249	Galesville	E-16	952	86	26	3	1	1	...	...	3	2	2	1	1
250	Independence	E-14	805	26	9	4	...	1	...	...	1	1	1	1	2
251	Osseo	F-13	802	50	38	4	1	...	1	1	2	1	1	..	2
252	Trempealeau	E-16	536	69	11	1	1	...	...	1	1	...	1	...	...
253	**Whitehall**	E-14	851	75	27	3	...	...	...	1	2	1	1	1	3
	Class 2														
254	Arcadia	E-15	1,418	50	24	3	5	...	...	1	3	1	1	1	3
	VERNON CO.—Total		**29,252**	**348**	**175**	**59**	**21**	**2**	**7**	**5**	**13**	**7**	**8**	**9**	**28**
	Class 0—Total		22,859	66	55	41	5	...	...	...	3	3	1	3	13
	Class 1														
255	Hillsboro	H-17	950	63	9	7	2	...	1	...	1	1	2	1	1
256	La Farge	G-18	788	22	21	1	4	...	2	1	2	...	1	1	3
257	Readstown	G-18	546	20	10	2	2	...	...	...	2	1	...	...	2
211	Viola (See also Richland Co.)	G-18	307	(See Richland Co.)		(See Richland Co. for Stores)									
	Class 2														
258	Westby	G-17	1,228	48	17	4	...	...	1	1	2	1	1	1	3
	Class 3														
259	**Viroqua**	G-18	2,574	129	63	4	8	2	3	3	3	1	3	3	6
	VILAS CO.—Total		**5,649**	**177**	**5**	**13**	**11**	...	...	**1**	**2**	**1**	**1**	**1**	**6**
	Class 0†—Total		4,839	103	3	8	7	...	...	...	...	...	...	...	1
	Class 1														
260	**Eagle River**¶	K- 8	810	74	2	5	4	...	...	1	2	1	1	1	5
	WALWORTH CO.—Total		**29,327**	**796**	**275**	**46**	**37**	**19**	**10**	**13**	**20**	**9**	**17**	**14**	**45**
	Class 0—Total		15,379	120	50	34	2	...	...	1	3	...	1	1	11
	Class 1														
261	East Troy	N-21	773	7	.....	3	2	...	1	...	2	1	2	1	2
262	Genoa Junction	O-22	656	23	11	1	4	1	...	...	1	...	1	1	2
263	Sharon	M-22	908	60	23	2	4	...	...	...	2	1	1	...	3
264	Walworth	N-22	757	51	42	2	2	...	...	2	3	...	1	1	2
	Class 2														
265	**Elkhorn**	N-22	1,991	118	49	2	4	2	2	1	2	1	2	2	7
	Class 3														
266	Delavan	N-22	3,016	110	43	...	9	2	2	2	3	2	3	3	5
267	Lake Geneva	N-22	2,632	133	20	...	1	10	3	2	1	1	2	3	4
268	Whitewater	M-21	3,215	174	37	2	9	4	2	5	3	3	4	2	9
	WASHBURN CO.—Total		**11,377**	**238**	**78**	**29**	**5**	**4**	**1**	**4**	**5**	**2**	**3**	**2**	**12**
	Class 0—Total		8,164	71	20	20	1	...	...	1	2	...	...	...	6
	Class 1														
269	**Shell Lake**	C- 8	920	62	33	5	2	2	1	1	2	1	1	1	2
	Class 2														
270	Spooner	D- 8	2,293	105	25	4	2	2	...	2	1	1	2	1	4
	WASHINGTON CO.—Total		**25,713**	**373**	**97**	**44**	**11**	**1**	**2**	**14**	**16**	**11**	**7**	**7**	**44**
	Class 0—Total		16,383	61	23	34	5	...	...	3	8	4	...	...	19
	Class 1														
271	Kewaskum	O-18	707	12	9	2	1	...	...	4	1	2	1	2	6
272	Schleisingerville	O-19	730	4	1	3	1	...	...	...	3	1	1	...	4
	Class 3														
273	Hartford	N-19	4,515	203	25	2	2	...	1	4	3	2	3	3	8
274	**West Bend**	O-18	3,378	93	39	3	2	1	1	3	1	2	2	2	7
	WAUKESHA CO.—Total		**42,612**	**760**	**214**	**64**	**74**	**10**	**8**	**18**	**24**	**13**	**17**	**9**	**57**
	Class 0—Total		22,873	98	39	45	23	4	1	2	10	3	3	...	21
	Class 1														
275	Hartland	N-20	800	37	6	1	3	...	...	1	2	1	1	...	5

Bold Face Type Designates County Seat.
★ Designates State Capital.

¶ Designates Unincorporated Place (Shown only when County Seat.)
† Excepting County Seat Shown Separately.

WISCONSIN—Continued

Explanation

Class 0—Incorporated Places under 500 Population and Unincorporated Places of All Sizes.
Class 1—Incorporated Places 500 to 1,000 Population. (Printed in Brown on Map).
Class 2—Incorporated Places 1,000 to 2,500 Population. (Printed in Red on Map).

Explanation

Class 3—Incorporated Places 2,500 to 10,000 Population. (Printed in Green on Map).
Class 4—Incorporated Places 10,000 to 25,000 Population. (Printed in Blue on Map).
Class 5—Incorporated Places over 25,000 Population. (Printed in Black on Map).

Map Key No.		Location on Map	Population	Woman's World Circulation		Gen'l Stores	Grocers	Dry Goods	Clothing	Boots & Shoes	Hardware	Furniture	Drugs	Jewelry	Autos & Garages
				Town	R.F.D.										
	WAUKESHA CO.—Continued														
276	Mukwonago	N–21	697	31	40	3				1	1	1	1	1	3
277	New Butler	O–20	564	12	..	1	1				1		1		1
278	Pewaukee	O–20	800	42	16	3	5			1	2	1	1	..	3
	Class 2														
279	Menomonee Falls	O–19	1,019	51	14	2	2	.	1	1	1	1	1	1	6
	Class 3														
280	Oconomowoc	N–20	3,301	235	37	6	8	3	2	2	4	1	5	3	7
	Class 4														
281	**Waukesha**	O–20	12,558	254	62	3	32	3	1	10	3	5	4	4	11
	WAUPACA CO.	**Total**	**34,200**	**600**	**225**	**54**	**45**	..	**6**	**11**	**27**	**15**	**15**	**9**	**45**
	Class 0	**Total**	21,135	135	48	26	5	..	..	1	8	2	2	..	13
	Class 1														
282	Iola	L–14	843	57	7	2	3	...	2	1	2	2	2	1	6
283	Manawa	M–14	727	47	19	3	3	...	...	...	3	1	1	.	1
284	Marion	M–13	875	14	11	4	1	...	...	1	2	2	1	2	3
285	Weyauwega	M–14	938	47	33	5	2	...	...	1	3	2	1	2	3
	Class 3														
286	Clintonville	M–13	3,275	104	26	6	6	...	1	2	3	2	2	1	8
287	New London (See also Outagamie Co.)	M–14	3,568	36	31	5	14	...	2	4	2	2	3	2	2
288	**Waupaca**	L–14	2,839	160	50	3	11	..	1	1	4	2	3	1	9
	WAUSHARA CO.	**Total**	**16,712**	**227**	**108**	**46**	**8**	**2**	**1**	**1**	**11**	**4**	**6**	**4**	**16**
	Class 0	**Total**	13,454	56	44	31	4	...	...	...	5	...	2	...	8
	Class 1														
289	Plainfield	K–15	580	23	26	4	1	1	...	...	1	1	1	1	2
290	Wild Rose	K–15	576	26	9	3	1	1	...	...	2	1	1	1	2

Map Key No.		Location on Map	Population	Woman's World Circulation		Gen'l Stores	Grocers	Dry Goods	Clothing	Boots & Shoes	Hardware	Furniture	Drugs	Jewelry	Autos & Garages
				Town	R.F.D.										
	WAUSHARA CO.—Continued														
	Class 2														
291	Redgranite	L–16	1,012	47	8	4	1	..	1	1	1	1	1	1	2
292	**Wautoma**	K–16	1,046	75	21	4	1	..		..	2	1	1	1	2
	Class 3														
107	Berlin (See also Green Lake Co.)	M–16	44	(See Gre	en Lake	Co.)	(Se	e G	ree	n L	ake	Co.	for	Sto	res)
	WINNEBAGO CO.	**Total**	**63,897**	**1,410**	**141**	**33**	**149**	**7**	**14**	**18**	**19**	**15**	**17**	**11**	**54**
	Class 0	**Total**	14,563	49	31	21	3	..	..	1	2		..	..	9
	Class 1														
293	Winneconne	M–15	745	26	9	3	2	1		2	1	1	1	1	2
	Class 2														
294	Omro	M–16	1,042	46	39	3	1	..	..	..	2	2	1	1	4
	Class 3														
295	Menasha	N–15	7,214	139	8	...	25	2	2	2	3	1	2	1	8
296	Neenah	N–15	7,171	250	18	4	19		2	3	3	1	4	2	6
	Class 5														
297	**Oshkosh**	N–16	33,162	900	36	2	99	4	10	10	8	10	9	6	25
	WOOD CO.	**Total**	**34,643**	**824**	**205**	**51**	**37**	**3**	**6**	**11**	**17**	**6**	**9**	**6**	**45**
	Class 0	**Total**	17,108	99	47	28	2	...	...	3	6	...	...	1	9
	Class 1														
298	Pittsville	H–14	504	27	14	3	4	...	...	..	2	...	1	...	4
299	Port Edwards	J–14	755	53	.....	1	..	...	.	...	...	...	...	..	3
	Class 2														
300	Nekoosa	J–15	1,639	57	5	4	4	...	1	1	3	1	1	...	1
	Class 3														
301	Marshfield	I–13	7,394	375	64	12	16	1	2	3	4	3	3	3	17
302	**Wisconsin Rapids**	J–14	7,243	213	75	3	11	2	3	4	2	2	4	2	11

Bold Face Type Designates County Seat.
★ Designates State Capital.

¶ Designates Unincorporated Place (Shown only when County Seat.)
† Excepting County Seat Shown Separately.

H

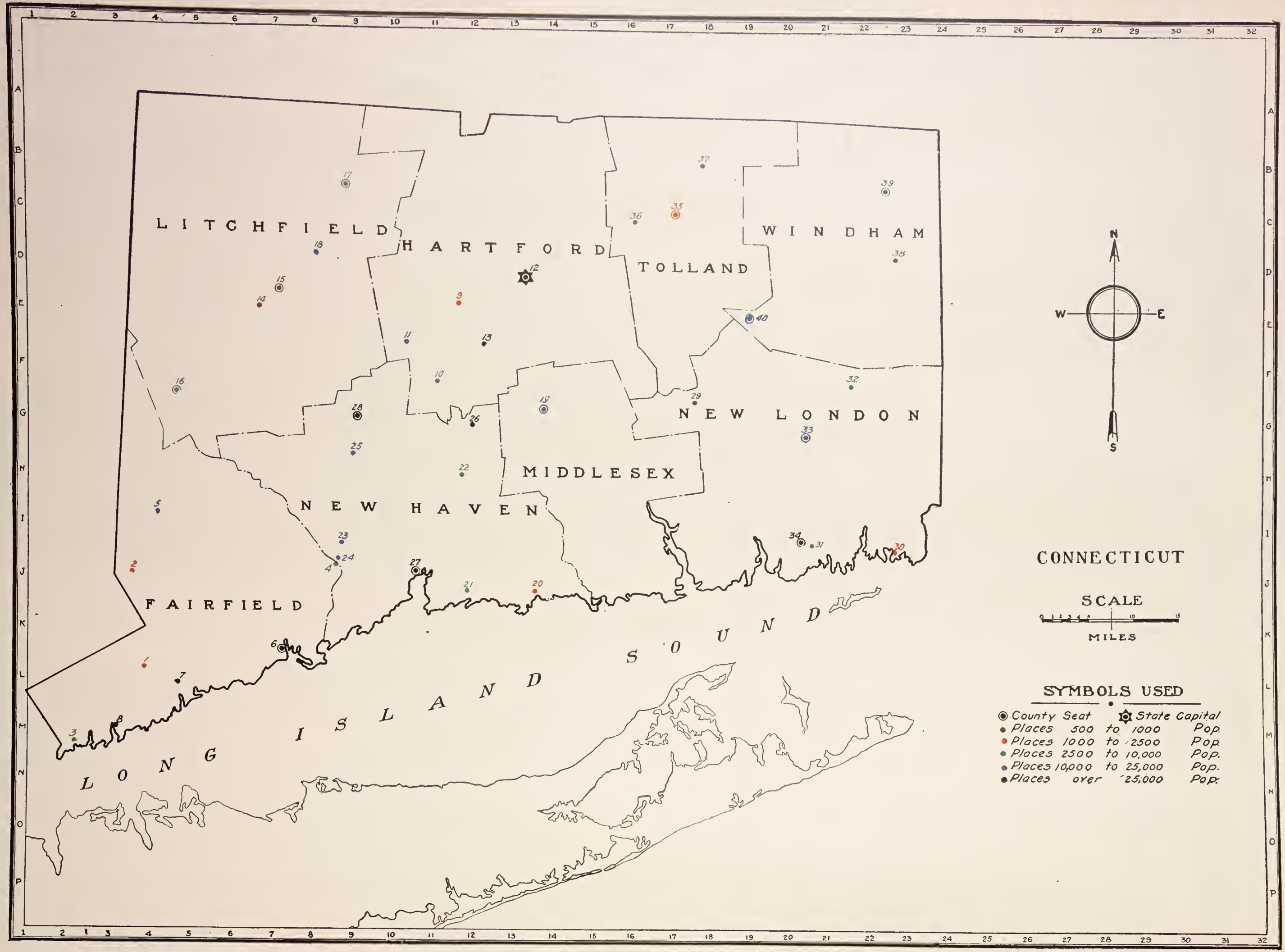
LITCHFIELD
HARTFORD
TOLLAND
WINDHAM
NEW LONDON
MIDDLESEX
NEW HAVEN
FAIRFIELD
LONG ISLAND SOUND
N
S
E
W
CONNECTICUT
SCALE
0 1 2 3 4 5 10 15
MILES
SYMBOLS USED
County Seat
State Capital
Places 500 to 1000 Pop.
Places 1000 to 2500 Pop.
Places 2500 to 10,000 Pop.
Places 10,000 to 25,000 Pop.
Places over 25,000 Pop.

MARYLAND, DELAWARE AND DISTRICT OF COLUMBIA

SCALE

0 5 10 20 30 40

MILES

SYMBOLS USED

- ◉ County Seat
- ✪ State Capital
- ● Places 500 to 1000 Pop.
- ● Places 1000 to 2500 Pop.
- ● Places 2500 to 10,000 Pop.
- ● Places 10,000 to 25,000 Pop.
- ● Places over 25,000 Pop.

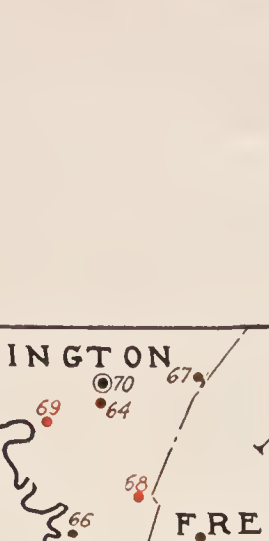

GARRETT
ALLEGANY
WASHINGTON
FREDERICK
CARROLL
BALTIMORE
HARFORD
CECIL
KENT
QUEEN ANNE
MONTGOMERY
HOWARD
ANNE ARUNDEL
DIST OF COLUMBIA
PRINCE GEORGES
CHARLES
CALVERT
ST. MARYS
CHESAPEAKE BAY
TALBOT
DORCHESTER
QUEEN ANNES
CAROLINE
NEW CASTLE
KENT
SUSSEX
WICOMICO
WORCESTER
SOMERSET

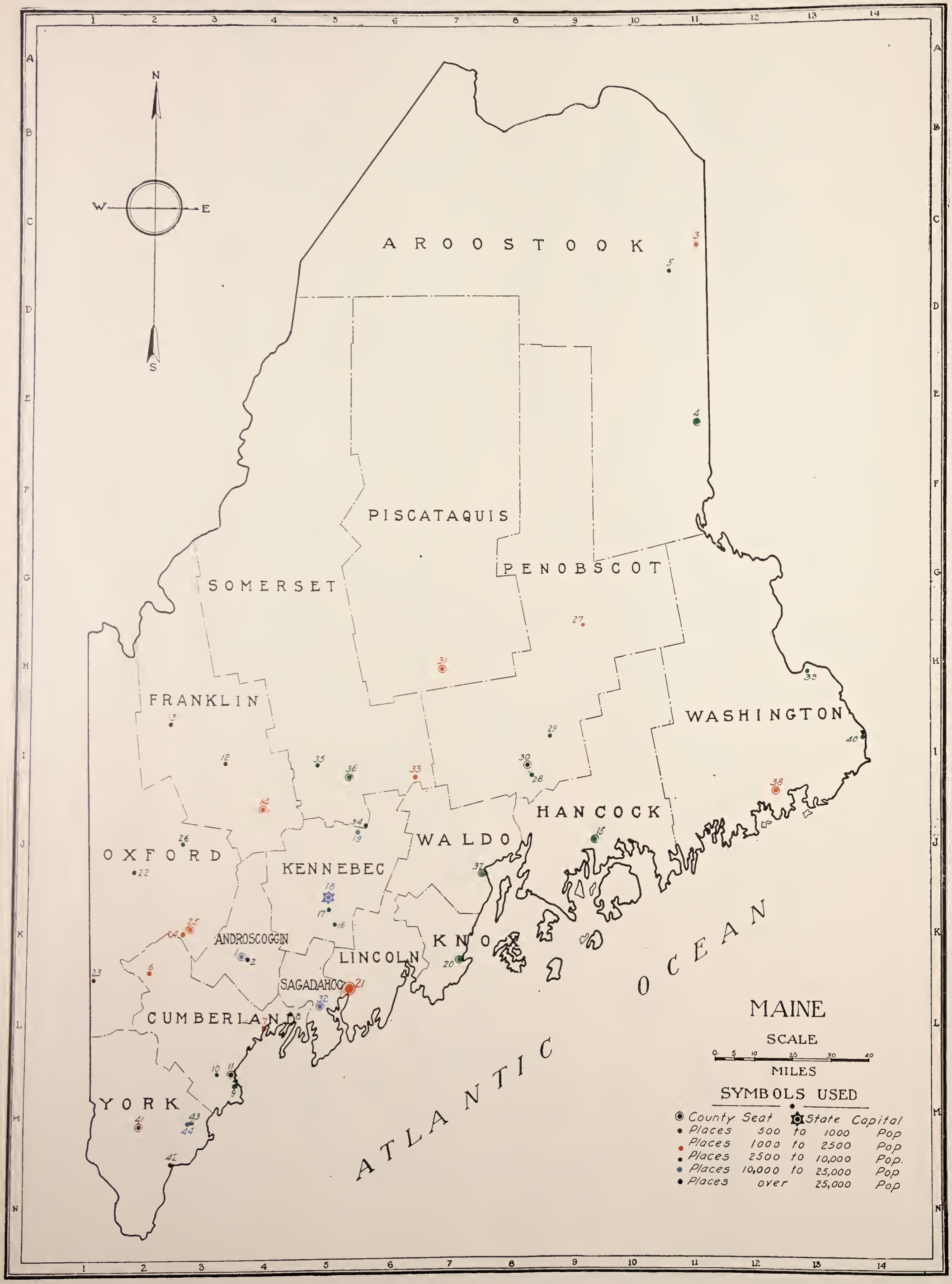
N
W
E
S
AROOSTOOK
PISCATAQUIS
PENOBSCOT
SOMERSET
FRANKLIN
WASHINGTON
HANCOCK
OXFORD
KENNEBEC
WALDO
ANDROSCOGGIN
LINCOLN
KNOX
SAGADAHOC
CUMBERLAND
YORK
ATLANTIC OCEAN
MAINE
SCALE
0 5 10 20 30 40
MILES
SYMBOLS USED
County Seat
State Capital
Places 500 to 1000 Pop
Places 1000 to 2500 Pop
Places 2500 to 10,000 Pop.
Places 10,000 to 25,000 Pop
Places over 25,000 Pop

MASSACHUSETTS

SCALE

0 5 10 15 20 25

MILES

SYMBOLS USED

- ◉ County Seat
- ✪ State Capital
- ● Places 500 to 1000 Pop.
- ● Places 1000 to 2500 Pop.
- ● Places 2500 to 10,000 Pop.
- ● Places 10000 to 25,000 Pop.
- ● Places over 25,000 Pop.

BERKSHIRE

FRANKLIN

HAMPSHIRE

HAMPDEN

WORCESTER

MIDDLESEX

ESSEX

SUFFOLK

NORFOLK

PLYMOUTH

BRISTOL

BARNSTABLE

DUKES

NANTUCKET

NANTUCKET SOUND

CAPE COD BAY

MASSACHUSETTS BAY

ATLANTIC OCEAN

N W E S

NEW HAMPSHIRE

SCALE
0 5 10 20 30
MILES

SYMBOLS USED

- County Seat
- State Capital
- Places 500 to 1000 Pop.
- Places 1000 to 2500 Pop.
- Places 2500 to 10,000 Pop.
- Places 10,000 to 25,000 Pop.
- Places over 25,000 Pop.

COOS
GRAFTON
CARROLL
BELKNAP
SULLIVAN
MERRIMACK
STRAFFORD
HILLSBOROUGH
ROCKINGHAM
CHESHIRE

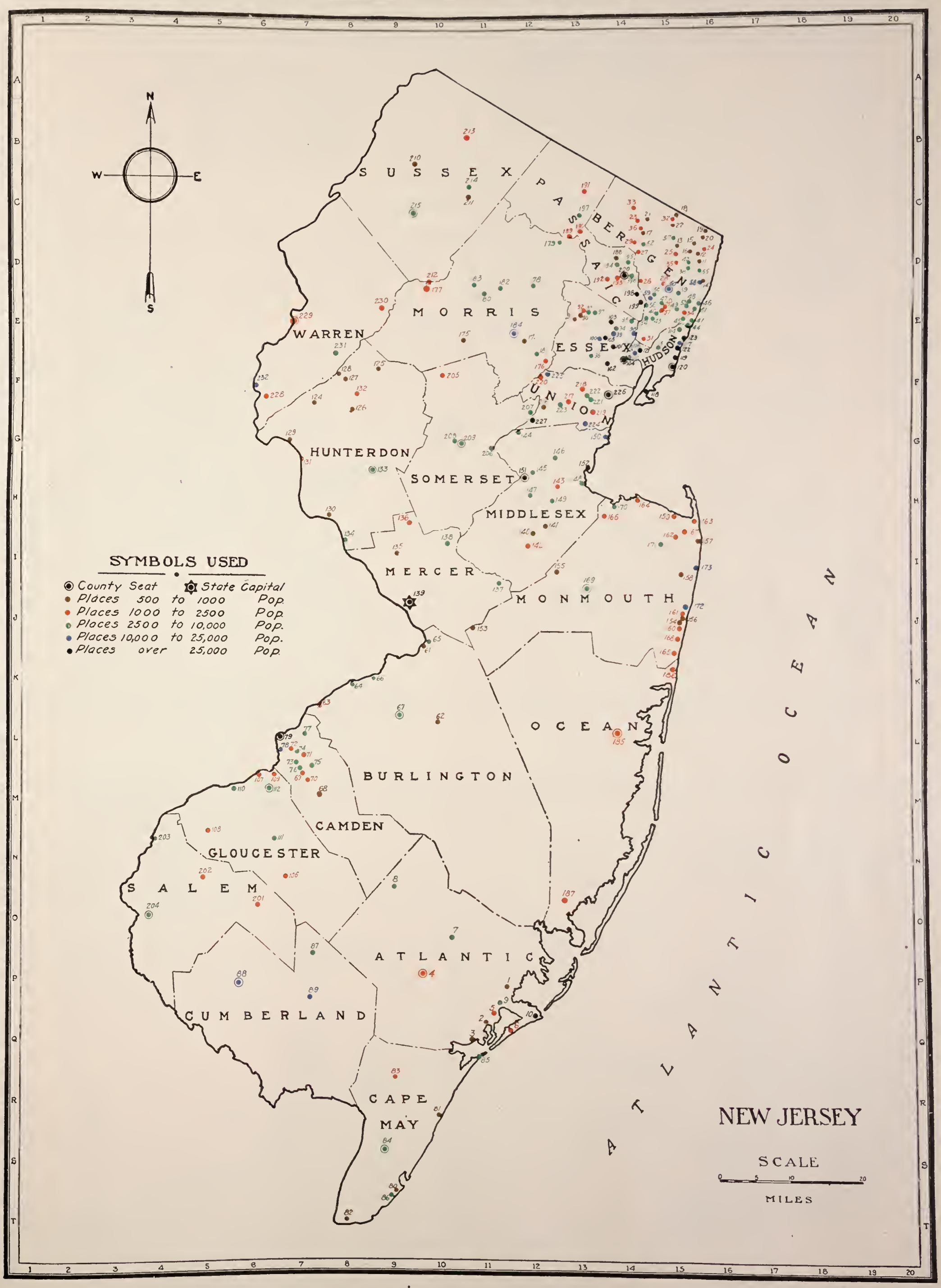
N
W
E
S
SUSSEX
PASSAIC
BERGEN
MORRIS
WARREN
ESSEX
HUDSON
UNION
HUNTERDON
SOMERSET
MIDDLESEX
MERCER
MONMOUTH
OCEAN
BURLINGTON
CAMDEN
GLOUCESTER
SALEM
ATLANTIC
CUMBERLAND
CAPE MAY
OCEAN
ATLANTIC
SYMBOLS USED
County Seat
State Capital
Places 500 to 1000 Pop.
Places 1000 to 2500 Pop.
Places 2500 to 10,000 Pop.
Places 10,000 to 25,000 Pop.
Places over 25,000 Pop.
NEW JERSEY
SCALE
0 5 10 20
MILES

NEW YORK
(WESTERN PORTION)

SCALE
0 10 20 30
MILES

SYMBOLS USED

- County Seat
- State Capital
- Places 500 to 1000 Pop
- Places 1000 to 2500 Pop.
- Places 2500 to 10,000 Pop.
- Places 10,000 to 25,000 Pop.
- Places over 25,000 Pop

N W E S

NIAGARA
ORLEANS
GENESEE
MONROE
WAYNE
OSWEGO
CAYUGA
SENECA
WYOMING
ONTARIO
ERIE
LIVINGSTON
YATES
SCHUYLER
TOMPKINS
CHAUTAUQUA
CATTARAUGUS
ALLEGANY
STEUBEN
CHEMUNG

NEW YORK
(NORTHERN PORTION)

CLINTON
FRANKLIN
ST LAWRENCE
ESSEX
JEFFERSON
LEWIS
HERKIMER
HAMILTON
WARREN

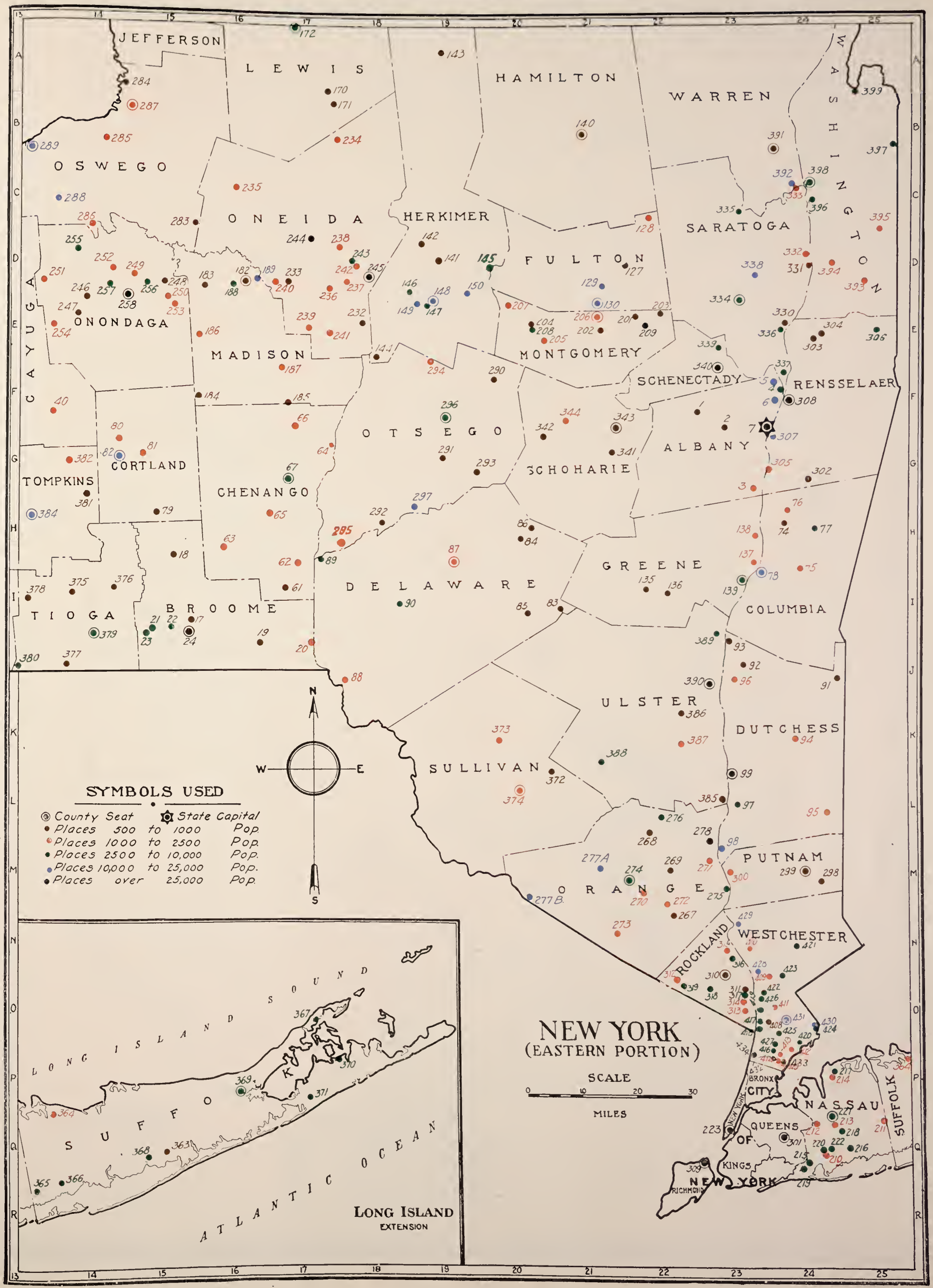
JEFFERSON
LEWIS
HAMILTON
WARREN
WASHINGTON
OSWEGO
ONEIDA
HERKIMER
FULTON
SARATOGA
CAYUGA
ONONDAGA
MADISON
MONTGOMERY
SCHENECTADY
RENSSELAER
OTSEGO
ALBANY
TOMPKINS
CORTLAND
CHENANGO
SCHOHARIE
DELAWARE
GREENE
TIOGA
BROOME
COLUMBIA
ULSTER
DUTCHESS
SULLIVAN
ORANGE
PUTNAM
ROCKLAND
WESTCHESTER
BRONX
NEW YORK
QUEENS
NASSAU
SUFFOLK
KINGS
RICHMOND
SYMBOLS USED
County Seat
State Capital
Places 500 to 1000 Pop.
Places 1000 to 2500 Pop.
Places 2500 to 10,000 Pop.
Places 10,000 to 25,000 Pop.
Places over 25,000 Pop.
N
S
E
W
LONG ISLAND SOUND
ATLANTIC OCEAN
LONG ISLAND
EXTENSION
NEW YORK
(EASTERN PORTION)
SCALE
0 10 20 30
MILES

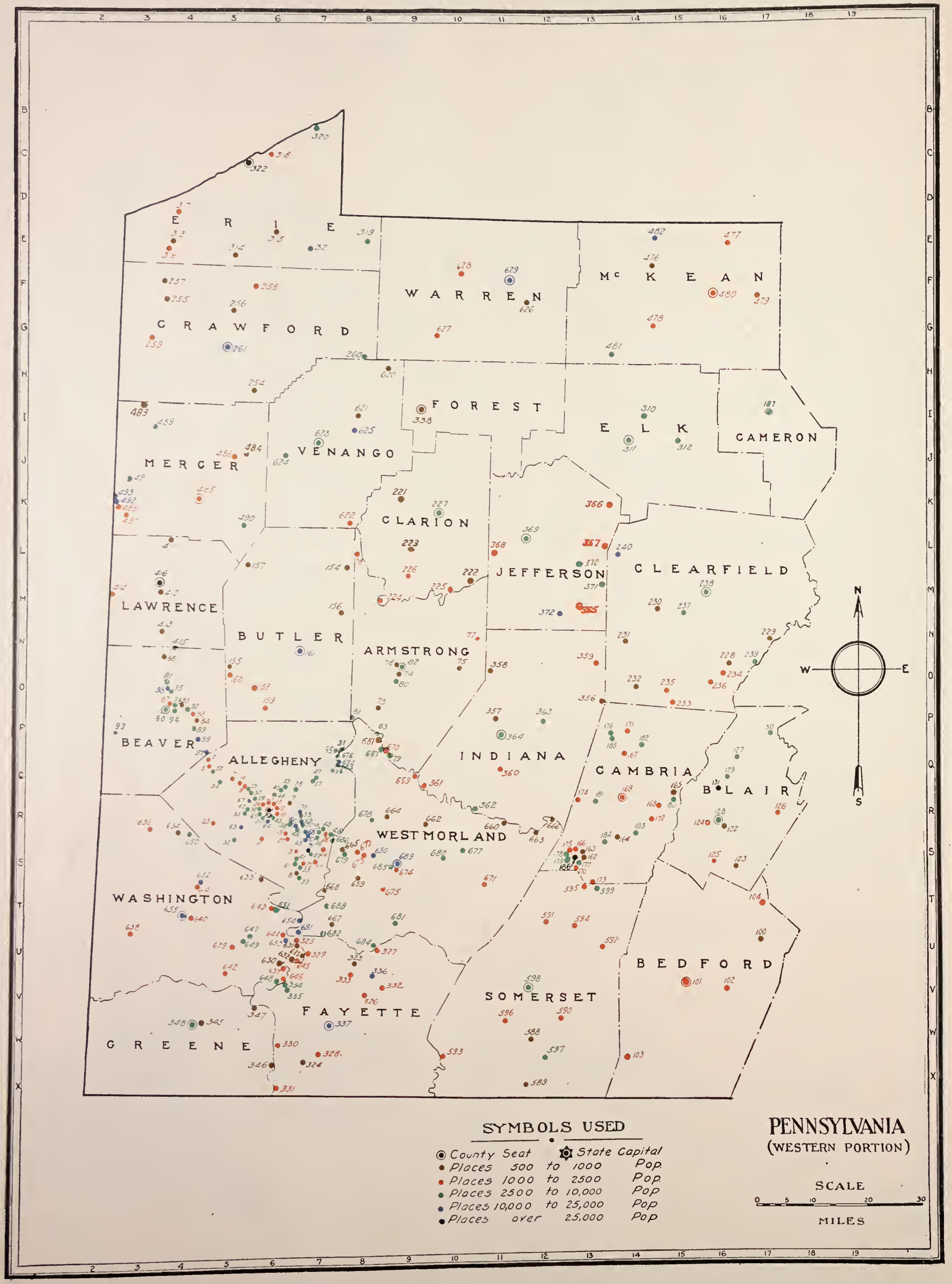
ERIE
CRAWFORD
MERCER
VENANGO
FOREST
ELK
CAMERON
WARREN
McKEAN
CLARION
JEFFERSON
CLEARFIELD
LAWRENCE
BUTLER
ARMSTRONG
BEAVER
ALLEGHENY
INDIANA
CAMBRIA
BLAIR
WESTMORLAND
WASHINGTON
FAYETTE
SOMERSET
BEDFORD
GREENE
N
S
E
W
SYMBOLS USED
County Seat
State Capital
Places 500 to 1000 Pop.
Places 1000 to 2500 Pop.
Places 2500 to 10,000 Pop.
Places 10,000 to 25,000 Pop.
Places over 25,000 Pop.
PENNSYLVANIA
(WESTERN PORTION)
SCALE
0 5 10 20 30
MILES

POTTER
TIOGA
BRADFORD
SUSQUEHANNA
WAYNE
SULLIVAN
WYOMING
LACKAWANNA
LYCOMING
PIKE
CLINTON
LUZERNE
COLUMBIA
MONROE
MONTOUR
CENTER
UNION
CARBON
NORTHUMBERLAND
SNYDER
SCHUYLKILL
NORTHAMPTON
MIFFLIN
JUNIATA
LEHIGH
BERKS
DAUPHIN
LEBANON
PERRY
HUNTINGDON
BUCKS
MONTGOMERY
CUMBERLAND
LANCASTER
PHILADELPHIA
DELAWARE
CHESTER
FRANKLIN
YORK
FULTON
ADAMS

N
W
E
S

SYMBOLS USED

- County Seat
- State Capital
- Places 500 to 1000 Pop.
- Places 1000 to 2500 Pop.
- Places 2500 to 10,000 Pop.
- Places 10,000 to 25,000 Pop.
- Places over 25,000 Pop.

PENNSYLVANIA
(EASTERN PORTION)

SCALE
0 5 10 20 30
MILES

RHODE ISLAND

SCALE

0 1 2 3 4 5 10

MILES

SYMBOLS USED

- County Seat
- State Capital
- Places 500 to 1000 Pop.
- Places 1000 to 2500 Pop.
- Places 2500 to 10,000 Pop.
- Places 10,000 to 25,000 Pop.
- Places over 25,000 Pop.

N
W E
S

PROVIDENCE

KENT

WASHINGTON

BRISTOL

NEWPORT

NARRAGANSETT BAY

ATLANTIC OCEAN

BLOCK ISLAND

1 Bristol
2 Warren
3 Barrington
4 Coventry
5 West Warwick
6 Cranston
7 Edgewood
8 Pawtuxet
9 Middletown
10 Newport
11 Block Island
12 Portsmouth
13 Tiverton
14 Jamestown
15 Scituate
16 Glocester
17 Foster
18 Johnston
19 North Providence
20 Cranston
21 Smithfield
22 North Smithfield
23 Burrillville
24 Pawtucket
25 Central Falls
26 Lincoln
27 North Providence
28 Pawtucket
29 Providence
30 Smithfield
31 Charlestown
32 South Kingstown
33 Narragansett
34 Hopkinton
35 Richmond
36 Exeter
37 Cumberland
38 North Kingstown
39 Westerly

GRAND ISLE
FRANKLIN
ORLEANS
ESSEX
LAMOILLE
CHITTENDEN
CALEDONIA
WASHINGTON
ADDISON
ORANGE
RUTLAND
WINDSOR
BENNINGTON
WINDHAM

N
W E
S

VERMONT

SCALE
0 5 10 20
MILES

SYMBOLS USED
- County Seat
- State Capital
- Places 500 to 1000 Pop.
- Places 1000 to 2500 Pop
- Places 2500 to 10,000 Pop.
- Places 10,000 to 25,000 Pop.
- Places over 25,000 Pop

CONNECTICUT

(See Special Notes in Introduction regarding certain New England States)

TOTALS FOR THE STATE

Population	Woman's World Circulation		Gen'l Stores	Grocers	Dry Goods	Clothing	Boots & Shoes	Hardware	Furniture	Drugs	Jewelry	Autos & Garages
	Town	R.F.D.										
1,380 631	5,777	999	475	5,103	784	340	632	239	302	545	289	1,359

Places Shown on Map

3 Places 500 to 1,000 Population
6 Places 1,000 to 2,500 Population
13 Places 2,500 to 10,000 Population
9 Places 10,000 to 25,000 Population
9 Places over 25,000 Population

Explanation

Class 0—Incorporated Places under 500 Population and Unincorporated Places of All Sizes.
Class 1—Incorporated Places 500 to 1,000 Population. (Printed in Brown on Map).
Class 2—Incorporated Places 1,000 to 2,500 Population. (Printed in Red on Map).
Class 3—Incorporated Places 2,500 to 10,000 Population. (Printed in Green on Map)
Class 4—Incorporated Places 10,000 to 25,000 Population. (Printed in Blue on Map).
Class 5—Incorporated Places over 25,000 Population. (Printed in Black on Map).

Map Key No.		Location on Map	Population	Woman's World Circulation		Gen'l Stores	Grocers	Dry Goods	Clothing	Boots & Shoes	Hardware	Furniture	Drugs	Jewelry	Autos&Garages
				Town	R.F.D.										
	FAIRFIELD CO.	Total	320,936	1,081	235	85	1066	163	84	116	59	65	90	71	270
	Class 0	Total	77,237	320	111	70	201	21	18	...	22	12	6	23	4
	Class 2														
1	New Canaan	L- 4	1,918	26	14	1	6	1	1	2	2	2	2	1	8
2	Ridgefield	J- 3	1,030	14	8	1	6	1	1	3	1	1	2	1	3
	Class 3														
3	Greenwich	M- 2	5,939	32	4	2	24	5	1	5	3	1	3	3	23
4	Shelton	J- 8	9,475	45	13	...	36	2	2	3	2	1	3	1	6
	Class 4														
5	Danbury	I- 4	18,943	143	40	1	80	10	11	8	2	7	9	7	24
	Class 5														
6	**Bridgeport**	K- 7	143,555	321	25	8	532	80	30	59	20	25	52	23	137
7	Norwalk	L- 4	27,743	71	12	...	26	6	4	5	2	1	2	3	18
8	Stamford	M- 3	35,096	109	8	2	155	37	16	31	5	15	11	9	47
	HARTFORD CO.	Total	336,027	1,285	109	83	1287	130	69	125	41	68	144	62	328
	Class 0	Total	111,949	606	97	76	285	39	16	35	16	9	37	8	106
	Class 2														
9	Farmington	E-13	1,021	6	3	1	1	...	...	...	1	...	...	...	2
	Class 3														
10	Southington	F-11	5,085	24	2	1	23	4	2	4	1	1	2	1	3
	Class 4														
11	Bristol	E-10	20,620	96	7	...	75	10	7	10	3	4	8	3	8
	Class 5														
12	**Hartford** ★	D-13	138,036	394	.....	4	656	52	32	55	16	40	77	44	187
13	New Britain	F-13	59,316	159	.....	1	245	25	12	21	4	14	20	6	22
	LITCHFIELD CO.	Total	76,262	570	147	58	224	47	27	40	21	27	37	17	110
	Class 0†	Total	41,295	347	79	53	83	16	8	14	10	8	20	6	52
	Class 1														
14	Bantam	E- 6	608	4	.....	1	1	.....	.....	1	.....	.....	.....	.....	.....
15	**Litchfield**	E- 7	707	9	12	...	4	2	3	2	2	2	2	...	4
	Class 3														
16	New Milford ¶	G- 5	4,781	37	18	1	6	5	3	5	1	3	3	2	8
17	**Winsted**	C- 9	8,248	72	19	1	28	6	4	7	2	5	5	2	23
	Class 4														
18	Torrington	D- 8	20,623	101	19	2	102	18	9	11	6	9	7	7	23
	MIDDLESEX CO.	Total	47,550	361	68	31	138	25	10	30	7	7	21	7	71
	Class 0	Total	33,912	230	68	31	49	11	4	11	4	1	11	3	43
	Class 4														
19	**Middletown**	G-13	13,638	131	.....	...	89	14	6	19	3	6	10	4	28
	NEW HAVEN CO.	Total	415,214	1,304	109	57	1833	313	88	223	74	85	185	98	336
	NEW HAVEN CO.—Continued														
	Class 0	Total	73,284	275	55	44	232	29	11	15	9	4	26	1	61
	Class 2														
20	Guilford	J-14	1,612	30	3	1	7	1	...	1	1	1	2	...	3
	Class 3														
21	Branford	J-12	2,619	37	11	1	19	3	1	...	1	2	3	1	3
22	Wallingford	H-11	9,648	51	16	1	39	11	2	10	3	4	4	2	14
	Class 4														
23	Ansonia	I- 9	17,643	42	.....	2	99	21	1	7	4	9	4	3	15
24	Derby	J- 8	11,238	17	.....	1	62	11	3	9	3	4	6	5	11
25	Naugatuck	H- 9	15,051	45	7	...	48	7	3	6	2	3	7	2	8
	Class 5														
26	Meriden	G-12	29,867	182	.....	...	135	16	5	18	5	6	9	4	11
27	**New Haven**	J-10	162,537	376	3	5	750	157	34	107	36	47	87	60	147
28	**Waterbury**	G- 9	91,715	249	14	2	442	57	25	50	10	5	37	20	60
	NEW LONDON CO.	Total	104,611	455	163	79	357	60	35	53	19	31	41	21	149
	Class 0	Total	46,174	221	88	58	68	11	6	9	1	5	8	1	41
	Class 1														
29	Colchester	G-18	913	7	5	5	10	5	1	...	...	1	2	1	1
	Class 2														
30	Stonington	J-23	2,100	8	9	1	9	4	2	2	2	1	2	1	6
	Class 3														
31	Groton	I-21	4,236	17	6	1	14	...	...	1	1	...	1	1	7
32	Jewett City	F-22	3,196	.....	.....	3	12	2	1	1	1	2	3	...	6
	Class 4														
33	**Norwich**	G-20	22,304	107	54	8	95	14	10	21	7	9	15	9	35
	Class 5														
34	**New London**	I-20	25,688	95	1	3	149	24	15	19	7	13	10	8	50
	TOLLAND CO.	Total	27,216	306	116	30	60	11	6	15	6	5	8	4	22
	Class 0†	Total	15,067	166	53	28	23	.....	.....	.....	.....	.....	2	...	6
	Class 2														
35	**Tolland** ¶	C-17	1,040	2	1	1	...	.....	.....	.....	.....	.....	.....	.....	...
	Class 3														
36	Rockville	C-16	7,726	113	48	1	25	8	3	9	4	4	4	3	10
37	Stafford Springs	B-17	3,383	25	14	...	12	3	3	6	2	1	2	1	6
	WINDHAM CO.	Total	52,815	415	52	52	140	35	21	30	12	14	19	9	73
	Class 0	Total	29,644	204	29	51	49	5	4	6	3	3	4	...	24
	Class 3														
38	Danielson	D-23	3,130	26	1	...	19	5	3	4	3	1	4	1	6
39	**Putnam**	C-23	7,711	35	22	...	27	12	4	8	3	4	5	5	21
	Class 4														
40	**Willimantic**	E-19	12,330	150	.....	1	45	13	10	12	3	6	6	3	22

Bold Face Type Designates County Seat
★ Designates State Capital.
¶ Designates Unincorporated Place (Shown only when County Seat).
† Excepting County Seat Shown Separately.

DELAWARE

TOTALS FOR THE STATE

Population	Woman's World Circulation		Gen'l Stores	Grocers	Dry Goods	Clothing	Boots & Shoes	Hardware	Furniture	Drugs	Jewelry	Autos & Garages
	Town	R.F.D.										
223,003	460	213	430	826	133	45	48	61	54	106	47	255

Places Shown on Map

12 Places 500 to 1,000 Population — 3 Places 2,500 to 10,000 Population
9 Places 1,000 to 2,500 Population — 0 Places 10,000 to 25,000 Population
1 Place over 25,000 Population

Explanation

Class 0—Incorporated Places under 500 Population and Unincorporated Places of All Sizes.
Class 1—Incorporated Places 500 to 1,000 Population. (Printed in Brown on Map).
Class 2—Incorporated Places 1,000 to 2,500 Population. (Printed in Red on Map).

Explanation

Class 3—Incorporated Places 2,500 to 10,000 Population. (Printed in Green on Map)
Class 4—Incorporated Places 10,000 to 25,000 Population. (Printed in Blue on Map).
Class 5—Incorporated Places over 25,000 Population. (Printed in Black on Map).

Map Key No.		Location on Map	Population	Woman's World Circulation		Gen'l Stores	Grocers	Dry Goods	Clothing	Boots & Shoes	Hardware	Furniture	Drugs	Jewelry	Autos & Garages
				Town	R.F.D.										
	KENT CO.	**Total**	**31,023**	**125**	**44**	**107**	**53**	**12**	**6**	**4**	**18**	**9**	**11**	**6**	**48**
	Class 0	**Total**	**17,766**	34	5	55	9	...	...	...	6	...	...	...	8
	Class 1														
1	Camden	I-32	531	7	.....	5	1	...	...	1	1	...	1	...	1
2	Clayton	G-31	872	11	2	4	2	1	...	...	1	...	1	...	3
3	Felton	I-32	771	6	5	8	2	1	...	...	2	1	1	1	4
4	Frederica	J-33	611	9	2	8	3	...	...	...	1	1	1	...	3
5	Hartly	H-31	905	2	1	3	1	...	...	...	...	...	...	...	1
6	Wyoming	I-31	661	4	6	6	4	...	...	...	...	...	...	...	1
	Class 2														
7	Harrington	J-31	1,617	12	11	9	6	1	2	...	2	1	1	1	7
8	Smyrna	G-32	1,953	13	5	4	6	4	...	1	3	2	2	1	8
	Class 3														
9	**Dover** ★	H-32	4,042	27	7	5	19	5	4	2	2	4	4	3	12
25	Milford, (See also Sussex Co.)	J-33	1,294	(See Sussex Co.)		(See Sussex Co. for Stores)									
	NEW CASTLE CO.	**Total**	**148,239**	**211**	**75**	**112**	**694**	**103**	**27**	**33**	**24**	**34**	**74**	**31**	**148**
	Class 0	**Total**	**28,414**	77	41	59	43	2	...	...	2	...	5	1	25
	Class 1														
10	Elsmere	D-32	620	1	.....	1	2	...	...	...	...	...	...	...	3
11	Newport	D-31	676	4	2	2	...	...	...	...	1	...	1	...	5
	Class 2														
12	Delaware City	E-32	1,064	1	1	6	1	1	1	...	2	...	1	...	2
	NEW CASTLE CO.—Continued														
13	Middletown	F-30	1,260	6	6	8	2	2	2	1	2	2	2	...	6
14	Newark	D-30	2,183	8	18	8	5	1	1	...	2	1	2	1	7
	Class 3														
15	New Castle	D-32	3,854	6	1	3	18	3	...	1	...	...	2	1	3
	Class 5														
16	**Wilmington**	D-32	110,168	108	6	25	623	94	23	31	15	31	61	28	97
	SUSSEX CO.	**Total**	**43,741**	**124**	**94**	**211**	**79**	**18**	**12**	**11**	**19**	**11**	**21**	**10**	**59**
	Class 0	**Total**	**31,031**	50	25	108	11	2	2	..	1	...	2	...	19
	Class 1														
17	Bridgeville	L-30	945	8	5	15	7	..	...	...	2	...	2	...	3
18	Delmar	N-32	780	14	5	11	6	1	2	...	3	1	1	2	4
19	Greenwood	K-31	500	6	4	6	2	1	...	...	1	...	...	...	1
20	Milton	L-34	898	2	1	7	3	1	...	...	1	1	3	...	3
	Class 2														
21	**Georgetown**	L-33	1,710	8	6	16	6	2	...	1	3	2	4	1	6
22	Laurel	M-32	2,253	12	8	17	13	3	3	3	3	2	2	2	4
23	Lewes	K-35	2,074	5	11	9	7	4	1	2	...	2	2	1	4
24	Seaford	L-32	2,141	6	14	13	9	2	2	1	2	3	3	2	6
	Class 3														
25	Milford, (See also Kent Co.)	J-33	1,409	13	15	9	15	2	2	4	3	...	2	2	9

Bold Face Type Designates County Seat.
★ Designates State Capital.

¶ Designates Unincorporated Place (Shown only when County Seat).
† Excepting County Seat Shown Separately.

DISTRICT OF COLUMBIA

TOTALS FOR THE DISTRICT

Population	Woman's World Circulation		Gen'l Stores	Grocers	Dry Goods	Clothing	Boots&Shoes	Hardware	Furniture	Drugs	Jewelry	Autos & Garages
	Town	R.F.D.										
437,571	842	31	31	1,409	176	98	119	110	98	194	107	353

Places Shown on Map

1 Place over 25,000 Population

Explanation

Class 5—Incorporated Places over 25,000 Population. (Printed in Black on Map).

Map Key No.		Location on Map	Population	Woman's World Circulation		Gen'l Stores	Grocers	Dry Goods	Clothing	Boots & Shoes	Hardware	Furniture	Drugs	Jewelry	Autos & Garages
				Town	R.F.D.										
	DISTRICT OF COLUMBIA	**Total**	**437,571**	**842**	**31**	**31**	**1409**	**176**	**98**	**119**	**110**	**98**	**194**	**107**	**353**
	Class 5														
1	**Washington** ★	K-20	437,571	842	31	31	1409	176	98	119	110	98	194	107	353

Bold Face Type Designates County Seat. ★ Designates State Capital.

MAINE

TOTALS FOR THE STATE

Population	Woman's World Circulation		Gen'l Stores	Grocers	Dry Goods	Clothing	Boots & Shoes	Hardware	Furniture	Drugs	Jewelry	Autos&Garages
	Town	R.F.D.										
768,014	3,528	1,493	1,159	2,396	412	229	291	232	174	379	228	1,185

Places Shown on Map

6 Places 500 to 1,000 Population
11 Places 1,000 to 2,500 Population
19 Places 2,500 to 10,000 Population
5 Places 10,000 to 25,000 Population
3 Places over 25,000 Population

Explanation

Class 0—Incorporated Places under 500 Population and Unincorporated Places of All Sizes.
Class 1—Incorporated Places 500 to 1,000 Population. (Printed in Brown on Map).
Class 2—Incorporated Places 1,000 to 2,500 Population. (Printed in Red on Map).
Class 3—Incorporated Places 2,500 to 10,000 Population. (Printed in Green on Map).
Class 4—Incorporated Places 10,000 to 25,000 Population. (Printed in Blue on Map).
Class 5—Incorporated Places over 25,000 Population. (Printed in Black on Map).

Map Key No.		Location on Map	Population	Woman's World Circulation		Gen'l Stores	Grocers	Dry Goods	Clothing	Boots&Shoes	Hardware	Furniture	Drugs	Jewelry	Autos&Garages
				Town	R.F.D.										
	ANDROSCOGGIN CO.	Total	65,796	257	119	26	204	24	28	31	14	19	29	18	70
	Class 0	Total	17,020	97	64	24	40	8	2	9	6	2	10	4	16
	Class 4														
1	**Auburn**	K- 3	16,985	92	48	1	55	3	4	3	2	..	5	6	23
	Class 5														
2	Lewiston	K- 4	31,791	68	7	1	109	13	22	19	6	17	14	8	31
	AROOSTOOK CO.	Total	81,728	200	86	196	180	44	25	14	28	14	31	22	138
	Class 0†	Total	70,092	135	50	183	142	31	17	8	19	8	18	15	85
	Class 2														
3	Fort Fairfield	C-11	1,993	20	7	5	10	4	4	1	3	1	3	2	9
	Class 3														
4	**Houlton¶**	E-11	6,191	30	17	4	17	5	2	3	4	3	6	3	16
5	Presque Isle	D-10	3,452	15	12	4	11	4	2	2	2	2	4	2	18
	CUMBERLAND CO.	Total	124,376	515	147	67	418	45	27	44	19	35	75	32	204
	Class 0	Total	27,993	142	72	62	65	6	5	2	3	4	9	5	49
	Class 2														
6	Bridgton	K- 2	1,545	24	5	3	4	2	1	2	2	1	3	2	6
7	Freeport	L- 4	1,075	13	8	..	7	1	.	3	1	1	2	1	6
	Class 3														
8	Brunswick	L- 4	5,784	20	12	...	29	5	2	6	2	2	5	2	12
9	South Portland	M- 4	9,254	44	8	..	34	1	1	.	1	.	5	.	15
10	Westbrook	M- 3	9,453	32	17	1	21	4	3	6	2	1	4	2	7
	Class 5														
11	**Portland**	M- 3	69,272	240	25	1	258	26	15	25	8	26	47	20	109
	FRANKLIN CO.	Total	19,825	124	66	36	40	12	9	6	6	3	10	6	39
	Class 0	Total	16,705	76	28	30	26	7	2	3	3	1	5	3	18
	Class 1														
12	Phillips	I- 3	788	11	7	2	3	2	1	1	...	1	1	..	4
13	Rangeley	I- 2	682	4	.....	2	4	1	2	1	2	..	1	1	4
	Class 2														
14	**Farmington**	J- 4	1,650	33	31	2	7	2	4	1	1	1	3	2	13
	HANCOCK CO.	Total	30,361	206	67	123	140	34	7	9	11	7	14	10	57
	Class 0	Total	27,303	188	44	121	129	33	4	7	8	4	12	7	46
	Class 3														
15	**Ellsworth**	J- 9	3,058	18	23	2	11	1	3	2	3	3	2	3	11
	KENNEBEC CO.	Total	63,844	220	162	46	206	26	13	27	20	14	29	24	88
	Class 0	Total	28,140	92	110	43	68	12	2	5	8	5	7	3	33
	Class 3														
16	Gardiner	K- 5	5,475	22	20	...	19	4	2	6	2	1	3	5	9
17	Hallowell	K- 5	2,764	20	.....	...	12	1	2	2	2	2	2	1	3
	Class 4														
18	**Augusta★**	K- 5	14,114	38	20	2	54	5	4	7	5	3	10	5	25
19	Waterville	J- 6	13,351	48	12	1	53	4	3	7	3	3	7	10	18
	KNOX CO.	Total	26,245	188	44	48	100	15	13	11	7	5	16	9	39
	Class 0	Total	18,136	119	39	44	65	11	3	5	4	1	9	5	25
	Class 3														
20	**Rockland**	K- 7	8,109	69	5	4	35	4	10	6	3	4	7	4	14
	LINCOLN CO.	Total	15,976	116	46	50	82	19	8	10	9	3	6	4	25
	Class 0†	Total	14,784	109	37	48	72	17	7	8	7	3	4	3	23
	Class 2														
21	**Wiscasset¶**	L- 5	1,192	7	9	2	10	2	1	2	2	...	2	1	2
	OXFORD CO.	Total	37,700	318	132	72	102	13	10	15	17	10	17	14	63
	Class 0	Total	25,373	206	98	58	55	8	2	3	8	3	6	5	29
	OXFORD CO.,—Continued														
	Class 1														
22	Bethel	J- 2	745	22	16	8	5	...	...	1	2	1	1	1	3
23	Fryeburg	K- 1	565	25	.....	4	2	...	...	2	1	1	1	1	2
	Class 2														
24	Norway	K- 2	2,208	30	9	...	9	2	1	3	3	2	3	1	11
25	**South Paris**	K- 3	1,793	16	8	1	6	1	1	2	1	1	2	2	7
	Class 3														
26	Rumford Falls (Rumford)	J- 2	7,016	19	1	1	25	2	6	4	2	2	4	4	11
	PENOBSCOT CO.	Total	87,684	309	177	163	248	47	23	34	27	16	44	24	155
	Class 0	Total	47,100	205	138	154	103	27	9	15	17	6	17	11	76
	Class 2														
27	Lincoln	H- 9	1,586	12	.....	...	9	5	4	2	2	1	2	2	6
	Class 3														
28	Brewer	I- 8	6,064	2	1	...	12	1	...	1	2	...	3	1	10
29	Old Town	I- 8	6,956	22	6	5	19	3	6	6	3	4	5	2	10
	Class 5														
30	**Bangor**	I- 8	25,978	68	32	4	105	11	4	10	3	5	17	8	53
	PISCATAQUIS CO.	Total	20,554	114	39	41	41	9	9	5	6	6	15	6	27
	Class 0†	Total	18,575	98	22	41	34	5	6	2	4	3	11	4	20
	Class 2														
31	**Dover¶**	H- 7	1,979	16	17	...	7	4	3	3	2	3	4	2	7
	SAGADAHOC CO.	Total	23,021	77	33	15	85	6	5	7	4	4	9	5	27
	Class 0	Total	8,290	51	29	14	34	1	1	2	2	1	2	1	10
	Class 4														
32	**Bath**	L- 5	14,731	26	4	1	51	5	4	5	2	3	7	4	17
	SOMERSET CO.	Total	37,171	183	79	55	98	28	13	20	17	9	21	15	54
	Class 0†	Total	23,568	125	37	49	52	14	6	5	10	4	11	5	28
	Class 2														
33	Pittsfield	I- 6	2,146	10	8	3	5	5	1	2	2	2	2	2	6
	Class 3														
34	Fairfield	J- 5	2,747	15	.....	1	17	2	3	5	1	...	2	2	8
35	Madison	I- 5	2,729	12	5	...	6	2	1	3	3	1	2	3	4
36	**Skowhegan¶**	I- 5	5,981	21	29	2	18	5	2	5	1	2	4	3	8
	WALDO CO.	Total	21,328	117	102	63	61	14	4	9	8	2	6	5	35
	Class 0	Total	16,245	84	88	62	48	11	2	3	4	1	4	2	26
	Class 3														
37	**Belfast**	J- 8	5,083	33	14	1	13	3	2	6	4	1	2	3	9
	WASHINGTON CO.	Total	41,709	219	45	104	145	26	12	10	13	7	21	13	62
	Class 0†	Total	28,979	148	40	100	89	12	4	3	8	3	12	8	46
	Class 2														
38	**Machias¶**	I-12	2,152	17	.....	...	6	6	3	1	1	2	2	1	4
	Class 3														
39	Calais	H-13	6,084	25	4	...	20	4	3	4	2	1	2	2	8
40	Eastport	I-14	4,494	29	1	4	30	4	2	2	2	1	5	2	4
	YORK CO.	Total	70,696	365	149	54	246	50	23	39	26	20	36	21	112
	Class 0†	Total	44,480	275	116	50	135	28	10	22	21	11	23	13	79
	Class 1														
41	**Alfred¶**	M- 2	738	6	8	2	1	...	...	...	...	...	...	...	2
42	York Beach	N- 2	653	3	.....	...	4	2	3	1	...	...	1	...	5
	Class 3														
43	Saco	M- 3	6,817	37	12	1	29	3	1	3	1	1	4	2	12
	Class 4														
44	Biddeford	M- 2	18,008	44	13	1	77	17	9	13	4	8	8	6	14

Bold Face Type Designates County Seat
★ Designates State Capital.
¶ Designates Unincorporated Place (Shown only when County Seat).
† Excepting County Seat Shown Separately.

MARYLAND

TOTALS FOR THE STATE

Population	Woman's World Circulation		Gen'l Stores	Grocers	Dry Goods	Clothing	Boots & Shoes	Hardware	Furniture	Drugs	Jewelry	Autos & Garages
	Town	R.F.D.										
1,449,661	3,980	683	2,558	4,206	720	266	431	384	298	529	240	1,308

Places Shown on Map

3 Places under 500 Population
32 Places 500 to 1,000 Population
26 Places 1,000 to 2,500 Population
12 Places 2,500 to 10,000 Population
2 Places 10,000 to 25,000 Population
3 Places over 25,000 Population

Explanation

Class 0—Incorporated Places under 500 Population and Unincorporated Places of All Sizes.
Class 1—Incorporated Places 500 to 1,000 Population. (Printed in Brown on Map)
Class 2—Incorporated Places 1,000 to 2,500 Population. (Printed in Red on Map).

Explanation

Class 3—Incorporated Places 2,500 to 10,000 Population. (Printed in Green on Map)
Class 4—Incorporated Places 10,000 to 25,000 Population. (Printed in Blue on Map).
Class 5—Incorporated Places over 25,000 Population. (Printed in Black on Map).

Map Key No.		Location on Map	Population	Woman's World Circulation		Gen'l Stores	Grocers	Dry Goods	Clothing	Boots & Shoes	Hardware	Furniture	Drugs	Jewelry	Autos & Garages
				Town	R.F.D.										
	ALLEGANY CO.—Total		**69,938**	**822**	**21**	**123**	**235**	**12**	**14**	**19**	**13**	**17**	**19**	**18**	**60**
	Class 0—Total		26,378	64	5	70	18	1	1	...	2	...	...	...	7
	Class 1														
1	Barton	E-4	765	8	.....	7	3	...	...	...	...	...	...	...	1
2	Midland	E-5	910	6	.....	5	7	...	...	...	...	...	...	...	...
	Class 2														
3	Lonaconing	E-5	2,054	20	.....	14	12	1	2	2	1	3	2	...	2
	Class 3														
4	Frostburg	D-5	6,017	146	1	7	34	5	5	6	1	3	5	2	8
5	Westernport	F-4	3,977	27	.....	6	12	1	1	...	...	...	1	1	3
	Class 5														
6	**Cumberland**	D-7	29,837	551	15	14	149	4	5	11	9	11	11	15	39
	ANNE ARUNDEL CO.—Total		**43,408**	**96**	**23**	**145**	**66**	**9**	**8**	**14**	**5**	**6**	**11**	**4**	**27**
	Class 0—Total		32,194	78	10	138	31	1	1	...	2	1	1	...	15
	Class 4														
7	**Annapolis★**	J-25	11,214	18	13	7	35	8	7	14	3	5	10	4	12
	BALTIMORE CO., (Including Baltimore City.)—Total		**808,643**	**1,054**	**53**	**290**	**2983**	**605**	**170**	**325**	**187**	**178**	**348**	**149**	**571**
	Class 0†—Total		71,287	224	41	209	79	5	1	1	8	1	10	3	63
	Class 3														
8	**Towson¶**	F-24	3,530	7	7	6	8	3	1	1	...	...	3	...	5
	Class 5														
9	Baltimore	G-23	733,826	823	5	75	2896	597	168	323	179	177	335	146	503
	CALVERT CO.—Total		**9,744**	**26**	.....	**76**	**7**	**1**	...	...	**5**	...	...	...	**19**
	Class 0†—Total		9,544	22	.....	73	6	1	...	...	5	...	...	...	17
10	**Prince Frederick¶**	M-24	200	4	.....	3	1	...	...	...	...	...	...	...	2
	CAROLINE CO.—Total		**18,652**	**65**	**27**	**66**	**30**	**2**	**1**	**2**	**15**	**1**	**8**	**3**	**37**
	Class 0—Total		13,533	19	4	28	6	1	...	...	5	...	...	...	17
	Class 1														
11	Greensboro	J-29	668	1	1	7	6	...	...	1	2	...	1	1	2
12	Preston	L-29	784	7	2	6	2	...	...	...	2	...	1	...	3
13	Ridgely	J-29	809	9	2	7	6	1	...	...	1	...	1	...	2
	Class 2														
14	**Denton**	K-30	1,570	20	10	13	6	...	1	1	2	...	2	1	5
15	Federalsburg	L-30	1,288	9	8	5	4	...	...	...	3	1	3	1	8
	CARROLL CO.—Total		**34,245**	**174**	**100**	**126**	**43**	**6**	**5**	**5**	**22**	**3**	**10**	**3**	**54**
	Class 0—Total		26,052	35	13	73	6	1	...	...	5	...	...	...	17
	Class 1														
16	Hampstead	E-21	566	4	4	10	...	...	...	...	1	...	1	...	8
17	Manchester	D-21	546	4	1	1	2	...	...	...	...	...	1	...	2
18	Mount Airy, (See also Frederick Co.)	G-19	556	20	14	10	5	...	1	2	4	...	1	1	5
19	New Windsor	E-19	512	6	3	5	3	...	...	...	1	...	1	...	3
20	Sykesville	G-21	610	11	6	5	2	...	...	...	3	...	1	...	4
21	Taneytown	D-19	800	13	6	3	5	...	...	...	2	...	1	1	2
	Class 2														
22	Union Bridge	E-19	1,082	21	3	4	5	...	2	...	1	...	1	...	5
23	**Westminster**	E-20	3,521	60	50	15	15	5	2	3	5	3	3	1	8
	CECIL CO.—Total		**23,612**	**83**	**41**	**86**	**49**	**2**	**7**	**7**	**13**	**2**	**11**	**2**	**28**
	Class 0—Total		17,140	32	17	59	13	...	...	...	5	1	2	...	12
	Class 1														
24	Chesapeake City	E-30	958	7	2	7	6	...	...	1	2	...	1	...	3
25	Perryville	E-28	652	9	.....	2	3	1	...	...	...	...	1	...	3
	Class 2														
26	North East	E-29	1,112	10	10	7	7	...	1	1	2	...	2	...	4
27	Port Deposit	E-28	1,090	7	1	2	4	...	4	2	2	...	2	1	2
	Class 3														
28	**Elkton**	E-29	2,660	18	11	9	16	1	2	3	2	1	3	1	4
	CHARLES CO.—Total		**17,705**	**45**	**1**	**115**	**18**	**1**	..		**5**	**1**	**1**		**8**
	Class 0†—Total		17,405	43	1	108	16	1	...	...	4	1	1	...	7
29	**La Plata**	M-21	300	2	.....	7	2	...	...	...	1	...	...	...	1
	DORCHESTER CO.—Total		**27,895**	**55**	**8**	**139**	**62**	**5**	**4**	**6**	**10**	**6**	**10**	**4**	**19**
	Class 0—Total		19,353	30	3	116	28	...	...	...	5	1	2	...	7
	DORCHESTER CO.—Cont'd														
	Class 2														
30	Hurlock	M-29	1,075	6	1	6	4	...	...	...	2	...	1	1	2
	Class 3														
31	**Cambridge**	M-28	7,467	19	4	17	30	5	4	6	3	5	7	3	10
	FREDERICK CO.—Total		**52,541**	**316**	**57**	**67**	**89**	**7**	**9**	**9**	**20**	**18**	**13**	**7**	**82**
	Class 0—Total		34,013	73	22	40	16	.	...	2	3	1	1	...	39
	Class 1														
32	Emmitsburg	D-18	940	10	1	2	4	1	1	1	3	2	2	1	5
33	Middletown	F-16	749	20	6	3	1	...	...	...	...	1	...	...	5
18	Mount Airy, (See also Carroll Co.)	G-19	198	(See Carroll Co.)		(See Carroll Co. for Stores.)									
34	Walkersville	F-17	596	11	1	5	2	...	...	...	1	...	...	...	2
	Class 2														
35	Thurmont	E-17	1,074	12	3	6	3	...	2	1	2	2	2	...	4
	Class 3														
36	Brunswick	G-16	3,905	30	1	8	20	1	...	...	2	2	3	1	5
	Class 4														
37	**Frederick**	F-17	11,066	160	23	3	43	5	6	5	9	10	5	5	22
	GARRETT CO.—Total		**19,678**	**90**	**22**	**79**	**16**	**1**	...	**2**	**2**	**2**	**4**	**5**	**20**
	Class 0—Total		17,409	67	11	61	8	1	...	1	1	1	1	2	8
	Class 2														
38	Kitzmillersville	F-3	1,044	1	.....	8	5	...	...	...	...	...	...	1	2
39	**Oakland**	F-1	1,225	22	11	10	3	...	...	1	1	1	3	2	10
	HARFORD CO.—Total		**29,291**	**83**	**39**	**122**	**46**	**10**	**4**	**4**	**11**	**7**	**8**	**4**	**51**
	Class 0—Total		22,756	51	15	100	5	1	...	...	3	4	...	...	25
	Class 2														
40	Aberdeen	E-27	1,067	5	8	12	3	...	...	...	1	...	2	...	6
41	**Bel Air**	E-26	1,091	11	10	4	10	2	...	1	3	1	3	2	15
	Class 3														
42	Havre de Grace	E-28	4,377	16	6	6	28	7	4	3	4	2	3	2	5
	HOWARD CO.—Total		**15,826**	**32**	**12**	**62**	**21**	**2**	**1**	**2**	**3**	**2**	**3**	**1**	**19**
	Class 0—Total		14,580	20	6	55	10	1	...	1	...	...	1	...	12
	Class 2														
43	**Ellicott City**	G-22	1,246	12	6	7	11	1	1	1	3	2	2	1	7
	KENT CO.—Total		**15,026**	**50**	**11**	**74**	**29**	**5**	**4**	**3**	**7**	**2**	**5**	**2**	**25**
	Class 0—Total		11,917	23	3	44	10	2	1	...	5	1	2	...	8
	Class 1														
44	Rock Hall	J-27	572	13	2	14	7	...	...	1	...	...	1	...	5
	Class 3														
45	**Chestertown**	H-28	2,537	14	6	16	12	3	3	2	2	1	2	2	12
	MONTGOMERY CO.—Total		**34,921**	**114**	**61**	**118**	**25**	...	**2**	**1**	**5**	**4**	**5**	...	**44**
	Class 0—Total		32,173	72	38	97	17	...	2	1	4	2	2	...	29
	Class 1														
46	Gaithersburg	H-19	729	25	13	8	2	...	...	...	1	1	1	...	5
47	Kensington	I-20	874	3	.....	2	2	...	...	...	...	...	1	...	1
	Class 2														
48	**Rockville**	I-19	1,145	14	10	11	4	...	...	...	...	1	1	...	9
	PRINCE GEORGES CO.—Total		**43,347**	**125**	**19**	**130**	**85**	**10**	**2**	**3**	**5**	**3**	**7**	**2**	**36**
	Class 0†—Total		33,118	63	15	86	45	1	...	1	1	...	4	...	18
51	**Upper Marlboro**	K-22	385	3	1	14	6	1	...	...	...	...	...	...	2
	Class 1														
49	Bladensburg	J-21	597	.....	.....	3	2	...	...	...	...	...	...	...	2
50	Bowie	J-22	677	10	2	9	2	...	...	...	...	...	...	1	...
51	**Upper Marlboro** (See above)	K-22													
	Class 2														
52	Capitol Heights	K-21	1,194	5	.....	5	4	...	...	...	...	...	...	...	2
53	Laurel	I-21	2,239	19	1	9	10	2	2	2	3	2	1	1	5
54	Mount Rainier	J-21	2,462	12	.....	...	7	3	...	...	...	...	1	...	1
	Class 3														
55	Hyattsville	J-21	2,675	13	.....	4	9	3	...	...	1	1	1	...	6
	QUEEN ANNES CO.—Total		**16,001**	**31**	**8**	**73**	**17**	**2**	**2**	**3**	**13**	**2**	**9**	**1**	**13**

Bold Face Type Designates County Seat.
★ Designates State Capital.

¶ Designates Unincorporated Place (Shown only when County Seat).
† Excepting County Seat Shown Separately.

MARYLAND—Continued

Explanation

Class 0—Incorporated Places under 500 Population and Unincorporated Places of All Sizes.
Class 1—Incorporated Places 500 to 1,000 Population. (Printed in Brown on Map).
Class 2—Incorporated Places 1,000 to 2,500 Population. (Printed in Red on Map).

Explanation

Class 3—Incorporated Places 2,500 to 10,000 Population. (Printed in Green on Map).
Class 4—Incorporated Places 10,000 to 25,000 Population. (Printed in Blue on Map).
Class 5—Incorporated Places over 25,000 Population. (Printed in Black on Map).

Map Key No.	Location on Map	Population	Woman's World Circulation		Gen'l Stores	Grocers	Dry Goods	Clothing	Boots & Shoes	Hardware	Furniture	Drugs	Jewelry	Autos & Garages
			Town	R.F.D.										
QUEEN ANNES CO.—Cont'd														
Class 0	**Total**	14,236	26	6	66	12	1	...	1	8	1	6	...	9
Class 2														
56 Centerville	I-28	1,765	5	2	7	5	1	2	2	5	1	3	1	4
SAINT MARYS CO.	**Total**	**16,112**	**36**	**2**	**123**	**6**	...	**1**	**1**	**1**	...	...	...	**8**
Class 0	**Total**	15,555	29	2	110	5	...	...	...	1	...	...	...	4
Class 1														
57 Leonardtown	O-23	557	7	.....	13	1	...	1	1	...	...	...	...	4
SOMERSET CO.	**Total**	**24,602**	**38**	**20**	**129**	**47**	**9**	**6**	**2**	**8**	**2**	**10**	**1**	**21**
Class 0	**Total**	19,518	22	7	110	16	...	1	...	2	...	2	...	10
Class 1														
58 Princess Anne	P-31	968	8	8	8	5	2	2	2	2	...	2	...	6
Class 3														
59 Crisfield	R-30	4,116	8	5	11	26	7	3	...	4	2	6	1	5
TALBOT CO.	**Total**	**18,306**	**66**	**11**	**55**	**55**	**10**	**3**	**3**	**10**	**6**	**9**	**4**	**23**
Class 0	**Total**	12,519	28	9	40	17	2	...	...	3	1	1	...	3
Class 1														
60 Oxford	L-28	998	11	1	5	5	1	...	1	...	...	2	...	...
Class 2														
61 Saint Michaels	K-26	1,347	7	.....	3	8	1	2	2	2	1	2	1	4
Class 3														
62 Easton	K-28	3,442	20	1	7	25	6	1	...	5	4	4	3	16
WASHINGTON CO.	**Total**	**59,694**	**438**	**89**	**150**	**178**	**8**	**9**	**10**	**12**	**31**	**27**	**23**	**85**
Class 0	**Total**	25,423	70	8	91	14	...	...	...	...	2	1	1	14
WASHINGTON CO.—Cont'd														
Class 1														
63 Clear Spring	D-13	538	21	3	7	5	...	...	...	2	3	1	1	2
64 Funkstown	E-15	620	14	.....	...	2	...	...	...	...	...	...	...	1
65 Hancock	D-11	972	14	2	17	10	1	1	1	2	1	3	1	4
66 Sharpsburg	F-15	832	7	4	3	2	...	...	...	...	...	...	...	1
67 Smithsburg	D-16	586	27	17	4	2	...	...	...	1	...	1	...	1
Class 2														
68 Boonesboro	F-15	1,044	14	8	7	4	...	...	...	1	1	2	1	2
69 Williamsport	E-14	1,615	40	20	4	8	1	1	1	3	2	3	1	2
Class 5														
70 Hagerstown	D-15	28,064	231	27	17	131	6	7	8	3	22	16	18	58
WICOMICO CO.	**Total**	**28,165**	**81**	**23**	**110**	**63**	**7**	**10**	**7**	**7**	**4**	**4**	**3**	**31**
Class 0	**Total**	17,957	37	8	70	14	2	1	...	4	...	...	...	5
Class 1														
71 Hebron	N-31	651	3	1	10	3	...	...	...	...	...	1	...	3
72 Sharptown	M-31	713	5	.....	6	3	...	1	...	...	...	1	...	2
Class 2														
73 Delmar	N-31	1,291	(See Delmar, Del.)			(See Delmar, Del., for Stores.)								
Class 3														
74 **Salisbury**	O-32	7,553	36	14	24	43	5	8	7	3	4	2	3	19
WORCESTER CO.	**Total**	**22,309**	**60**	**35**	**100**	**36**	**6**	**4**	**3**	**5**	**1**	**7**	**4**	**27**
Class 0	**Total**	16,104	13	2	46	7	...	...	...	...	...	...	...	5
Class 1														
75 Ocean City	O-35	711	3	.....	9	3	...	...	...	1	...	2	...	4
Class 2														
76 Berlin	O-34	1,366	13	8	21	3	1	...	1	2	...	1	2	5
77 Poconoke City	Q-32	2,444	20	18	10	13	3	1	2	...	1	2	1	8
78 **Snow Hill**	P-33	1,684	11	7	14	10	2	3	...	2	...	2	1	5

Bold Face Type Designates County Seat
★ Designates State Capital.

¶ Designates Unincorporated Place (Shown only when County Seat).
† Excepting County Seat Shown Separately.

MASSACHUSETTS

(See Special Notes in Introduction regarding certain New England States)

TOTALS FOR THE STATE

Population	Woman's World Circulation		Gen'l Stores	Grocers	Dry Goods	Clothing	Boots & Shoes	Hardware	Furniture	Drugs	Jewelry	Autos & Garages
	Town	R.F.D.										
3,852,356	13,764	953	779	13,348	2,183	759	1,756	901	809	1,605	765	3,130

Places Shown on Map

35 Places 500 to 1,000 Population
99 Places 1,000 to 2,500 Population
103 Places 2,500 to 10,000 Population
39 Places 10,000 to 25,000 Population
27 Places over 25,000 Population

Explanation

Class 0—Places under 500 Population.
Class 1—Places 500 to 1,000 Population. (Printed in Brown on Map).
Class 2—Places 1,000 to 2,500 Population. (Printed in Red on Map).
Class 3—Places 2,500 to 10,000 Population. (Printed in Green on Map).
Class 4—Places 10,000 to 25,000 Population. (Printed in Blue on Map).
Class 5—Places over 25,000 Population. (Printed in Black on Map).

Map Key No.		Location on Map	Population	Woman's World Circulation		Gen'l Stores	Grocers	Dry Goods	Clothing	Boots & Shoes	Hardware	Furniture	Drugs	Jewelry	Autos & Garages
				Town	R.F.D.										
	BARNSTABLE CO.	Total	26,670	281	15	43	123	34	10	24	25	8	15	10	86
	Class 0	Total	✚672	178	9	23	81	18	3	9	7	3	5	6	47
	Class 1														
1	Brewster	H-21	688	3	.....	1	1	...	...	...	...	...	...	...	1
2	Truro	F-21	554	.....	.....	1	...	...	...	...	1	...	...	...	1
3	Wellfleet	G-21	826	6	.....	1	2	1	2	3	2	...	...	...	1
	Class 2														
4	Chatham	H-22	1,737	21	.....	1	3	3	...	3	1	1	2	1	7
5	Dennis	H-20	1,536	16	.....	3	2	...	...	...	...	...	...	...	1
6	Harwich	H-21	1,846	2	.....	...	2	1	...	1	2	...	1	...	...
7	Orleans	H-21	1,012	15	5	...	2	1	2	1	2	...	1	...	5
8	Sandwich	H-19	1,458	3	.....	4	4	2	...	1	1	1	2	1	3
9	Yarmouth	H-20	1,229	4	.....	1	...	...	...	...	...	...	...	...	...
	Class 3														
10	**Barnstable**	H-20	4,836	2	.....	1	3	...	...	...	1	1	...	...	6
11	Bourne	H-18	2,530	3	.....	2	4	1	...	...	...	...	...	...	2
12	Falmouth	I-18	3,500	3	.....	1	3	3	1	3	3	1	2	1	7
13	Provincetown	F-20	4,246	25	1	4	16	4	2	3	5	1	2	1	5
	BERKSHIRE CO.	Total	113,033	510	74	83	384	57	32	62	30	33	36	30	113
	Class 0	Total	✚4,238	89	8	37	20	4	...	2	1	...	1	1	5
	Class 1														
14	Becket	E- 3	674	.....	1	2	1	...	...	1	1	...	...	...	...
15	Richmond	D- 1	561	1	.....	1	...	...	...	...	...	...	...	...	1
	Class 2														
16	Cheshire	C- 3	1,476	5	1	4	2	...	...	...	...	...	...	...	1
17	Clarksburg	B- 3	1,136	(See N. Adams)			(See North Adams for Stores)								
18	Hinsdale	D- 3	1,065	14	2	3	2	...	...	...	...	...	1	...	1
19	Lanesborough	C- 2	1,054	5	1	2	...	...	...	...	...	...	...	...	1
20	New Marlborough	F- 2	1,010	1	.....	...	1	1	...	...	...	...	...	...	...
21	Sheffield	F- 2	1,435	6	6	2	...	...	...	...	...	...	...	...	3
22	Stockbridge	E- 2	1,764	4	1	1	2	1	...	1	1	1	1	1	4
23	West Stockbridge	E- 1	1,058	2	.....	3	2	...	...	1	1	1	1	...	1
	Class 3														
24	Dalton	D- 3	3,752	28	.....	3	7	...	1	1	3	1	2	...	2
25	Great Barrington	E- 2	6,315	30	20	...	10	6	4	4	3	1	3	2	12
26	Lee	E- 2	4,085	12	1	2	11	2	3	3	3	1	2	3	5
27	Lenox	D- 2	2,691	10	.....	1	3	...	...	...	1	...	2	1	4
28	Williamstown	B- 2	3,707	52	2	2	5	1	1	1	1	2	3	2	3
	Class 4														
29	Adams	C- 3	12,967	49	2	3	64	12	5	14	6	6	4	2	13
30	North Adams	B- 3	22,282	85	22	10	102	12	8	14	4	8	9	6	18
	Class 5														
31	**Pittsfield**	D- 2	41,763	117	7	7	152	18	10	20	5	12	7	12	39
	BRISTOL CO.	Total	359,005	1,196	166	47	1363	269	90	158	72	81	167	73	349
	Class 0	Total	✚1,532	264	61	20	71	3	...	3	...	...	2	1	21
	Class 1														
32	Berkley	H-15	935	(See Taunton)		...	1	...	...	...	...	...	...	...	...
	Class 2														
33	Norton	G-14	2,374	14	5	1	1	1	...	...	...	...	...	...	1
34	Raynham	G-15	1,695	9	1	...	6	...	...	...	1	...	...	...	2
35	Rehoboth	G-14	2,065	10	2	...	6	...	...	...	...	...	...	...	1
36	Swansea	H-14	2,334	9	13	...	13	...	1	...	...	...	...	...	4
	Class 3														
37	Acushnet	H-16	3,075	4	1	1	10	1	...	1	...	...	1	1	2
38	Dartmouth	I-15	6,493	3	.....	1	2	...	...	...	...	...	...	...	...
39	Dighton	H-15	2,574	11	6	1	5	...	...	...	...	...	...	...	1
40	Easton	F-15	5,041	6	3	1	...	...	...	...	...	...	...	...	1
41	Fairhaven	I-16	7,291	48	2	...	31	3	...	1	1	...	4	...	6
42	Mansfield	F-14	6,255	50	2	4	7	3	2	4	4	1	3	1	6
43	North Attleborough	G-13	9,238	48	5	...	22	6	2	7	2	3	6	3	9
44	Seekonk	H-14	2,898	4	4	1	1	...	...	...	...	...	...	...	2
45	Somerset	H-15	3,520	16	.....	...	5	...	...	...	...	...	...	...	3
46	Westport	I-15	3,115	11	2	3	2	...	...	...	...	...	...	...	1
	Class 4														
47	Attleboro	G-14	19,731	58	37	3	59	4	4	12	3	2	9	9	19
	Class 5														
48	**Fall River**	H-15	120,485	155	.....	4	518	93	33	48	23	33	46	23	96
49	**New Bedford**	I-16	121,217	368	17	4	508	124	37	52	33	33	80	30	127
50	**Taunton**	G-15	37,137	108	5	3	95	31	11	30	5	9	16	5	47
	DUKES CO.	Total	4,372	41	2	4	17	7	4	5	7	2	7	3	11
	Class 0	Total	860	4	.....	3	3	1	2	2	2	1	2	1	3
	Class 2														
51	**Edgartown**	J-18	1,190	5	.....	...	6	2	1	1	2	...	1	...	3
52	Oak Bluffs	J-18	1,047	9	.....	1	5	2	...	1	2	...	1	1	3
53	Tisbury (Including Vineyard Haven Stores)	J-18	1,275	23	2	...	3	2	1	1	1	1	3	1	2

Map Key No.		Location on Map	Population	Woman's World Circulation		Gen'l Stores	Grocers	Dry Goods	Clothing	Boots & Shoes	Hardware	Furniture	Drugs	Jewelry	Autos & Garages
				Town	R.F.D.										
	ESSEX CO.	Total	482,156	5,268	90	123	1856	337	125	333	115	127	233	121	493
	Class 1														
54	Boxford	C-16	588	3	.....	2	...	...	...	...	...	...	...	...	...
55	Topsfield	C-16	900	40	3	1	1	...	1	1	...	...	1	...	1
	Class 2														
56	Essex	C-17	1,478	70	1	4	5	...	...	...	...	...	1	...	2
57	Georgetown	B-16	2,004	8	7	1	4	...	1	1	2	...	1	...	4
58	Hamilton	C-16	1,631	60	.....	2	3	1	...	2	1	...	2	...	1
59	Lynnfield	D-16	1,165	22	.....	1	1	...	...	...	...	...	...	...	2
60	Manchester	C-17	2,466	85	.....	...	6	2	...	2	3	1	2	...	3
61	Merrimac	B-15	2,173	43	2	1	6	3	1	1	...	...	1	...	3
62	Middleton	C-16	1,195	62	7	...	4	...	...	...	...	...	1	...	5
63	Nahant	D-16	1,318	2	.....	1	4	...	...	...	1	...	1	...	5
64	Newbury	B-16	1,303	3	.....	...	4	...	...	...	...	...	...	...	2
65	Rowley	B-16	1,249	12	4	...	3	1	...	...	...	1	1	...	3
66	Salisbury	A-16	1,701	4	.....	1	13	...	...	...	1	...	...	...	9
67	Wenham	C-16	1,090	26	.....	2	1	...	...	...	...	...	...	...	...
68	West Newbury	B-16	1,492	9	.....	1	5	...	...	...	...	...	...	...	3
	Class 3														
69	Andover	C-15	8,268	236	11	2	11	4	1	4	2	2	4	2	6
70	Groveland	B-15	2,650	12	.....	1	4	1	...	...	2	...	...	...	1
71	Ipswich	B-16	6,201	28	2	4	20	8	5	3	2	3	3	3	7
72	Marblehead	D-17	7,324	245	.....	1	25	4	1	5	5	...	4	2	11
73	North Andover	B-15	6,265	263	.....	2	17	2	...	1	1	...	2	...	6
74	Rockport	C-18	3,878	140	1	2	14	1	1	4	2	...	2	2	3
75	Swampscott	D-16	8,101	28	.....	2	14	3	...	1	1	1	4	...	8
	Class 4														
76	Amesbury	A-16	10,036	78	13	1	37	9	2	7	2	2	7	3	14
77	Beverly	C-16	22,561	856	1	5	83	9	5	15	7	5	11	7	32
78	Danvers	C-16	11,108	408	3	2	30	6	1	4	4	2	6	2	8
79	Gloucester	C-18	22,947	697	1	9	98	12	17	16	8	5	13	9	27
80	Methuen	B-14	15,189	46	.....	2	52	4	...	2	4	4	3	1	10
81	**Newburyport**	B-16	15,618	75	2	5	60	19	8	12	5	5	9	8	24
82	Peabody	C-16	19,552	373	.....	6	127	17	7	16	6	2	15	3	15
83	Saugus	D-15	10,874	2	.....	2	26	7	...	1	2	...	3	...	7
	Class 5														
84	Haverhill	B-15	53,884	164	30	7	176	25	18	50	9	17	26	15	63
85	**Lawrence**	B-14	94,270	151	.....	19	546	113	23	95	21	37	42	33	76
86	Lynn	D-16	99,148	409	2	26	279	58	19	58	17	28	46	21	89
87	**Salem**	C-16	42,529	608	.....	8	177	28	14	32	7	12	22	10	43
	FRANKLIN CO.	Total	49,361	334	52	60	113	15	21	29	17	15	18	14	48
	Class 0	Total	✚2,466	132	20	31	41	6	5	11	3	3	7	3	14
	Class 1														
88	Ashfield	C- 5	869	5	.....	2	...	...	...	...	1	...	...	...	...
89	Bernardston	B- 6	769	5	2	3	...	...	...	...	...	...	...	...	1
90	Charlemont	C- 4	808	9	1	4	1	...	...	1	...	...	...	1	2
91	Conway	C- 5	961	10	7	2	1	...	...	...	1	...	1	...	2
92	Gill	B- 7	879	(See Northfield)		1	...	...	...	...	...	...	...	...	...
93	Leverett	D- 6	695	3	.....	1	1	...	...	...	...	...	...	...	...
94	New Salem	D- 8	512	5	.....	1	...	...	...	...	...	...	...	...	...
	Class 2														
95	Buckland	C- 5	1,433	2	.....	1	2	...	...	...	...	...	...	...	...
96	Colrain	B- 5	1,607	3	2	1	1	...	...	...	1	...	...	...	...
97	Erving	C- 7	1,295	1	.....	3	...	...	...	...	...	...	...	...	1
98	Northfield	B- 7	1,775	3	.....	...	3	1	1	...	1	1	1	1	3
99	Shelburne	C- 5	1,436	2	.....	1	6	2	3	3	4	2	2	2	4
100	Sunderland	D- 6	1,289	6	1	2	1	...	...	...	...	...	...	...	...
101	Whately	D 6	1,234	9	.....	1	...	...	...	...	...	...	...	...	...
	Class 3														
102	Deerfield	C- 6	2,803	1	3	1	...	...	...	...	...	...	...	...	...
103	Montague	C- 7	7,675	16	6	1	1	...	1	...	...	...	...	...	1
104	Orange	C- 8	5,393	52	8	1	8	2	2	2	2	3	2	2	5
	Class 4														
105	**Greenfield**	C- 6	15,462	70	2	3	47	4	9	12	4	6	5	5	15
	HAMPDEN CO.	Total	300,305	979	95	40	952	139	67	124	51	49	135	60	230
	Class 0	Total	✚1,472	85	7	15	144	23	10	16	5	5	12	3	18
	Class 1														
106	Brimfield	F- 8	778	10	2	...	2	...	...	...	...	...	...	...	2
107	Granville	F- 4	655	1	.....	1	...	...	...	...	...	...	...	...	...
108	Hampden	F- 7	624	2	.....	1	...	...	...	...	...	...	...	...	...
	Class 2														
109	Chester	E- 4	1,302	14	11	2	2	...	1	1	1	...	1	...	2
110	East Longmeadow	F- 7	2,352	10	.....	3	2	...	...	...	...	...	...	...	1
111	Russell	E- 4	1,237	9	1	1	1	...	...	...	...	...	...	...	...
112	Southwick	F- 5	1,194	12	8	..	5	...	...	...	...	...	...	...	2
	Class 3														
113	Agawam	F- 6	5,023	29	7	2	...	...	...	...	...	...	...	...	2
114	Longmeadow	F- 6	2,618	(See Springfield)		1	3	...	...	...	...	...	1	...	2
115	Ludlow	F- 7	7,470	7	21	1	24	5	2	3	1	...	3	1	4
116	Monson	F- 8	4,826	22	7	5	4	2	...	1	...	1	1	1	2
117	Palmer	F- 8	9,896	27	13	1	11	5	3	2	2	2	2	3	7
118	Wilbraham	F- 7	2,780	4	.....	...	1	...	...	...	...	...	...	...	1

Bold Face Type Designates County Seat
★ Designates State Capital.
‡ Population Included With Other Places.
✚ Remainder of Population Included With Other Places.

MASSACHUSETTS—Continued

Explanation

Class 0—Places under 500 Population.
Class 1—Places 500 to 1,000 Population. (Printed in Brown on Map).
Class 2—Places 1,000 to 2,500 Population. (Printed in Red on Map).

Explanation

Class 3—Places 2,500 to 10,000 Population. (Printed in Green on Map).
Class 4—Places 10,000 to 25,000 Population. (Printed in Blue on Map).
Class 5—Places over 25,000 Population. (Printed in Black on Map).

Map Key No.		Location on Map	Population	Woman's World Circulation		Gen'l Stores	Grocers	Dry Goods	Clothing	Boots & Shoes	Hardware	Furniture	Drugs	Jewelry	Autos & Garages
				Town	R.F.D.										
	HAMPDEN CO.—Continued														
	Class 4														
119	Westfield	F- 5	18,604	72	4	...	57	11	4	15	4	5	9	3	9
120	West Springfield	F- 6	13,443	23	4	...	47	4	...	3	3	1	4	...	3
	Class 5														
121	Chicopee	F- 6	36,214	27	.....	...	53	9	4	6	2	2	4	1	6
122	Holyoke	E- 6	60,203	215	4	5	228	30	18	32	10	15	28	14	32
123	**Springfield**	F- 6	129,614	410	6	2	368	50	25	45	23	18	70	34	137
	HAMPSHIRE CO.	**Total**	**69,599**	**389**	**91**	**52**	**200**	**35**	**22**	**40**	**11**	**12**	**31**	**17**	**46**
	Class 0	**Total**	✚3,115	102	17	30	41	3	...	3	...	...	7	1	6
	Class 1														
124	Enfield	E- 8	790	14	3	2	...	...	...	...	...	...	...	...	2
125	Granby	E- 6	779	9	4	1	...	...	...	...	...	...	...	...	...
126	Pelham	D- 7	503	(See Amherst)		1	...	...	...	...	...	...	...	...	...
127	Soutbampton	E- 5	814	13	3	1	...	...	...	...	...	...	...	...	1
	Class 2														
128	Belchertown	E- 7	2,058	16	10	3	2	1	...	1	...	...	1	1	3
129	Huntington	E- 4	1,425	14	3	1	5	1	...	2	2	...	1	...	2
130	Williamsburg	D- 5	1,866	8	8	2	3	...	...	...	...	...	1	...	1
	Class 3														
131	Amherst	E- 6	5,550	31	10	...	8	3	3	3	1	2	4	3	3
132	Hadley	E- 6	2,784	3	.....	...	3	...	...	...	...	...	...	...	...
133	Hatfield	D- 6	2,651	6	.....	3	4	...	...	...	...	...	...	...	1
134	South Hadley	E- 6	5,527	15	2	1	3	...	...	...	...	...	1	...	...
135	Ware	E- 8	8,525	16	9	3	31	5	7	6	3	2	3	2	6
	Class 4														
136	Easthampton	E- 5	11,261	39	4	1	43	9	4	9	3	4	6	2	9
137	**Northampton**	E- 5	21,951	103	18	3	57	13	8	16	2	4	7	8	12
	MIDDLESEX CO.	**Total**	**778,352**	**1,369**	**104**	**109**	**2470**	**406**	**103**	**318**	**177**	**141**	**369**	**119**	**621**
	Class 0	**Total**	✚1,114	242	15	14	102	19	5	17	14	1	27	3	54
	Class 1														
138	Ashby	C-11	834	7	4	2	...	...	...	...	...	...	...	...	...
139	Burlington	D-14	885	2	.....	...	2	...	...	...	...	...	...	...	...
	Class 2														
140	Acton	D-13	2,162	5	.....	1	1	...	...	...	...	...	...	...	1
141	Ashland	E-13	2,287	2	.....	...	5	1	...	1	1	1	1	...	2
142	Bedford	D-14	1,362	28	3	2	3	2	...	1	...	...	1	...	3
143	Groton	C-12	2,185	16	4	2	4	1	1	1	1	...	1	1	2
144	Hopkinton	E-12	2,289	14	...	1	3	2	1	1	1	...	2	...	2
145	Lincoln	D-14	1,042	.....	.....	...	1	...	...	...	...	...	...	...	1
146	Littleton	C-12	1,277	13	3	2	3	...	...	...	...	...	...	...	6
147	North Reading	C-15	1,286	7	.....	2	11	...	...	...	...	...	...	...	3
148	Pepperell	C-12	2,468	2	.....	1	8	3	1	...	...	...	...	...	...
149	Sberborn	E-13	1,558	8	.....	...	2	...	...	...	...	...	...	...	1
150	Sbirley	C-12	2,260	11	3	4	4	1	...	1	...	...	1	...	2
151	Stow	D-12	1,101	1	.....	1	1	...	...	...	...	...	...	...	1
152	Sudbury	D-13	1,121	1	.....	2	...	...	...	...	...	...	...	...	...
153	Townsend	B-11	1,575	18	2	1	3	...	...	...	2	...	1	...	1
154	Tyngsborough	B-13	1,044	5	3	1	2	...	...	...	...	...	...	...	2
155	Wayland	D-13	1,935	1	.....	...	2	1	...	...	...	...	...	...	2
156	Weston	E-14	2,282	3	.....	1	1	1	...	...	1	...	...	...	4
	Class 3														
157	Ayer	C-12	3,052	10	.....	1	9	2	3	3	3	1	2	1	7
158	Billerica	C-14	3,646	2	.....	1	18	1	...	...	1	...	1	...	11
159	Chelmsford	C-14	5,682	17	12	2	6	1	1	2	1	...	1	1	5
160	Concord	D-14	6,461	15	4	...	5	3	2	3	1	...	3	1	8
161	Dracut	C-14	5,280	6	1	1	8	...	...	...	...	...	...	1	2
162	Holliston	E-13	2,707	15	4	...	4	1	...	...	1	...	3	...	3
163	Hudson	D-12	7,607	28	4	7	22	5	3	6	1	3	4	3	12
164	Lexington	D-14	6,350	15	5	...	12	2	1	4	1	...	2	2	8
165	Maynard	D-13	7,086	18	2	6	23	6	4	8	2	3	4	1	4
166	Reading	C-15	7,439	42	1	...	17	3	1	4	1	1	3	2	6
167	Stonebam	D-15	7,873	29	.....	1	23	6	...	6	5	2	4	2	5
168	Tewksbury	C-14	4,450	3	.....	2	3	...	...	...	...	...	...	...	4
169	Westford	C-13	3,170	6	3	4	12	1	...	...	...	...	...	...	2
170	Wilmington	C-14	2,581	7	1	2	6	1	...	...	...	...	1	...	2
	Class 4														
171	Arlington	D-14	18,665	29	.....	1	45	7	...	8	9	2	12	3	16
172	Belmont	D-14	10,749	22	1	1	24	8	...	2	4	1	8	...	5
173	Framingbam	E-13	17,033	21	6	1	59	11	6	13	6	6	9	4	13
174	Marlborough	D-12	15,028	32	6	1	46	11	9	12	4	3	11	6	9
175	Melrose	D-15	18,204	43	.....	...	37	5	...	9	5	1	6	3	13
176	Natick	E-13	10,907	84	.....	5	27	3	4	8	2	4	6	6	7
177	Wakefield	D-15	13,025	48	8	3	54	6	3	8	3	4	7	5	11
178	Watertown	E-14	21,457	20	.....	1	38	3	2	5	2	4	7	2	11
179	Winchester	D-14	10,485	20	1	...	23	5	...	3	2	...	3	...	7
180	Woburn	D-14	16,574	35	.....	2	50	5	2	6	2	2	4	2	10
	Class 5														
181	**Cambridge**	E-15	109,694	52	.....	1	412	72	14	47	19	32	55	17	88
182	Everett	D-15	40,120	37	.....	2	138	19	1	8	8	4	18	3	20
183	**Lowell**	C-14	112,759	160	5	13	383	55	22	49	29	35	48	26	85
184	Malden	D-15	49,103	30	.....	2	170	36	6	24	8	8	29	6	35
185	Medford	D-15	39,038	44	2	4	78	10	...	7	5	2	17	1	23
186	Newton	E-14	46,054	19	.....	1	53	8	1	7	3	3	8	4	11
187	Somerville	E-15	93,091	42	.....	4	414	65	2	32	22	9	45	11	69
188	Waltham	E-14	30,915	32	1	3	93	14	8	12	7	9	14	2	22
	NANTUCKET CO.	**Total**	**2,797**	**25**	.....	**1**	**12**	**4**	**3**	**1**	**3**	...	**2**	**2**	**3**
	Class 3														
189	**Nantucket**	K-21	2,797	25	.....	1	12	4	3	1	3	...	2	2	3
	NORFOLK CO.	**Total**	**219,081**	**525**	**43**	**37**	**565**	**125**	**32**	**105**	**50**	**25**	**72**	**22**	**228**
	Class 0	**Total**	‡	156	11	8	119	21	11	22	10	4	8	2	38
	Class 1														
190	Dover	E-14	867	.....	.....	2	...	...	...	...	...	...	...	...	...
	Class 2														
191	Avon	F-15	2,176	4	.....	1	8	1	...	...	...	...	...	...	4
192	Bellingham	F-13	2,102	2	.....	1	2	...	...	...	...	...	...	...	1
193	Millis	F-13	1,485	7	3	1	4	2	...	1	1	...	...	...	2
194	Norfolk	F-13	1,159	7	2	1	...	...	...	...	...	...	...	...	...
195	Plainville	F-13	1,365	9	1	...	5	1	...	...	...	...	1	3	4
196	Sharon	F-14	2,467	13	2	2	1	...	...	1	...	...	2	...	3
197	Westwood	E-14	1,358	4	.....	1	4	...	...	...	...	...	...	...	2

Map Key No.		Location on Map	Population	Woman's World Circulation		Gen'l Stores	Grocers	Dry Goods	Clothing	Boots & Shoes	Hardware	Furniture	Drugs	Jewelry	Autos & Garages
				Town	R.F.D.										
	NORFOLK CO.—Continued														
	Class 3														
198	Canton	F-15	5,945	13	3	1	7	5	...	3	2	1	2	1	4
199	Cohasset	E-17	2,639	13	6	1	4	1	...	1	2	...	1	1	2
200	Foxborough	F-14	4,136	24	1	...	4	3	2	2	...	...	2	1	4
201	Franklin	F-13	6,497	13	7	...	16	5	3	5	2	2	2	1	7
202	Holbrook	F-15	3,161	7	.....	2	7	1	...	3	...	...	1	...	4
203	Medfield	E-14	3,595	14	.....	1	4	1	...	2	...	1	1	...	3
204	Medway	F-13	2,956	6	2	1	4	3	...	3	...	...	1	1	2
205	Milton	E-15	9,382	2	.....	1	6	...	...	...	1	...	1	...	4
206	Needham	E-14	7,012	11	.....	1	6	2	...	2	1	...	3	1	7
207	Randolph	F-15	4,756	9	1	3	13	3	1	2	1	...	1	...	4
208	Stoughton	F-15	6,865	43	.....	1	14	5	1	2	2	...	3	...	4
209	Walpole	F-14	5,446	6	.....	2	6	1	2	3	1	1	1	1	6
210	Wellesley	E-14	6,224	5	.....	...	4	2	...	2	1	...	1	...	2
211	Wrentham	F-14	2,808	11	3	1	3	2	1	1	...	...	1	...	2
	Class 4														
212	Braintree	E-15	10,580	17	.....	1	6	1	...	1	1	...	...	...	5
213	**Dedham**	E-14	10,792	24	1	...	18	4	...	2	2	1	2	1	7
214	Norwood	E-14	12,627	33	.....	...	24	11	4	10	1	3	5	2	10
215	Weymouth	E-15	15,057	7	.....	...	7	2	...	2	2	1	2	...	4
	Class 5														
216	Brookline	E-15	37,748	19	.....	1	55	9	...	11	5	4	14	4	38
217	Quincy	E-15	47,876	46	.....	3	214	39	7	24	15	7	17	3	47
	PLYMOUTH CO.	**Total**	**156,968**	**616**	**57**	**50**	**583**	**85**	**34**	**95**	**35**	**21**	**44**	**19**	**182**
	Class 0	**Total**	✚469	152	12	25	113	9	2	12	2	...	5	...	49
	Class 1														
218	Carver	G-17	891	3	.....	...	4	...	...	...	...	...	...	...	1
219	Halifax	G-16	563	6	2	...	3	...	...	...	...	...	...	...	2
	Class 2														
220	Duxbury	F-18	1,553	4	.....	2	1	...	...	...	...	1	1	...	1
221	Hanson	F-16	1,910	5	1	...	6	...	...	...	...	...	...	...	3
222	Hull	E-16	1,771	3	.....	...	4	1	...	...	...	...	...	...	...
223	Lakeville	G-16	1,419	.....	.....	...	5	...	...	...	...	...	...	...	2
224	Marion	H-17	1,288	8	6	1	9	1	...	...	1	...	...	...	2
225	Marshfield	F-17	1,379	3	2	1	2	1	...	1	...	1	1	...	5
226	Mattapoisett	I-17	1,277	15	2	1	5	1	...	...	...	1	1	...	4
227	Norwell	F-17	1,348	2	.....	2	1	...	...	...	...	...	...	...	4
228	Pembroke	F-17	1,358	1	.....	...	2	...	...	...	...	...	...	...	...
229	Rochester	H-16	1,047	(See Marion)		...	3	...	...	...	...	...	...	...	...
	Class 3														
230	Abington	F-16	5,787	11	.....	...	8	3	...	...	1	...	1	...	9
231	Bridgewater	G-16	8,438	22	2	2	17	5	1	5	4	1	1	2	5
232	East Bridgewater	F-16	3,486	24	2	...	9	1	1	2	2	...	1	...	5
233	Hanover	F-17	2,575	9	.....	3	3	1	...	...	1	...	2	...	3
234	Hingham	E-16	5,604	17	1	1	7	4	2	3	1	1	2	1	6
235	Kingston	G-17	2,505	7	3	1	7	...	...	2	2	...	1	1	4
236	Middleborough	G-16	8,453	22	6	1	21	6	2	7	1	1	4	3	15
237	Rockland	F-16	7,544	21	9	2	24	6	3	5	2	2	4	3	8
238	Scituate	E-17	2,534	18	.....	2	6	1	...	...	1	...	2	...	1
239	Wareham	H-17	4,415	10	2	2	5	2	2	2	3	1	1	1	4
240	West Bridgewater	G-15	2,908	11	.....	...	8	...	...	...	...	...	...	...	1
241	Whitman	F-16	7,147	44	4	...	21	6	2	4	3	2	2	1	9
	Class 4														
242	**Plymouth**	G-18	13,045	23	3	1	39	16	9	15	4	3	4	2	13
	Class 5														
243	Brockton	F-15	66,254	175	.....	3	250	21	10	37	7	7	11	5	26
	SUFFOLK CO.	**Total**	**835,522**	**902**	**1**	**17**	**3371**	**488**	**88**	**341**	**247**	**205**	**322**	**198**	**424**
	Class 4														
244	Winthrop	E-16	15,455	24	.....	...	39	7	...	2	4	...	6	1	6
	Class 5														
245	**Boston** ★	E-15	748,060	867	1	16	2977	405	81	305	220	192	287	186	391
246	Chelsea	D-15	43,184	6	.....	...	239	54	5	23	19	11	18	10	8
247	Revere	D-15	28,823	5	.....	1	116	22	2	11	4	2	11	1	19
	WORCESTER CO.	**Total**	**455,135**	**1,329**	**163**	**113**	**1339**	**182**	**128**	**121**	**61**	**90**	**154**	**77**	**296**
	Class 0	**Total**	✚1,714	228	26	50	120	12	6	9	6	4	10	3	24
	Class 1														
248	Berlin	D-12	868	8	1	1	...	...	...	...	...	...	...	...	1
249	Bolton	D-12	708	1	1	...	1	...	...	...	...	...	...	...	2
250	Boylston	D-11	794	5	2	1	...	...	...	...	...	...	...	...	...
251	Dana	D- 8	599	.....	.....	1	...	...	...	...	...	...	...	...	...
252	Mendon	F-12	961	11	.....	...	2	...	...	...	...	...	...	...	...
253	Petersham	D- 8	642	6	.....	1	2	...	...	...	...	...	...	...	...
254	Princeton	D-10	682	2	.....	1	...	...	...	...	...	...	...	...	...
255	Royalston	B- 8	819	5	.....	1	...	...	...	...	...	...	...	...	...
	Class 2														
256	Ashburnham	C-10	2,012	3	.....	2	1	...	...	...	...	...	1	...	3
257	Brookfield	E- 9	2,216	10	6	1	2	1	...	1	2	...	1	...	2
258	Charlton	F-10	1,995	2	.....	1	...	...	...	...	...	...	...	...	...
259	Douglas	F-11	2,181	5	.....	1	...	...	...	...	...	...	...	...	...
260	Hubbardston	D- 9	1,045	2	.....	2	1	...	...	...	...	...	...	...	...
261	Lancaster	D-11	2,461	4	2	1	1	...	...	...	...	...	...	...	...
262	Lunenburg	C-11	1,634	6	3	1	1	...	...	...	...	...	...	...	1
263	Millville	F-12	2,224	2	.....	1	8	1	1	...	1	...	1	...	3
264	Northborough	E-12	1,753	8	2	1	3	...	...	2	1	...	1	...	3
265	Rutland	D-10	1,743	5	2	2	1	...	...	...	...	...	...	...	3
266	Southborough	E-12	1,838	3	2	1	1	1	...	...	...	...	1	...	1
267	Sterling	D-11	1,305	4	.....	1	2	...	...	...	...	...	...	...	2
268	Sturbridge	F- 9	1,573	6	.....	1	...	...	...	...	...	...	...	...	...
269	Upton	F-12	1,693	19	5	...	3	1	...	1	...	...	...	...	1
270	West Boylston	D-10	1,624	5	.....	...	4	...	...	...	...	...	...	...	2
271	West Brookfield	E- 9	1,281	17	.....	1	2	1	...	1	1	1	1	...	3
272	Westminster	C-10	1,343	3	6	2	...	...	...	...	...	...	...	...	1
	Class 3														
273	Athol	C- 8	9,792	56	16	1	21	3	5	6	3	4	4	4	8
274	Auburn	E-11	3,891	22	3	...	17	...	...	...	...	...	...	...	2
275	Barre	D- 9	3,357	11	2	2	...	...	...	...	...	...	1	1	5
276	Blackstone	F-12	4,299	9	1	...	9	1	1	...	1	...	1	...	2
277	Dudley	F-10	3,701	3	1	1	3	...	...	...	...	...	...	...	...
278	Grafton	E-12	6,887	7	1	1	2	...	...	...	...	...	1	...	2
279	Hardwick	D- 8	3,085	3	.....	1	...	...	...	...	...	...	...	...	...
280	Harvard	D-12	2,546	4	1	1	...	...	...	...	...	...	...	...	1
281	Holden	D-10	2,970	15	6	1	4	...	...	...	...	...	...	...	2
282	Hopedale	F-12	2,777	15	.....	1	2	...	...	1	...	...	1	...	1
283	Leicester	E-10	3,635	9	.....	1	4	...	...	...	...	...	...	...	1

Bold Face Type Designates County Seat.
★ Designates State Capital.

‡ Population Included With Other Places.

✚Remainder of Population Included With Other Places.

MASSACHUSETTS—Continued

Explanation

Class 0—Places under 500 Population.
Class 1—Places 500 to 1,000 Population. (Printed in Brown on Map).
Class 2—Places 1,000 to 2,500 Population. (Printed in Red on Map).

Explanation

Class 3—Places 2,500 to 10,000 Population. (Printed in Green on Map).
Class 4—Places 10,000 to 25,000 Population. (Printed in Blue on Map).
Class 5—Places over 25,000 Population. (Printed in Black on Map)

Map Key No.		Location on Map	Population	Woman's World Circulation		Gen'l Stores	Grocers	Dry Goods	Clothing	Boots & Shoes	Hardware	Furniture	Drugs	Jewelry	Autos & Garages
				Town	R.F.D.										
WORCESTER CO.—Continued															
284	Millbury	E-11	5,653	.....	.....	1	11	3	...	3	2	1	2	1	2
285	North Brookfield	E- 9	2,610	17	8	...	6	2	...	3	...	1	1	1	1
286	Oxford	F-10	3,820	12	3	1	2	1	.	1	1	...	1	..	5
287	Shrewsbury	E-11	3,708	14	2	2	10	.		...	.	.	1	.	5
288	Spencer	E- 9	5,930	22	2	.	16	5	2	4	1	2	2	1	7
289	Sutton	F-11	2,578	.....	.....	1	2	...	...	...	...	...	...	...	.
290	Templeton	C- 9	4,019	5	3	1	1	...	...	...	...	...	...	...	.
291	Uxbridge	F-12	5 384	9	.. ..	4	5	1	1	2	1	2	2	1	2
292	Warren	E- 8	3.467	21	...	1	5	1	1	2	1	1	1	1	3
293	Westborough	E-12	5 789	20	1	..	5	2	1	2	2	1	1	1	2
294	Winchendon	B- 9	5,904	8	2	1	14	4	4	3	3	2	3	2	3

Map Key No.		Location on Map	Population	Woman's World Circulation		Gen'l Stores	Grocers	Dry Goods	Clothing	Boots & Shoes	Hardware	Furniture	Drugs	Jewelry	Autos & Garages
				Town	R.F.D.										
WORCESTER CO.—Continued															
Class 4															
295	Clinton	D-11	12,979	36	.. ..	...	49	11	5	6	4	3	7	3	7
296	Gardner	C-10	16,971	28	4	..	36	.	2	4	4	6	12	4	10
297	Leominster	C-11	19,744	82	3	1	53	6	5	9	3	5	8	4	14
298	Milford	F-12	13,471	25	1	2	44	16	10	8	3	7	7	4	12
299	Northbridge	F-12	10.174	1	. ..	2	9	2	1	1	...	..	1	...	2
300	Southbridge	F- 9	14 245	37	29	4	48	5	6	5	3	4	6	4	13
301	Webster	F-10	13 258	34	4	1	47	12	8	6	4	3	4	4	12
Class 5															
302	**Fitchburg**	C-11	41,029	102	12	...	125	19	12	10	4	11	24	7	30
303	**Worcester**	E-10	179,754	332	.....	6	634	71	57	31	10	32	47	31	90

Bold Face Type Designates County Seat.
★ Designates State Capital.

‡ Population Included With Other Places.

✚ Remainder of Population Included With Other Places.

NEW HAMPSHIRE

(See Special Notes in Introduction regarding certain New England States.)

TOTALS FOR THE STATE

Population	Woman's World Circulation		Gen'l Stores	Grocers	Dry Goods	Clothing	Boots & Shoes	Hardware	Furniture	Drugs	Jewelry	Autos & Garages
	Town	R.F.D.										
443,083	4,003	1,321	495	1,216	279	160	293	120	117	210	111	614

Places Shown on Map

74 Places 500 to 1,000 Population
58 Places 1,000 to 2,500 Population
19 Places 2,500 to 10,000 Population
6 Places 10,000 to 25,000 Population
2 Places over 25,000 Population

Explanation

Class 0—Places under 500 Population.
Class 1—Places 500 to 1,000 Population. (Printed in Brown on Map.)
Class 2—Places 1,000 to 2,500 Population. (Printed in Red on Map.)

Explanation

Class 3—Places 2,500 to 10,000 Population. (Printed in Green on Map.)
Class 4—Places 10,000 to 25,000 Population. (Printed in Blue on Map.)
Class 5—Places over 25,000 Population. (Printed in Black on Map.)

Map Key No.		Location on Map	Population	Woman's World Circulation		Gen'l Stores	Grocers	Dry Goods	Clothing	Boots & Shoes	Hardware	Furniture	Drugs	Jewelry	Autos & Garages
				Town	R.F.D.										
	BELKNAP CO.	**Total**	**21,178**	**328**	**128**	**30**	**75**	**20**	**8**	**22**	**7**	**8**	**16**	**6**	**49**
	Class 0	**Total**	422	11	28	13	24	1	2	4	2	...	3	1	16
	Class 1														
1	Barnstead	M-10	873	11	2	2	...	...	...	...	...	...	...	...	...
2	Gilford	K- 9	738	...	...	...	1	...	...	...	...	...	...	...	...
3	Gilmanton	L- 9	814	9	2	1	...	...	...	...	...	...	...	...	1
4	New Hampton	K- 8	708	7	...	2	...	...	...	...	...	...	1	...	1
5	Sanbornton	L- 8	617	4	...	1	...	...	...	...	...	...	...	...	...
	Class 2														
6	Alton	L-10	1,221	13	10	1	3	1	...	2	1	...	1	...	1
7	Belmont	L- 9	1,194	10	...	2	3	1	...	1	...	1	1	1	1
8	Meredith	K- 8	1,680	19	17	2	4	2	1	3	...	1	2	1	5
9	Tilton	L- 8	2,014	74	21	4	6	3	...	3	2	2	3	1	4
	Class 4														
10	**Laconia**	K- 9	10,897	170	48	2	34	12	5	9	2	4	5	2	20
	CARROLL CO.	**Total**	**15,017**	**344**	**53**	**59**	**39**	**13**	**4**	**5**	**7**	**3**	**9**	**2**	**47**
	Class 0	**Total**	2,199	238	45	41	24	9	1	4	2	1	5	1	28
	Class 1														
11	Jackson	H-10	533	11	...	1	...	...	...	...	...	...	1	...	3
12	Moultonboro	J- 9	758	4	4	1	1	...	...	...	...	...	...	...	2
13	Tamworth	I-10	945	13	...	2	2	...	...	...	...	...	...	...	2
14	Tuftonboro	J-10	611	...	...	1	...	...	...	...	...	...	...	...	...
	Class 2														
15	Bartlett	H-10	1,059	11	...	3	...	...	...	...	...	...	...	...	2
16	**Ossipee**	J-11	1,122	20	3	1	3	...	...	...	...	...	...	...	1
17	Sandwich	J- 9	1,175	1	...	2	...	...	...	...	...	...	...	...	...
18	Wakefield	K-11	1,335	...	...	1	1	...	...	...	...	...	...	...	...
19	Wolfboro	K-10	2,178	25	1	2	5	2	2	1	3	2	2	1	3
	Class 3														
20	Conway	I-11	3,102	21	...	4	3	2	1	...	2	...	1	...	6
	CHESHIRE CO.	**Total**	**30,975**	**215**	**44**	**36**	**71**	**15**	**8**	**16**	**8**	**4**	**10**	**8**	**43**
	Class 0	**Total**	2,400	80	6	17	22	2	1	...	...	...	...	...	9
	Class 1														
21	Alstead	N- 3	672	4	...	3	1	1	...	...	1	...	...	...	1
22	Chesterfield	O- 3	601	1	...	...	1	...	...	...	...	...	...	...	...
23	Fitzwilliam	P- 5	962	2	...	2	...	...	...	...	...	...	...	1	3
24	Harrisville	O- 5	559	2	...	1	1	...	...	...	...	...	...	...	...
25	Rindge	P- 5	643	4	...	1	...	...	...	...	...	...	...	...	...
26	Westmoreland	O- 3	615	3	...	1	1	...	...	...	...	...	...	...	1
	Class 2														
27	Hinsdale	P- 2	1,773	9	...	3	4	2	1	2	...	1	1	1	2
28	Jaffrey	P- 5	2,303	...	...	...	...	...	...	...	...	...	...	...	1
29	Marlboro	O- 4	1,380	8	4	1	3	1	1	2	2	1	1	...	1
30	Swanzey	O- 4	1,593	...	...	...	1	...	...	...	...	...	...	...	...
31	Troy	P- 4	1,444	3	1	2	1	2	...	1	1	...	1	...	4
32	Winchester	P- 3	2,267	12	16	...	4	1	1	2	1	1	1	1	4
	Class 3														
33	Walpole	N- 3	2,553	16	3	1	2	...	...	...	1	...	2	1	1
	Class 4														
34	**Keene**	O- 4	11,210	71	14	4	30	6	4	9	2	1	4	4	16
	COOS CO.	**Total**	**36,093**	**303**	**91**	**43**	**95**	**28**	**24**	**18**	**14**	**11**	**15**	**14**	**38**
	Class 0	**Total**	3,042	105	21	22	16	3	9	4	5	4	5	2	9
	Class 1														
35	Columbia	D- 8	601	...	...	1	...	...	...	...	...	...	...	...	...
36	Jefferson	F- 9	960	13	...	2	...	...	...	...	...	...	...	...	...
37	Milan	E-10	730	29	3	2	...	...	...	...	...	...	...	...	2
38	Pittsburg	B- 9	887	...	...	2	...	1	...	...	...	...	...	...	2
39	Stratford	E- 8	794	9	...	1	...	...	...	...	...	...	...	...	...
	Class 2														
40	Colebrook	C- 9	1,811	32	25	2	5	2	1	3	2	1	2	2	6
41	Stewartstown	C- 9	1,109	...	...	1	...	...	...	...	...	...	...	...	...
42	Whitefield	F- 8	1,935	15	19	1	4	1	1	1	1	2	2	1	3
	Class 3														
43	Gorham	F-11	2,734	25	...	2	2	1	2	1	2	...	2	2	3
44	**Lancaster**	F- 8	2,819	22	23	...	9	2	3	3	1	1	2	3	5
45	Northumberland	E- 8	2,567	1	...	1	...	...	...	...	...	...	...	...	...
	Class 4														
46	Berlin	F-10	16,104	52	...	6	59	18	8	6	3	3	2	4	8
	GRAFTON CO.	**Total**	**40,572**	**478**	**181**	**85**	**56**	**23**	**11**	**24**	**14**	**9**	**24**	**13**	**86**
	Class 0	**Total**	1,869	...	...	37	11	3	3	4	2	1	4	2	30
	Class 1														
47	Alexandria	K- 7	502	3	...	1	1	...	...	...	...	...	...	...	...
48	Bath	H- 6	838	4	...	2	...	...	...	...	...	...	...	...	2
49	Bethlehem	G- 7	866	11	...	2	...	2	...	1	...	...	1	1	3
50	Holderness	J- 8	602	1	...	2	1	...	...	...	...	...	...	...	4

Map Key No.		Location on Map	Population	Woman's World Circulation		Gen'l Stores	Grocers	Dry Goods	Clothing	Boots & Shoes	Hardware	Furniture	Drugs	Jewelry	Autos & Garages
				Town	R.F.D.										
	GRAFTON CO.—Continued														
51	Landaff	H- 6	510	...	...	(See List of Stores)									2
52	Lyme	J- 5	891	13	5	1	1	...	...	...	1	...	...	...	...
53	Orford	I- 5	661	12	4	1	...	...	...	...	...	...	...	...	...
54	Piermont	I- 5	577	14	1	1	...	1	...	...	...	...	...	...	...
55	Rumney	J- 7	911	8	...	2	1	1	...	...	...	...	...	...	...
56	Warren	I- 6	600	21	3	4	2	...	...	...	...	...	...	...	...
57	Wentworth	I- 6	507	6	...	1	3	...	...	...	...	...	...	...	1
58	Woodstock	I- 7	684	8	...	2	...	...	...	...	...	...	...	...	...
	Class 2														
59	Ashland	J- 8	1,325	21	14	2	1	...	...	...	...	1	1	...	3
60	Bristol	K- 7	1,428	41	25	4	2	2	1	1	2	...	1	...	2
61	Campton	I- 8	1,028	15	9	1	2	1	...	...	...	...	...	...	1
62	Canaan	K- 5	1,236	25	20	2	1	...	...	...	1	...	1	1	3
63	Enfield	K- 5	1,577	34	4	4	2	...	...	...	1	...	1	...	3
64	Hanover (Including Hanover Village)	J- 4	2,264	23	...	1	2	...	...	1	1	1	2	1	3
65	Lincoln	H- 8	1,473	12	...	2	...	...	...	...	...	...	...	1	...
66	Lisbon	G- 6	2,288	36	21	5	3	1	1	1	2	1	2	1	2
67	Plymouth	J- 7	2,353	32	26	3	6	2	2	4	1	...	3	...	8
68	**Woodsville**	H- 5	1,775	53	15	1	3	2	1	2	...	...	2	...	4
	Class 3														
69	Haverhill	H- 5	3,406	6	...	2	...	...	...	...	...	...	...	...	1
70	Lebanon	K- 4	6,162	46	6	...	7	4	1	4	2	3	3	2	10
71	Littleton (Including Littleton Village)	G- 7	4,239	33	28	2	7	4	2	6	1	2	3	4	4
	HILLSBOROUGH CO.	**Total**	**135,512**	**937**	**299**	**73**	**380**	**62**	**41**	**90**	**16**	**33**	**56**	**24**	**112**
	Class 0	**Total**	2,621	303	102	14	6	...	...	...	1	1	...	1	4
	Class 1														
72	Amherst	O- 8	868	8	3	1	1	...	...	...	...	...	...	...	1
73	Bennington	O- 6	568	7	...	1	2	...	...	...	...	...	...	...	1
74	Brookline	P- 7	546	4	7	1	...	...	...	...	...	...	...	...	...
75	Hancock	O- 6	531	8	2	2	1	...	...	...	...	...	...	...	1
76	Hollis	P- 8	775	4	...	1	...	...	...	...	...	...	...	...	1
77	New Boston	O- 7	768	6	20	1	1	...	...	...	...	...	1	...	1
78	New Ipswich	P- 6	869	2	1	1	4	...	...	...	...	...	...	...	...
79	Pelham	P-10	974	3	2	1	2	...	...	...	...	...	...	...	1
	Class 2														
80	Antrim	N- 6	1,052	22	4	3	1	...	...	...	...	...	...	...	3
81	Bedford	O- 8	1,118	...	1	1	1	...	...	...	...	...	...	...	...
88	Goffstown (See below)	N- 8													
82	Greenville	P- 7	1,346	10	1	3	3	1	2	1	1	...	1	1	1
83	Hillsborough	N- 6	2,229	20	2	4	6	2	2	1	2	1	1	1	4
84	Hudson	P- 9	1,954	9	14	2	...	...	...	2	...	...	...	...	1
85	Merrimack	O- 8	1,022	4	...	1	1	...	...	...	...	...	...	...	...
86	Weare	N- 7	1,173	2	...	2	...	...	...	...	...	1	...	...	...
87	Wilton	O- 7	1,546	18	7	2	7	3	1	2	1	...	1	1	4
88	Goffstown	N- 8	2,391	36	11	3	3	1	...	...	1	...	1	...	1
	Class 3														
89	Milford	P- 8	3,783	37	8	1	10	2	2	4	1	1	2	...	5
90	Peterboro	O- 6	2,615	24	7	4	5	1	1	2	...	...	2	2	5
	Class 5														
91	Manchester	O- 9	78,384	323	87	9	237	31	21	63	6	20	34	11	65
92	**Nashua**	P- 9	28,379	87	20	15	89	21	12	15	3	9	13	7	13
	MERRIMACK CO.	**Total**	**51,770**	**608**	**273**	**68**	**105**	**23**	**17**	**27**	**12**	**12**	**26**	**15**	**55**
	Class 0	**Total**	1,491	179	58	30	24	4	5	6	2	2	3	3	3
	Class 1														
93	Bow	N- 7	568	...	...	(See Concord for Stores)									
94	Bradford	M- 5	580	15	2	2	2	1	...	...	1	...	...	2	2
95	Canterbury	M- 8	655	6	...	2	...	...	...	...	...	...	...	...	...
96	Chichester	M- 9	507	3	2	2	...	...	...	...	...	...	...	...	...
97	Danbury	K- 6	516	16	1	1	2	...	...	1	...	...	...	...	...
98	Epsom	M-10	655	3	...	1	...	...	...	...	...	...	...	...	...
99	Hill	K- 7	500	12	1	2	...	...	...	...	...	...	...	...	...
100	Loudon	M- 9	690	2	13	2	1	...	...	...	...	...	...	...	...
101	New London	L- 6	701	26	1	1	...	...	...	...	...	...	1	...	2
102	Sutton	M- 6	632	7	...	2	1	...	...	...	...	...	...	...	...
103	Wilmot	L- 6	536	9	1	1	...	...	...	...	...	...	...	...	...
	Class 2														
104	Allenstown	N- 9	1,213	...	...	4	2	1	1	2	1	...	1	...	5
105	Andover	L- 6	1,121	17	8	3	...	...	...	...	1	...	...	...	1
106	Bascawen	M- 8	1,260	8	3	1	1	...	...	...	...	...	...	...	...
107	Henniker	M- 6	1,344	17	5	2	...	...	1	...	...	1	...	1	2
108	Hooksett	N- 9	1,828	11	4	1	5	...	...	...	...	...	...	...	3
109	Hopkinton	M- 7	1,438	5	13	...	2	...	...	...	...	...	...	...	...
110	Northfield	L- 8	1,522	...	...	(See Concord for Stores)									
111	Pittsfield	M-10	1,914	14	36	...	8	2	1	2	2	1	2	1	2
112	Warner	M- 7	1,051	17	7	3	2	1	...	...	1	...	1	1	2
	Class 3														
113	Franklin	L- 8	6,318	73	12	2	12	8	4	5	2	3	4	2	12
114	Pembroke	N- 9	2,563	7	...	(See Concord for Stores)									
	Class 4														
115	**Concord** ★	M- 8	22,167	161	106	6	43	6	5	11	2	5	14	5	21
	ROCKINGHAM CO.	**Total**	**52,498**	**453**	**163**	**52**	**230**	**40**	**22**	**45**	**18**	**16**	**25**	**15**	**99**

Bold Face Type Designates County Seat.
★Designates State Capital.

NEW HAMPSHIRE—Continued

Explanation

Class 0—Places under 500 Population.
Class 1—Places 500 to 1,000 Population. (Printed in Brown on Map).
Class 2—Places 1,000 to 2,500 Population. (Printed in Red on Map).

Explanation

Class 3—Places 2,500 to 10,000 Population. (Printed in Green on Map).
Class 4—Places 10,000 to 25,000 Population. (Printed in Blue on Map).
Class 5—Places over 25,000 Population. (Printed in Black on Map).

Map Key No.		Location on Map	Population	Woman's World Circulation		Gen'l Stores	Grocers	Dry Goods	Clothing	Boots & Shoes	Hardware	Furniture	Drugs	Jewelry	Autos & Garages
				Town	R.F.D.										
	ROCKINGHAM CO.—Cont'd.														
	Class 0	**Total**	3,504	126	25	25	45	5	1	2		1	3	2	24
	Class 1														
116	Auburn	N-10	652	7	8	1									
117	Brentwood	O-11	685				1								1
118	Candia	N-10	780	4	4	1	1							1	1
119	Chester	O-10	652	8	14	2	1								1
120	Deerfield	N-10	746			1									1
121	Fremont	O-11	519	17	10	3		1		1					1
122	Greenland	N-12	623	10			2								1
123	Hampstead	O-11	670	9			1								1
124	Kingston	O-11	859	11		1	3				1				1
125	New Castle	N-14	728	3		2									
126	Newton	O-12	872	8	14	1	4								2
127	North Hampton	O-13	677	14		2	2				1				4
128	Northwood	M-11	891	14			4			2	1				1
129	Nottingham	N-11	520	2		1	1								
130	Stratham	N-12	542	10	1		1								1
131	Windham	P-10	543	5	5	1	1								
	Class 2														
132	Epping	N-11	1,276	22	12		4	3	1	4	1	2	1	2	2
133	Hampton	O-13	1,251	29	7	2	3	1					1		3
134	Londonderry	O- 9	1,303	11	8		1								1
135	Plaistow	O-11	1,368	9	1		2								1
136	Raymond	N-11	1,050	3	11	2	2	1	1	2		1	2	1	3
137	Rye	N-13	1,196	5			2								
138	Salem	P-10	2,318	9	2		2	1							3
139	Seabrook	O-12	1,537	4			11	1		1					2
	Class 3														
140	Derry	O-10	5,382	34			17	4	4	6	3	1	4	2	3
141	**Exeter**	O-12	4,604	29	17	4	19	3	2	7	2	3	2	2	9
142	Newmarket	N-12	3,181	15	4	1	22	8	1	8	3	3	4	3	14
	Class 4														
143	Portsmouth	N-13	13,569	35	20	2	78	12	12	12	6	5	8	2	18

Map Key No.		Location on Map	Population	Woman's World Circlation		Gen'l Stores	Grocers	Dry Goods	Clothing	Boots & Shoes	Hardware	Furniture	Drugs	Jewelry	Autos & Garages
				Town	R.F.D.										
	STRAFFORD CO.	**Total**	**38,546**	**181**	**69**	**17**	**112**	**39**	**16**	**28**	**18**	**12**	**20**	**8**	**53**
	Class 0	**Total**	1,437	29	6	9	20	2	3	4	1		3		6
	Class 1														
144	Barrington	M-11	616	3	3	1	1								
145	Durham	N 12	749	10	2	1	1						1		3
146	Strafford	M-11	764	3		1									
	Class 2														
147	Farmington	L-11	2,461	21	4		5	5	1	3	1	1	2	1	5
148	Milton	L-12	1,428	18	1	1	6			2			1		3
149	Rollinsford	M-13	1,701			3	1	1	1	1			1		
	Class 3														
150	Rochester	M-12	9,673	39	19		20	6	2	6	5	6	3	2	10
151	Somersworth	M-13	6,688	11	4	1	22	7	2	6	4	1	3	4	7
	Class 4														
152	**Dover**	M-13	13,029	47	30		36	18	7	6	7	4	6	1	19
	SULLIVAN CO.	**Total**	**20,922**	**156**	**20**	**32**	**53**	**16**	**9**	**18**	**6**	**9**	**9**	**6**	**32**
	Class 0	**Total**	2,667	50		20	2								4
	Class 1														
153	Cornish	L- 4	844	4		(See Windsor, Vt., for Stores)									
154	Plainfield	K- 3	853	2		2	1								
155	Sunapee	L- 5	898	18		2	2			1					6
156	Unity	M- 4	522	1	1		1								
	Class 2														
157	Charlestown	M- 3	1,505	7	3	2	2			1			1		4
	Class 3														
158	Claremont	L- 3	9,524	49	14	6	33	12	6	12	4	6	5	3	8
159	**Newport**	L- 4	4,109	25	2		12	4	3	4	2	3	3	3	10

Bold Face Type Designates County Seat.
★Designates State Capital.

NEW JERSEY

TOTALS FOR THE STATE

Population	Woman's World Circulation		Gen'l Stores	Grocers	Dry Goods	Clothing	Boots&Shoes	Hardware	Furniture	Drugs	Jewelry	Autos & Garages
	Town	R.F.D.										
3,155,900	7,461	1,214	1,260	12,563	2,529	620	1,407	1,034	558	1,273	677	3,117

Places Shown on Map

45 Places 500 to 1,000 Population — **82** Places 2,500 to 10,000 Population
66 Places 1,000 to 2,500 Population — **18** Places 10,000 to 25,000 Population
21 Places over 25,000 Population

Explanation

Class 0—Incorporated Places under 500 Population and Unincorporated Places of All Sizes.
Class 1—Incorporated Places 500 to 1,000 Population. (Printed in Brown on Map).
Class 2—Incorporated Places 1,000 to 2,500 Population. (Printed in Red on Map).

Explanation

Class 3—Incorporated Places 2,500 to 10,000 Population. (Printed in Green on Map).
Class 4—Incorporated Places 10,000 to 25,000 Population. (Printed in Blue on Map).
Class 5—Incorporated Places over 25,000 Population. (Printed in Black on Map).

Map Key No.		Location on Map	Population	Woman's World Circulation		Gen'l Stores	Grocers	Dry Goods	Clothing	Boots & Shoes	Hardware	Furniture	Drugs	Jewelry	Autos & Garages
				Town	R.F.D.										
	ATLANTIC CO.	**Total**	**83,914**	**177**	**19**	**49**	**282**	**58**	**27**	**27**	**37**	**21**	**63**	**44**	**119**
	Class 0†	**Total**	11,418	29	1	19	37	3	5	5	3	1	...	...	16
	Class 1														
1	Absecon	P-12	702	10	.....	3	5	...	...	...	1	...	...	...	2
2	Linwood	Q-11	638	.....	1	2	...	...	...	...	...	...	...	...	...
3	Somers Point	Q-10	843	3	.....	1	2	3	...	...	1	...	1	...	4
	Class 2														
4	**Mays Landing¶**	P-10	1,360	10	6	2	2	1	...	1	1	...	2	...	4
5	Northfield	Q-11	1,127	4	.....	1	2	1	...	...	...	...	...	...	1
6	Ventnor	Q-12	2,193	6	.....	...	11	...	...	...	2	...	5	...	2
	Class 3														
7	Egg Harbor	O-10	2,622	16	5	2	12	6	3	3	4	3	1	2	6
8	Hammonton	N- 9	6,417	11	1	6	21	5	1	1	4	...	1	2	11
9	Pleasantville	P-12	5,887	18	.....	5	22	6	2	4	3	...	3	...	6
	Class 5														
10	Atlantic City	Q-12	50,707	70	5	8	168	33	16	13	18	17	50	40	67
	BERGEN CO.	**Total**	**210,703**	**568**	**46**	**53**	**849**	**175**	**15**	**105**	**85**	**18**	**87**	**17**	**241**
	Class 0	**Total**	31,350	78	3	17	121	16	2	9	11	...	9	1	28
	Class 1														
11	Cresskill	D-16	942	11	.....	...	3	...	...	...	1	...	...	...	3
12	Demarest	D-16	654	4	.....	...	3	...	...	...	...	...	...	...	...
13	Emerson	D-15	973	2	.....	...	2	...	...	2	...	...	...	...	...
14	Englewood Cliffs	D-16	594	.....	.....	(See Englewood for Stores)									
15	Harrington Park	D-16	627	6	.....	...	1	...	...	...	...	...	...	...	1
16	Haworth	D-15	748	27	.....	...	1	...	...	...	...	...	...	...	1
17	Hohokus	D-15	586	4	.....	...	1	...	...	1	1	...	...	...	1
18	Montvale	C-15	779	4	.....	...	1	...	...	1	1	...	...	...	...
19	Nortbvale	C-16	827	1	.....	1	4	2	...	2	...	...	...	...	...
20	Norwood	D-16	820	3	.....	...	2	...	...	...	...	...	...	...	2
21	Saddle River	C-15	506	3	.....	...	1	1	...	...	1	...	...	...	...
22	Woodcliff Lake	C-15	587	3	.....	1	...	...	...	...	...	...	...	...	...
	Class 2														
23	Allendale	C-14	1,165	27	10	2	1	2	...	1	1	...	...	...	1
24	Closter	D-16	1,849	5	.....	1	2	3	...	2	1	...	2	1	4
25	Delford	D-15	1,286	.....	.....	(Stores included in unincorp. towns)									
26	East Paterson	D-14	2,441	3	.....	...	7	1	...	1	1	...	1	...	2
27	Glen Rock	D-15	2,181	(See Ridgewood)		(See Ridgewood for Stores)									
28	Maywood	D-15	1,618	(See Hackensack)		...	6	1	...	2	1	...	1	...	1
29	Midland Park	D-14	2,243	5	1	5	2	...	...	1	...	...	1	...	3
30	Moonachie	E-15	1,194	(See Carlstadt)		...	1	...	...	...	...	...	...	...	1
31	North Arlington (Including Arlington Stores)	E-14	1,767	.....	.....	1	40	8	1	4	8	...	6	1	18
32	Park Ridge	C-15	1,481	15	1	1	5	2	...	1	1	1	2	...	4
33	Ramsey	C-15	2,090	12	4	...	1	2	...	1	1	...	1	...	6
34	Ridgefield	E-16	1,560	2	2	...	3	...	...	...	...	...	...	...	2
35	Riverside	D-15	1,077	22	2	...	1	3	...	2	1	...	1	...	1
36	Waldwick	C-15	1,296	4	.....	...	4	...	...	1	...	...	...	...	3
37	Wood Ridge	E-15	1,923	1	.....	1	16	2	...	1	3	...	1	...	2
	Class 3														
38	Bergenfield	D-16	3,667	10	.....	1	8	4	...	2	1	2	1	...	4
39	Bogota	E-15	3,906	5	.....	...	9	2	...	1	2	...	3	...	3
40	Carlstadt	E-15	4,472	2	.....	1	24	3	...	2	2	...	2	...	3
41	Cliffside Park	E-16	5,709	7	.....	1	22	8	1	2	4	1	2	1	2
42	Dumont	D-16	2,537	22	.....	1	4	1	...	1	2	...	1	...	2
43	East Rutherford	E-15	5,463	(See Rutherford)		(See Rutherford for Stores)									
44	Edgewater	E-16	3,530	.....	.....	2	19	1	...	1	...	...	2	...	2
45	Fairview	E-16	4,882	4	.....	...	24	2	...	3	2	...	1	...	3
46	Fort Lee	E-16	5,761	9	.....	...	14	1	...	3	1	1	2	...	6
47	Hasbrouck Heights	E-15	2,895	3	.....	...	4	...	...	...	1	...	1	...	3
48	Leonia	E-16	2,979	7	.....	...	4	...	...	1	2	1	2	...	4
49	Little Ferry	E-15	2,715	5	.....	2	13	1	1	4	1	...	1	...	1
50	Lodi	E-15	8,175	4	.....	2	51	5	...	4	5	...	5	2	6
51	Palisades Park	E-16	2,633	2	.....	1	12	3	...	2	...	...	1	...	...
52	Ridgewood	D-15	7,580	28	8	...	20	3	...	2	3	2	5	2	19
53	Ridgefield Park	E-16	8,575	18	.....	1	10	6	1	5	2	1	4	...	6
54	Rutherford	E-15	9,497	83	.....	2	40	8	1	6	4	1	5	2	23
55	Tenafly	D-16	3,585	7	.....	1	9	3	...	4	1	...	1	...	5
56	Wallington	D-14	5,715	(See Rutherford)		...	41	2	...	3	1	...	1	...	...
57	Westwood	D-15	2,597	18	12	1	6	2	...	1	2	1	1	...	9
	Class 4														
58	Englewood	D-16	11,627	33	.....	2	62	9	4	5	6	4	6	4	22
59	Garfield	E-15	19,381	4	.....	...	130	20	...	6	4	...	7	...	5
60	**Hackensack**	D-15	17,667	55	3	5	94	48	4	15	6	3	8	3	29
	BURLINGTON CO.	**Total**	**81,770**	**242**	**49**	**80**	**180**	**47**	**19**	**33**	**28**	**12**	**31**	**13**	**70**
	Class 0†	**Total**	56,355	125	27	64	100	22	14	19	13	5	16	6	40
	Class 1														
61	Fieldsboro	J- 9	530	2	.....	...	3	...	...	...	...	...	...	...	...
62	Pemberton	L-10	800	.....	3	3	1	...	...	...	1	1	1	1	2
	Class 2														
63	Riverton	K- 8	2,341	5	.....	2	6	1	...	...	1	...	1	...	4
	Class 3														
64	Beverly	K- 8	2,562	13	5	1	10	3	...	1	4	...	1	...	2
65	Bordentown	K-10	4,371	32	2	1	15	3	1	2	1	1	2	1	3
66	Burlington	K- 8	9,049	43	12	5	29	8	1	7	7	4	6	3	10
67	**Mount Holly¶**	L- 9	5,762	22	.....	4	19	7	3	4	1	1	4	2	9

Map Key No.		Location on Map	Population	Woman's World Circulation		Gen'l Stores	Grocers	Dry Goods	Clothing	Boots & Shoes	Hardware	Furniture	Drugs	Jewelry	Autos & Garages
				Town	R.F.D.										
	CAMDEN CO.	**Total**	**190,508**	**296**	**29**	**75**	**495**	**116**	**11**	**60**	**48**	**19**	**47**	**27**	**147**
	Class 0	**Total**	31,087	50	24	45	78	13	...	3	1	3	5	...	36
	Class 1														
68	Laurel Springs	M- 7	911	5	1	1	2	2	...	1	2	...	1	...	3
	Class 2														
69	Barrington	M- 7	1,333	2	.....	2	2	1	...	...	...	...	...	...	...
70	Magnolia	M- 7	1,245	1	.....	4	3	2	...	1	...	...	...	...	3
71	Oaklyn	L- 7	1,148	1	.....	2	1	1	1	...	...	...	...	...	3
72	Woodlynne	L- 7	1,515	(See Camden)		...	5	1	...	...	...	1	...	...	...
	Class 3														
73	Audubon	L- 7	4,740	6	.....	2	6	1	...	1	2	...	...	...	8
74	Collingswood	L- 7	8,714	16	2	...	9	2	...	2	2	...	3	...	4
75	Haddonfield	L- 7	5,646	17	2	5	5	2	...	...	2	...	1	1	9
76	Haddon Heights	L- 7	2,950	6	.....	3	1	1	...	...	1	...	2	1	5
77	Merchantville	L- 7	2,749	16	.....	4	10	1	1	1	...	...	2	...	4
	Class 4														
78	Gloucester	L- 6	12,161	4	.....	3	39	10	...	2	5	1	6	2	6
	Class 5														
79	**Camden**	L- 7	116,309	172	.....	4	334	79	9	49	33	14	27	23	66
	CAPE MAY CO.	**Total**	**19,460**	**94**	**18**	**54**	**75**	**25**	**8**	**14**	**16**	**5**	**16**	**7**	**51**
	Class 0	**Total**	7,415	30	2	36	22	10	2	2	4	...	3	1	11
	Class 1														
80	North Wildwood	T- 9	807	(See Wildwood)		1	3	1	...	...	...	...	...	...	...
81	Sea Isle City	R-10	564	.....	.....	1	3	2	...	2	2	...	1	...	...
82	West Cape May	T- 8	967	(See Cape May)		...	3	1	...	...	...	...	...	...	...
	Class 2														
83	Woodbine	R- 9	1,406	1	.....	1	4	5	1	1	...	...	...	...	4
	Class 3														
84	**Cape May**	S- 8	2,999	31	16	1	8	...	2	2	4	1	3	2	10
85	Ocean City	Q-11	2,512	15	.....	4	14	3	...	2	2	3	4	1	11
86	Wildwood	T- 9	2,790	17	.....	10	18	3	3	5	4	1	5	3	15
	CUMBERLAND CO.	**Total**	**61,348**	**254**	**137**	**54**	**187**	**41**	**19**	**24**	**25**	**15**	**22**	**16**	**76**
	Class 0	**Total**	25,535	60	10	39	28	12	4	4	3	1	2	...	12
	Class 3														
87	Vineland	P- 7	6,799	70	43	8	38	8	3	6	8	2	7	5	25
	Class 4														
88	**Bridgeton**	P- 5	14,323	72	58	2	80	13	9	8	6	7	9	7	27
89	Millville	P- 7	14,691	52	26	5	41	8	3	6	8	5	4	4	12
	ESSEX CO.	**Total**	**652,089**	**844**	**2**	**52**	**2346**	**467**	**83**	**265**	**204**	**107**	**305**	**148**	**542**
	Class 0	**Total**	15,406	26	.....	8	36	15	...	10	8	...	11	1	19
	Class 1														
90	Essex Fells	E-13	598	5	.....	...	...	...	...	...	...	...	...	...	1
91	Roseland	E-13	609	4	.....	2	1	...	...	...	...	...	...	...	1
	Class 2														
92	West Caldwell	E-13	1,085	(See Caldwell)		(See Caldwell for Stores)									
	Class 3														
93	Caldwell	E-13	3,993	17	1	2	9	5	..	3	3	...	4	1	10
94	Glen Ridge	E-14	4,620	11	.....	...	1	...	...	...	1	...	...	...	3
95	Nutley	E-14	9,421	10	.....	3	35	7	...	7	3	...	7	1	9
96	South Orange	F-13	7,274	44	.....	1	12	3	...	2	3	...	3	1	6
97	Verona	E-13	3,039	7	.....	...	3	2	...	2	...	...	2	...	9
	Class 4														
98	Belleville	E-14	15,660	24	.....	4	45	4	...	4	6	1	7	2	7
99	Bloomfield	E-14	22,019	68	.....	2	66	14	1	9	7	3	7	1	35
100	West Orange	E-13	15,573	18	.....	2	45	5	...	5	2	...	8	1	13
	Class 5														
101	East Orange	E-14	50,710	138	1	5	103	19	1	9	13	3	27	6	52
102	Irvington	F-14	25,480	33	.....	1	108	20	...	8	8	1	11	4	20
103	Montclair	E-14	28,810	61	.....	4	68	15	2	16	8	11	13	8	36
104	**Newark**	F-14	414,524	335	.....	10	1652	319	76	171	136	76	188	116	296
105	Orange	E-14	33,268	43	.....	8	162	39	3	19	6	12	17	6	25
	GLOUCESTER CO.	**Total**	**48,224**	**151**	**48**	**76**	**95**	**29**	**6**	**18**	**17**	**3**	**19**	**6**	**87**
	Class 0	**Total**	27,563	74	37	51	41	8	2	3	8	...	7	1	45
	Class 2														
106	Clayton	N- 7	1,905	11	.....	1	5	2	...	2	...	...	1	...	3
107	National Park	M- 6	1,000	1	.....	3	4	1	...	...	...	...	...	...	1
108	Swedesboro	N- 5	1,838	18	9	4	2	3	2	3	3	1	1	1	11
109	Westville	M- 6	2,380	4	1	5	7	2	...	2	1	...	2	...	5
	Class 3														
110	Paulsboro	M- 5	4,352	12	1	3	18	9	1	2	3	1	3	1	6
111	Pitman	N- 6	3,385	15	.....	6	3	...	...	1	1	...	2	1	8
112	**Woodbury**	M- 6	5,801	16	.....	3	15	4	1	5	1	1	3	2	8

Bold Face Type Designates County Seat.
★ Designates State Capital.

¶ Designates Unincorporated Place (Shown only when County Seat).
† Excepting County Seat Shown Separately.

NEW JERSEY—Continued

Explanation

Class 0—Incorporated Places under 500 Population and Unincorporated Places of All Sizes.
Class 1—Incorporated Places 500 to 1,000 Population. (Printed in Brown on Map).
Class 2—Incorporated Places 1,000 to 2,500 Population. (Printed in Red on Map).

Explanation

Class 3—Incorporated Places 2,500 to 10,000 Population. (Printed in Green on Map).
Class 4—Incorporated Places 10,000 to 25,000 Population. (Printed in Blue on Map).
Class 5—Incorporated Places over 25,000 Population. (Printed in Black on Map).

Map Key No.		Location on Map	Population	Woman's World Circulation: Town	Woman's World Circulation: R.F.D.	Gen'l Stores	Grocers	Dry Goods	Clothing	Boots & Shoes	Hardware	Furniture	Drugs	Jewelry	Autos & Garages
	HUDSON CO.	**Total**	**629,154**	**463**	.....	**34**	**3499**	**645**	**104**	**328**	**183**	**111**	**250**	**111**	**336**
	Class 0	**Total**	37,829	40	.....	4	97	9	2	3	5		11	..	11
	Class 3														
113	East Newark	F-14	3,057	(See Newark, Essex Co.)		12	5	..	1	..	1	2	.	2	
114	Guttenberg	E-16	6,726	69	.....	3	65	14	.	8	6	1	4	1	11
115	Secaucus	E-15	5,423	3	.....	1	12	3	...	2	1	..	3	..	2
	Class 4														
116	Harrison	F-15	15,721	3	.....	...	95	9	5	12	4	7	2	4	8
117	Union	E-15	20,651	3	.....	2	78	21	12	17	5	10	11	6	30
	Class 5														
118	Bayonne	F-15	76,754	56	.....	...	685	119	9	52	31	14	25	16	28
119	Hoboken	F-15	68,166	44	.....	6	394	65	17	44	16	18	24	16	37
120	**Jersey City**	F-16	298,103	207	....	12	1520	318	39	137	85	41	122	58	130
121	Kearney	E-14	26 724	2	....	..	57	13	...	4	3	...	4	..	5
122	West Hoboken	E-15	40,074	23	.....	2	245	25	13	29	15	11	19	7	36
123	West New York	E-16	29,926	13	.....	4	239	44	7	19	12	8	23	3	36
	HUNTERDON CO.	**Total**	**32,885**	**282**	**109**	**77**	**40**	**10**	**11**	**8**	**18**	**5**	**15**	**6**	**46**
	Class 0	**Total**	17,714	110	47	53	11	2	...	..	...	1	1	.	14
	Class 1														
124	Bloomsbury	F- 7	650	11	2	4	...	...	...	...	1	...	1	...	4
125	Califon	F- 9	513	8	16	4	...	...	1	...	1	...	...	1	3
126	Clinton	F- 8	950	12	.....	1	3	2	1	2	2	1	2	1	3
127	Glen Gardner	F- 8	818	4	4	3	1	...	...	...	1	...	...	...	...
128	Hampton	F- 8	916	5	1	1	3	...	...	...	...	...	1	...	3
129	Milford	G- 7	656	8	5	1	1	...	...	...	1	..	1	1	2
130	Stockton	H- 8	519	3	9	1	1	1	...	...	...	...	...	...	1
	Class 2														
131	Frenchtown	G- 7	1,104	26	2	2	1	1	1	1	2	1	1	...	4
132	High Bridge	F- 9	1,795	13	.....	3	...	...	3	...	1	...	1	...	1
	Class 3														
133	**Flemington**	G- 8	2,590	49	17	1	7	3	1	3	4	1	4	2	5
134	Lambertville	I- 8	4,660	33	6	3	12	1	4	2	5	1	3	1	6
	MERCER CO.	**Total**	**159,881**	**458**	**94**	**55**	**652**	**91**	**38**	**58**	**41**	**34**	**47**	**44**	**121**
	Class 0	**Total**	29,697	35	11	15	19	...	1	...	1	...	...	...	10
	Class 1														
135	Pennington	I- 9	965	11	3	3	2	...	...	...	1	...	1	1	3
	Class 2														
136	Hopewell	H- 9	1,339	22	9	1	3	2	...	...	2	1	1	1	5
	Class 3														
137	Hightstown	I-11	2,674	23	6	1	3	1	3	3	3	...	2	1	8
138	Princeton	I-10	5,917	27	14	1	18	1	3	4	2	1	4	2	8
	Class 5														
139	**Trenton** ★	I- 9	119,289	340	51	34	607	87	31	51	32	32	39	39	87
	MIDDLESEX CO.	**Total**	**162,334**	**425**	**65**	**82**	**828**	**219**	**66**	**87**	**45**	**42**	**53**	**41**	**201**
	Class 0	**Total**	42,846	84	23	30	128	22	5	11	7	6	6	3	37
	Class 1														
140	Helmetta	I-12	687	4	.....	2	2	1	...	...	...	...	...	...	1
141	Spotswood	I-13	704	2	.....	2	3	1	1	...	...	...	...	...	1
	Class 2														
142	Jamesburg	I-12	2,052	20	7	4	8	2	1	1	...	1	1	1	9
143	Middlesex	H-13	1,852	19	2	2	19	3	2	1	...	...	...	...	2
	Class 3														
144	Dunellen	G-12	3,394	33	.....	2	18	3	...	2	2	...	1	1	7
145	Highland Park	H-12	4,866	1	.....	(See New Brunswick for Stores)									
146	Metuchen	G-13	3,334	9	2	1	12	3	...	2	4	...	2	...	9
147	Milltown	H-12	2,573	40	.....	1	8	2	...	2	1	...	1	...	1
148	South Amboy	H-13	7,897	17	.....	9	32	6	...	3	3	2	3	1	13
149	South River	H-12	6,596	13	1	8	46	16	3	8	2	3	3	4	5
	Class 4														
150	Roosevelt	G-14	11,047	7	.....	2	20	8	2	3	3	2	2	2	2
	Class 5														
151	**New Brunswick**	H-12	32,779	120	26	12	280	66	15	22	13	12	17	11	65
152	Perth Amboy	G-13	41,707	56	4	7	252	86	37	32	10	16	17	18	49
	MONMOUTH CO.	**Total**	**104,925**	**823**	**149**	**74**	**394**	**59**	**33**	**42**	**50**	**36**	**65**	**32**	**245**
	Class 0	**Total**	39,735	155	17	37	65	4	...	1	4	1	5	1	27
	Class 1														
153	Allentown	J-11	634	8	2	2	...	...	...	...	2	1	2	...	4
154	Avon	J-16	647	12	1	...	2	2	...	1	1	...	1	1	2
155	Englishtown	I-13	641	8	9	3	...	1	1	...	...	...	1	1	3
156	Neptune City	J-16	539	(See Avon)		(See Avon for Stores)									
157	Sea Bright	I-16	856	2	.....	2	4	...	...	2	2	...	2	..	3
158	West Long Branch	I-15	966	2	.....	(See Long Branch for Stores)									
	Class 2														
159	Atlantic Highlands	H-15	1,629	6	3	1	8	1	2	2	2	...	2	1	7
160	Belmar	J-15	1,987	32	20	2	15	3	1	1	1	...	4	1	10
161	Bradley Beach	J-16	2,307	19	1	1	11	2	...	1	2	...	3	...	6
162	Fair Haven	I-15	1,295	11	.....	...	4	...	...	...	...	1	...	...	...
163	Highlands	H-16	1,731	4	.....	1	11	2	...	...	3	1	2	...	6
164	Keansburg	H-15	1,321	16	.....	1	24	4	...	...	5	1	4	...	5
165	Manasquan	K-15	1,705	41	.....	1	5	2	2	1	2	...	1	1	8
166	Matawan	H-13	1,910	21	15	...	15	2	...	2	2	...	1	..	7
167	Rumson	I-16	1,658	3	.....	1	4	1	...	...	...	...	...	...	3
168	Spring Lake	J-15	1,009	12	.....	...	3	3	1	..	1	1	2	..	6
	Class 3														
169	**Freehold**	J-13	4,768	103	41	2	22	7	3	1	3	1	3	2	13
170	Keyport	H-14	4,415	40	9	7	24	2	3	5	3	3	1	1	13
171	Red Bank	I-15	9,251	87	4	4	54	6	5	7	4	4	5	6	26
	Class 4														
172	Asbury Park	J-16	12,400	142	25	4	50	13	8	9	7	14	13	12	48
173	Long Branch	I-16	13,521	99	2	5	73	4	7	9	6	8	13	5	48
	MORRIS CO.	**Total**	**82,694**	**518**	**86**	**93**	**288**	**54**	**22**	**39**	**22**	**16**	**29**	**14**	**153**
	Class 0	**Total**	35,053	188	28	66	74	5	4	2	2	..	6	...	46

Map Key No.		Location on Map	Population	Woman's World Circulation: Town	Woman's World Circulation: R.F.D.	Gen'l Stores	Grocers	Dry Goods	Clothing	Boots & Shoes	Hardware	Furniture	Drugs	Jewelry	Autos & Garages
	MORRIS CO. Continued														
	Class 1														
174	Florham Park	E-12	787	2	.....	1	1	...	...	...	...	...	...	...	1
175	Mendham	E-11	969	19	2	...	2	1	...	1	..	...	1	...	1
	Class 2														
176	Chatham	F-12	2,421	14	5	1	4	...	...	2	1	...	2	...	2
177	Netcong	D-10	1,800	12	.....	3	12	2	1	..	1	...	1	1	3
	Class 3														
178	Boonton	D-12	5,372	37	13	3	20	8	2	3	2	1	3	1	14
179	Butler	D-13	2,886	23	.....	2	13	6	2	2	4	...	3	2	5
180	Dover	E-11	9,803	86	15	5	54	12	5	11	3	8	1	3	29
181	Madison	E-12	5 523	25	....	...	19	2	...	3	2	1	3	2	8
182	Rockaway	D-12	2,655	17	.....	3	11	2	...	3	2	...	2	1	3
183	Wharton	D-11	2,877	21	12	7	21	2	1	4	...	...	1	...	5
	Class 4														
184	**Morristown**	E-12	12,548	74	11	2	57	14	7	8	5	6	6	4	36
	OCEAN CO.	**Total**	**22,155**	**137**	**36**	**49**	**64**	**23**	**7**	**13**	**18**	**4**	**17**	**21**	**55**
	Class 0†	**Total**	17,674	114	23	42	53	15	6	8	13	3	14	17	40
	Class 2														
185	**Toms River** ¶	L-14	1,800	18	13	4	5	4	...	2	2	1	1	1	7
186	Point Pleasant Beach	K-15	1,575	1	.....	1	3	3	1	2	2	...	1	1	5
187	Tuckerton	O-13	1,106	4	. .	2	3	1	...	1	1	...	1	2	3
	PASSAIC CO.	**Total**	**259,174**	**417**	**29**	**44**	**983**	**226**	**61**	**144**	**86**	**55**	**88**	**57**	**225**
	Class 0	**Total**	7,375	51	12	24	38	7	...	5	6	...	2	...	10
	Class 1														
188	North Haledon	D-14	887	(See Paterson)		(See Paterson for Stores)									
	Class 2														
189	Bloomingdale	D-13	2,193	6	3	...	8	1	...	...	...	...	...	...	6
190	Pompton Lakes	C-13	2,008	10	1	5	3	1	...	1	2	...	1	1	8
191	Ringwood	C-14	1,025	2	.....	(Stores included in unincorp. towns)									
192	Totowa	D-14	1,864	(See Paterson)		(See Paterson for Stores)									
193	West Paterson	D-14	1,858	3	. .	(See Paterson for Stores)									
	Class 3														
194	Haledon	D-14	3,435	1	.....	(See Paterson for Stores)									
195	Hawthorne	D-14	5,135	15	.....	...	16	4	...	1	3	1	2	...	7
196	Prospect Park	D-14	4,292	(See Paterson)		(See Paterson for Stores)									
197	Wanaque	C-13	2,916	.....	. . .	2	3	2	..	1	...	...	...	...	1
	Class 5														
198	Clifton	D-14	26,470	26	.....	...	60	17	1	7	5	...	4	1	13
199	Passaic	E-15	63,841	78	1	4	290	89	23	51	20	18	26	21	53
200	**Paterson**	D-14	135,875	225	12	9	565	105	37	78	50	36	53	34	127
	SALEM CO.	**Total**	**36,572**	**104**	**46**	**43**	**57**	**14**	**8**	**8**	**17**	**4**	**6**	**6**	**51**
	Class 0	**Total**	20,373	38	11	26	5	4	1	...	4	...	...	...	9
	Class 2														
201	Elmer	O- 6	1,115	13	10	4	1	...	...	...	1	...	2	...	7
202	Woodstown	N- 5	1,589	12	4	5	5	2	1	3	5	1	1	1	8
	Class 3														
203	Pennsgrove	N- 4	6,060	17	6	6	25	3	2	2	4	1	3	2	12
204	**Salem**	O- 4	7,435	24	15	2	21	5	4	3	3	2	2	3	15
	SOMERSET CO.	**Total**	**47,991**	**278**	**60**	**63**	**134**	**30**	**15**	**24**	**14**	**4**	**12**	**10**	**50**
	Class 0	**Total**	21,466	109	27	52	50	7	4	5	5	...	3	1	21
	Class 2														
205	Peapack	F-10	1,226	19	... ...	3	1	...	...	1	...	...	1	...	2
	Class 3														
206	Bound Brook, (Including So Bound Brook)	G-12	7,208	41	16	4	32	11	3	10	3	...	4	4	10
207	North Plainfield	F-12	6,916	3	.....	(Stores included in unincorp. towns)									
208	Raritan	G-10	4,457	9	.....	...	26	5	1	2	2	2	1	1	2
209	**Somerville**	G-11	6,718	97	17	4	25	7	7	6	4	2	3	4	15
	SUSSEX CO.	**Total**	**24,905**	**147**	**64**	**54**	**38**	**14**	**12**	**14**	**15**	**6**	**9**	**6**	**36**
	Class 0	**Total**	12,829	67	23	39	12	..	...	1	6	...	1	...	13
	Class 1														
210	Branchville	B- 9	588	10	3	4	1	2	1	1	2	...	1	...	3
211	Ogdensburg	C-11	939	2	.....	2	1	...	1	...	...	...	...	...	2
	Class 2														
212	Stanhope	D-10	1,031	8	1	3	2	2	2	1	1	1	1	...	1
213	Sussex	B-11	1,318	30	17	3	5	2	2	2	2	1	2	2	3
	Class 3														
214	Franklin	C-11	4,075	3	.....	2	9	2	4	4	...	1	2	1	4
215	**Newton**	C- 9	4,125	27	20	1	8	6	2	5	4	3	2	3	10
	UNION CO.	**Total**	**200,157**	**439**	**28**	**27**	**929**	**175**	**43**	**82**	**51**	**35**	**77**	**43**	**213**
	Class 0	**Total**	28,141	46	1	8	59	10	2	2	6	...	10	1	17
	Class 1														
216	Fanwood	F-12	724	4	.....	...	1	...	...	...	...	...	...	...	1
	Class 2														
217	Garwood	F-13	2,084	4	.....	1	11	2	...	1	1	...	1	...	2
218	Kenilworth	F-13	1,312	7	.....	1	8	2	...	2	...	...	...	...	...
219	Linden	G-13	1,756	7	.....	...	50	13	1	6	3	1	3	...	9
220	New Providence	F-12	1,203	2	.....	1	2	1	...	1	...	...	...	...	1
	Class 3														
221	Roselle	F-13	5,737	11	.....	1	24	7	1	5	4	...	2	...	7
222	Roselle Park	F-13	5,438	3	.....	1	36	5	1	1	1	...	4	...	7
223	Westfield	F-13	9,063	50	4	2	32	4	1	3	1	2	1	3	14
	Class 4														
224	Rahway	G-13	11,042	33	5	...	51	17	4	6	2	3	5	3	15
225	Summit	F-13	10,174	39	.....	1	29	10	...	5	3	1	7	4	17
	Class 5														
226	**Elizabeth**	F-14	95,783	102	8	5	447	81	22	30	21	15	33	25	68

Bold Face Type Designates County Seat.
★ Designates State Capital.

¶ Designates Unincorporated Place (Shown only when County Seat).
† Excepting County Seat Shown Separately.

NEW JERSEY—Continued

Explanation

Class 0—Incorporated Places under 500 Population and Unincorporated Places of All Sizes.
Class 1—Incorporated Places 500 to 1,000 Population. (Printed in Brown on Map).
Class 2—Incorporated Places 1,000 to 2,500 Population. (Printed in Red on Map).

Explanation

Class 3—Incorporated Places 2,500 to 10,000 Population. (Printed in Green on Map).
Class 4—Incorporated Places 10,000 to 25,000 Population. (Printed in Blue on Map).
Class 5—Incorporated Places over 25,000 Population. (Printed in Black on Map).

Map Key No.		Location on Map	Population	Woman's World Circulation		Gen'l Stores	Grocers	Dry Goods	Clothing	Boots & Shoes	Hardware	Furniture	Drugs	Jewelry	Autos & Garages
				Town	R.F.D.										
	UNION CO.—Continued														
227	Plainfield	G-12	27,700	131	10	6	179	23	11	20	9	13	11	7	55
	WARREN CO.	**Total**	**45,057**	**344**	**100**	**72**	**148**	**11**	**12**	**14**	**14**	**6**	**13**	**8**	**52**
	Class 0	**Total**	17,924	108	48	53	27	4	3	2	2	1	1	2	19
	Class 2														
228	Alpha	F- 6	2,140	8	9	2	10	...	...	1	1	...	...	...	...
	WARREN CO.—Continued														
229	**Belvidere**	E- 7	1,793	29	3	2	4	...	1	2	2	...	2	1	4
230	Hacketstown	E- 9	2,936	30	7	2	8	2	3	3	4	1	3	2	8
	Class 3														
231	Washington	E- 7	3,341	50	21	3	9	2	3	3	3	2	2	2	6
	Class 4														
232	Phillipsburg	F- 6	16,923	119	12	10	90	3	2	3	2	2	3	1	15

Bold Face Type Designates County Seat.
★ Designates State Capital.

¶ Designates Unincorporated Place (Shown only when County Seat).
† Excepting County Seat Shown Separately.

NEW YORK

TOTALS FOR THE STATE

Population	Woman's World Circulation		Gen'l Stores	Grocers	Dry Goods	Clothing	Boots&Shoes	Hardware	Furniture	Drugs	Jewelry	Autos & Garages
	Town	R.F.D.										
10,385,227	50,605	11,854	3,861	31,472	5,815	2,043	3,579	2,971	1,769	3,895	2,704	7,665

Places Shown on Map

4 Places under 500 Population
123 Places 500 to 1,000 Population
144 Places 1,000 to 2,500 Population
112 Places 2,500 to 10,000 Population
36 Places 10,000 to 25,000 Population
24 Places over 25,000 Population

Explanation

Class 0—Incorporated Places under 500 Population and Unincorporated Places of All Sizes.
Class 1—Incorporated Places 500 to 1,000 Population. (Printed in Brown on Map).
Class 2—Incorporated Places 1,000 to 2,500 Population. (Printed in Red on Map).

Explanation

Class 3—Incorporated Places 2,500 to 10,000 Population. (Printed in Green on Map).
Class 4—Incorporated Places 10,000 to 25,000 Population. (Printed in Blue on Map).
Class 5—Incorporated Places over 25,000 Population. (Printed in Black on Map).

Map Key No.	Location on Map	Population	Woman's World Circulation		Gen'l Stores	Grocers	Dry Goods	Clothing	Boots & Shoes	Hardware	Furniture	Drugs	Jewelry	Autos & Garages
			Town	R.F.D.										
ALBANY CO.—Total		**186,106**	**552**	**133**	**45**	**772**	**76**	**56**	**62**	**28**	**44**	**67**	**30**	**160**
Class 0—Total		25,787	124	54	34	44	5	2	2	1	1	1	1	29
Class 1														
1 Altamont	F-23	797	14	30	3	...	...	...	...	...	1	1	...	2
2 Voorheesville	G-23	614	12	11	1	2	...	...	1	1	...	...	...	1
Class 2														
3 Ravena	G-23	2,093	22	5	2	10	2	...	1	...	1	3	1	2
Class 3														
4 Green Island	F-24	4,411	(See Troy)		...	22	1	...	...	...	...	1	...	3
Class 4														
5 Cohoes	F-24	22,987	43	13	...	124	11	10	6	5	10	8	4	13
6 Watervliet	F-24	16,073	30	12	...	124	6	1	6	3	1	7	1	14
Class 5														
7 **Albany** ★	F-24	113,344	307	8	5	446	51	43	46	18	30	46	23	96
ALLEGANY CO.—Total		**36,842**	**970**	**350**	**63**	**76**	**16**	**12**	**10**	**30**	**15**	**20**	**15**	**69**
Class 0—Total		23,689	329	136	48	23	1	3	...	11	5	4	3	25
Class 1														
8 Alfred	I- 8	598	12	.....	2	2	...	1	...	1	...	1	1	2
9 Angelica	H- 7	972	59	19	...	8	1	1	...	2	...	1	1	5
10 Canaseraga	H- 8	651	15	16	3	4	1	...	1	2	1	2	1	2
Class 2														
11 Andover	I- 8	1,132	40	21	...	6	1	1	...	2	1	3	2	5
12 **Belmont**	I-17	1,021	71	30	3	5	3	1	...	1	1	1	1	4
13 Bolivar	J- 7	1,146	128	32	2	5	2	1	2	3	1	1	2	3
14 Cuba	I- 6	1,611	122	34	...	6	2	1	...	2	1	2	1	7
15 Friendship	I- 7	1,026	88	33	1	3	2	1	2	2	2	2	...	3
Class 3														
16 Wellsville	I- 8	4,996	106	29	4	14	3	2	5	4	3	3	3	13
BRONX CO.—Total		**732,016**	(Included with Manhattan Borough, New York City Co.)											
Class 5														
223 Bronx Borough (See also New York City)	Q-23	732,016	(Included with Manhattan Borough, New York City Co.)											
BROOME CO.—Total		**113,610**	**1,626**	**241**	**86**	**338**	**37**	**38**	**38**	**35**	**28**	**38**	**35**	**108**
Class 0—Total		22,072	184	113	64	21	...	...	...	3	2	2	1	9
Class 1														
17 Port Dickinson	I-15	883	1	.....	...	6	...	...	...	...	...	...	...	...
18 Whitney Point	H-15	665	35	3	4	...	1	1	...	1	2	1	1	2
19 Windsor	J-16	598	38	16	3	2	...	...	1	1	1	1	1	5
Class 2														
20 Deposit (See also Delaware Co.)	J-17	1,202	48	17	2	4	1	1	3	3	2	2	2	3
Class 3														
21 Endicott	J-15	9,500	113	1	1	32	7	5	7	5	2	4	4	9
22 Johnson City	J-15	8,587	246	14	1	25	2	3	2	2	2	3	4	6
23 Union	J-15	3,303	99	17	...	10	2	...	2	3	2	2	...	5
Class 5														
24 **Binghamton**	J-15	66,800	862	60	11	238	24	28	23	17	15	23	22	69
CATTARAUGUS CO.—Total		**71,323**	**1,869**	**310**	**118**	**157**	**21**	**12**	**23**	**37**	**18**	**31**	**26**	**103**
Class 0—Total		29,131	199	60	71	37	...	2	3	15	4	3	1	34
Class 1														
25 Delevan	G- 6	547	10	10	2	1	...	...	...	1	1	1	1	1
26 East Randolph	I- 4	544	18	7	2	1	1	...	...	1	...	1	...	1
27 Ellicottville	I- 5	950	34	16	2	4	...	1	...	1	2	2	1	5
28 Portville	J- 6	606	68	17	2	3	1	...	1	2	1	1	1	2
29 South Dayton	H- 3	655	10	16	2	2	1	1	...	3	...	1	1	3
Class 2														
30 Allegany	J- 6	1,350	85	36	2	1	...	...	...	...	...	...	1	1
31 Cattaraugus	H- 4	1,347	19	9	4	3	...	...	...	2	...	1	2	3
32 Franklinville	H- 6	2,015	29	29	1	6	2	1	2	1	2	2	3	7
33 **Little Valley**	I- 4	1,253	24	25	2	4	2	...	2	1	1	1	1	3
34 Randolph	I- 4	1,310	98	15	3	3	1	...	1	4	...	2	1	5
Class 3														
35 Gowanda (See also Erie Co.)	H- 4	1,833	60	14	2	9	4	1	2	2	2	3	3	8
36 Salamanca	I- 5	9,276	365	5	11	15	1	2	2	2	1	4	6	13
Class 4														
37 Olean	J- 6	20,506	850	51	12	68	8	4	10	2	4	9	4	17
CAYUGA CO.—Total		**65,221**	**645**	**304**	**63**	**154**	**21**	**12**	**24**	**18**	**14**	**16**	**20**	**80**
Class 0—Total		24,090	165	147	49	22	2	1	...	6	3	4	...	24
CAYUGA CO.—Continued														
Class 1														
38 Fairhaven	C-12	552	18	.....	1	4	1	...	1	1	...	...	1	1
39 Union Springs	F-12	642	41	8	3	1	...	...	1	...	...	1	...	2
Class 2														
40 Moravia	F-13	1,331	32	48	4	3	2	...	1	2	1	2	4	6
41 Port Byron	E-13	1,035	12	19	2	7	...	...	...	2	...	1	1	2
42 Weedsport	D-13	1,379	29	17	2	3	2	1	2	2	1	2	...	2
Class 5														
43 **Auburn**	E-13	36,192	348	65	2	114	14	10	19	5	9	6	14	43
CHAUTAUQUA CO.—Total		**115,348**	**2,764**	**511**	**94**	**362**	**31**	**17**	**42**	**39**	**23**	**34**	**36**	**157**
Class 0—Total		35,060	285	189	61	41	2	1	2	11	3	5	4	38
Class 1														
44 Celoron	I- 3	757	7	.....	1	5	...	...	...	...	...	...	...	1
45 Cherry Creek	H- 3	527	25	16	3	3	...	...	...	2	...	1	...	2
46 Forestville	H- 3	620	36	22	4	1	...	...	...	2	1	2	1	3
47 Lakewood	I- 2	714	43	.....	1	4	...	...	...	...	...	1	...	2
48 Sherman	I- 1	847	39	15	4	3	2	1	1	2	1	1	1	5
49 Sinclairville	I- 3	514	12	20	4	4	...	...	...	1	...	1	1	2
Class 2														
50 Brocton	H- 2	1,383	59	4	5	3	...	...	...	2	1	1	1	3
51 **Mayville**	I- 2	1,207	66	19	1	4	1	...	...	1	...	1	1	4
Class 3														
52 Falconer	I- 3	2,742	103	15	2	14	...	1	2	1	1	2	...	5
53 Fredonia	H- 2	6,051	170	43	...	21	3	1	3	3	3	4	3	9
54 Silver Creek	G- 3	3,260	59	12	2	14	2	2	2	3	2	2	2	5
55 Westfield	H- 1	3,413	126	35	1	11	3	1	4	1	1	2	3	8
Class 4														
56 Dunkirk	G- 2	19,336	474	21	2	75	10	4	8	5	6	4	4	27
Class 5														
57 Jamestown	I- 3	38,917	1,260	100	3	159	8	6	20	5	4	7	15	40
CHEMUNG CO.—Total		**65,872**	**1,180**	**258**	**29**	**252**	**10**	**17**	**12**	**13**	**10**	**25**	**21**	**59**
Class 0—Total		14,213	167	131	19	17	...	...	...	1		3	...	8
Class 2														
58 Horseheads	I-12	2,078	84	75	...	9	1	1	2	2	1	2	...	3
Class 3														
59 Elmira Heights	I-13	4,188	22	.....	1	19	1	1	1	2	1	1	2	1
Class 5														
60 **Elmira**	J-12	45,393	907	52	9	207	8	15	9	8	8	19	19	47
CHENANGO CO.—Total		**34,969**	**381**	**209**	**59**	**89**	**18**	**11**	**22**	**21**	**13**	**18**	**14**	**44**
Class 0—Total		19,356	127	37	48	26	2	...	3	6	1	3	1	14
Class 1														
61 Afton	I-17	782	11	16	1	4	1	1	1	2	1	2	...	1
185 Earlville (See also Madison Co.)	F-17	243	(See Madison Co.)						(See Madison Co. for Store)					
Class 2														
62 Bainbridge	I-17	1,259	18	15	2	4	1	1	2	2	1	2	1	3
63 Greene	H-16	1,297	28	37	1	8	2	3	3	1	3	2	2	5
64 New Berlin	G-17	1,070	37	27	4	5	1	1	...	2	1	1	2	2
65 Oxford	H-17	1,590	32	39	2	5	4	1	4	2	1	2	2	3
66 Sherburne	G-17	1,104	20	17	...	6	2	1	2	2	1	1	1	4
Class 3														
67 **Norwich**	G-17	8,268	108	21	1	31	5	3	7	4	4	5	5	12
CLINTON CO.—Total		**43,898**	**219**	**83**	**96**	**103**	**18**	**12**	**12**	**15**	**9**	**17**	**13**	**49**
Class 0—Total		26,201	118	53	77	32	2	1	1	5	2	3	4	18
Class 1														
68 Mooers	L-11	512	5	3	5	4	1	...	...	1	1	1	...	4
Class 2														
69 Champlain	L-12	1,140	13	4	1	5	3	1	2	1	1	2	...	2
70 Keeseville (See also Essex Co.)	N-12	813	6	.....	5	3	1	1	1	2	1	2	1	3
71 Rouses Point	L-12	1,700	18	.....	2	6	1	1	1	2	1	1	2	4
Class 3														
72 Dannemora	M-11	2,623	11	.....	4	2	...	1	...	...	...	...	1	...	1
Class 4														
73 **Plattsburg**	M-12	10,909	48	23	2	51	10	7	7	4	3	7	6	17
COLUMBIA CO.—Total		**38,930**	**414**	**75**	**65**	**109**	**28**	**14**	**21**	**14**	**7**	**14**	**10**	**40**
Class 0—Total		20,533	208	54	63	34	1	...	1	4	1	2	1	20

Bold Face Type Designates County Seat.
★ Designates State Capital.
¶ Designates Unincorporated Place (Shown only when County Seat).
† Excepting County Seat Shown Separately.

NEW YORK—Continued

Explanation

Class 0—Incorporated Places under 500 Population and Unincorporated Places of All Sizes
Class 1—Incorporated Places 500 to 1,000 Population. (Printed in Brown on Map).
Class 2—Incorporated Places 1,000 to 2,500 Population. (Printed in Red on Map).

Explanation

Class 3—Incorporated Places 2,500 to 10,000 Population. (Printed in Green on Map).
Class 4—Incorporated Places 10,000 to 25,000 Population. (Printed in Blue on Map).
Class 5—Incorporated Places over 25,000 Population. (Printed in Black on Map).

Map Key No.		Location on Map	Population	Woman's World Circulation: Town	Woman's World Circulation: R.F.D.	Gen'l Stores	Grocers	Dry Goods	Clothing	Boots & Shoes	Hardware	Furniture	Drugs	Jewelry	Autos & Garages
	COLUMBIA CO.—Continued														
	Class 1														
74	Kinderhook	H-24	722	5	1	...	4	1	1	1	1	..	2	..	2
	Class 2														
75	Philmont	I-24	1,919	37	......	...	5	2	1	1	2	1	2	1	1
76	Valatie	H-24	1,301	11	2	1	5	2	1	...	1	1	2	1	1
	Class 3														
77	Chatham	H-24	2,710	60	8	...	6	2	1	2	2	1	3	2	2
	Class 4														
78	**Hudson**	I-24	11,745	93	10	1	55	20	10	16	4	3	3	5	14
	CORTLAND CO.	**Total**	**29,625**	**412**	**173**	**34**	**87**	**12**	**10**	**8**	**13**	**10**	**13**	**8**	**46**
	Class 0	**Total**	12,378	138	41	31	14	1	..	1	5	1	2	1	11
	Class 1														
79	Marathon	H-15	565	20	40	1	9	1	1	1	1	1	1	1	2
	Class 2														
80	Homer	G-14	2,356	46	29	1	10	2	1	2	2	1	2	1	4
81	McGrawville	G-15	1,032	......	...		2	1	.	.	1	1	1	...	2
	Class 4														
82	**Cortland**	G-14	13,294	208	63	1	52	7	8	4	4	6	7	5	27
	DELAWARE CO.	**Total**	**42,774**	**612**	**135**	**109**	**82**	**18**	**16**	**17**	**33**	**15**	**22**	**16**	**74**
	Class 0	**Total**	30,061	303	49	92	40	5	3	3	15	6	8	4	33
	Class 1														
83	Fleischmans	I-21	525	15	1	1	4	1	2	1	2	..	1	1	1
84	Hobart	H-20	587	10	......	...	3	1	2	1	2	1	1	1	5
85	Margaretville	I-20	650	21	1	2	2	1		..	1	1	1	1	1
86	Stamford	H-20	947	20	11	2	3	3	2	1	2	1	2	1	5
	Class 2														
87	**Delhi**	I-19	1,669	30	16	2	3	2	2	1	4	1	2	2	8
20	Deposit (See Broome Co.)	J-17	741	(See Broome Co.)		(See Broome Co. for Stores)									
88	Hancock	J-18	1,326	57	1	6	4		2	1	2	2	2	1	5
	Class 3														
89	Sidney	H-17	2,670	29	......	1	6	3	2	3	2	1	2	2	4
90	Walton	I-18	3,598	127	56	3	17	2	1	6	3	2	3	3	12
	DUTCHESS CO.	**Total**	**91,747**	**922**	**152**	**74**	**279**	**35**	**30**	**43**	**22**	**15**	**31**	**23**	**99**
	Class 0	**Total**	36,459	214	80	63	43	3	2	5	6	3	8	2	32
	Class 1														
91	Millerton	J-25	829	31	5	1	1	1	...	4	1	...	1	2	3
92	Red Hook	J-23	827	5	8	1	1	1	...	2	1	1	1	...	1
93	Tivoli	J-23	876	4	4	(Stores included in unincorp. towns)									
	Class 2														
94	Millbrook	K-24	1,096	19	6	1	5	1	1	1	2	1	1	1	4
95	Pawling	L-24	1,032	10	......	3	3	2	2	3	1	1	1	1	2
96	Rhinebeck	J-23	1,397	37	14	1	5	...	2	3	3	2	1	1	6
	Class 3														
97	Wappingers Falls	L-23	3,235	28	14	2	11	2	1	3	1	...	3	2	6
	Class 4														
98	Beacon	M-23	10,996	131	2	1	42	5	3	5	3	1	4	3	6
	Class 5														
99	**Poughkeepsie**	L-23	35,000	443	19	1	168	20	19	17	4	6	11	11	39
	ERIE CO.	**Total**	**634,688**	**2,421**	**307**	**131**	**2044**	**265**	**262**	**254**	**194**	**105**	**234**	**152**	**556**
	Class 0	**Total**	64,098	422	141	81	78	6	...	4	18	5	6	1	62
	Class 1														
100	Alden	E-6	755	17	9	1	1	..	...	.	...	...	...	...	1
101	Farnham	G-3	516	2	......	2	2	...	...	1	1	...	...	...	2
	Class 2														
102	Akron	E-6	1,960	106	36	3	6	..	3	1	3	2	2	1	8
103	Angola	G-4	1,367	...	......	...	5	2	1	1	2	1	1	1	4
104	Blasdell	F-4	1,401	14	3	3	4	1	...	...	2	...	...	1	4
105	North Collins	G-4	1,158	22	22	5	3	...	...	1	1	1	1	...	4
106	Sloan	E-5	1,791	(See Buffalo)		2	16	1	...	1	...	...	...	...	1
107	Springville	G-5	2,331	61	28	6	1	...	2	4	1	2	3	2	9
108	Williamsville	E-5	1,753	38	5	2	2	1	.	1	2	1	1	...	8
	Class 3														
109	Depew	E-5	5,850	8	......	3	43	4	5	1	2	1	1	...	4
110	East Aurora	F-5	3,703	95	16	3	6	...	3	...	3	1	4	2	9
35	Gowanda (See also Cattaraugus Co.)	H-4	840	(See Cattaraugus Co.)		(See Cattaraugus County for Stores)									
111	Hamburg	F-4	3,185	79	17	...	14	5	2	3	3	...	3	2	10
112	Kenmore	E-4	3,160	2	......	...	7	1	1	3	1	1	2	1	2
113	Lancaster	E-5	6,059	69	10	...	22	3	3	4	4	2	2	1	11
	Class 4														
114	Lackawanna	F-4	17,918	18	5	8	63	14	17	8	4	2	3	1	9
115	Tonawanda	E-4	10,068	138	4	2	34	1	3	4	2	1	4	3	7
	Class 5														
116	**Buffalo**	F-4	506,775	1,330	11	10	1737	226	222	217	145	85	201	136	401
	ESSEX CO.	**Total**	**31,871**	**324**	**60**	**82**	**61**	**15**	**16**	**7**	**13**	**9**	**21**	**9**	**50**
	Class 0	**Total**	22,470	228	40	71	29	4	5	1	3	3	8	3	28
	Class 1														
117	**Elizabethtown**	P-11	518	15	3	2	2	1	I	1	2	2	1	...	2
118	Westport	P-12	669	12	7	4	2	...	...	...	2	1	2	...	3
	Class 2														
70	Keeseville (See also Clinton Co.)	N-12	711	(See Clinton Co.)		(See Clinton Co. for Stores)									
119	Lake Placid	O-10	2,099	14	......	3	9	2	3	1	2	1	5	2	9
120	Port Henry	Q-12	2,183	13	I	1	10	5	3	3	2	...	2	1	3
121	Ticonderoga	R-12	2,102	42	9	1	9	3	4	1	2	2	3	3	5
	Class 3														
125	Saranac Lake (See also Franklin Co.)	O-9	1,119	(See Franklin Co.)		(See Franklin Co. for Stores)									

Map Key No.		Location on Map	Population	Woman's World Circulation: Town	Woman's World Circulation: R.F.D.	Gen'l Stores	Grocers	Dry Goods	Clothing	Boots & Shoes	Hardware	Furniture	Drugs	Jewelry	Autos & Garages
	FRANKLIN CO.	**Total**	**43,541**	**224**	**85**	**96**	**125**	**25**	**17**	**21**	**19**	**12**	**24**	**16**	**66**
	Class 0	**Total**	27,295	105	51	69	41	8	7	2	6	1	6	5	24
	Class 1														
122	Fort Covington	L-8	836	10	4	6	5	...	2	...	2	2	1	1	2
	Class 2														
123	Chateaugay	L-9	1,291	14	12	8	7	2	2	1	2	1	2	1	2
	Class 3														
124	**Malone**	L-9	7,556	48	16	7	34	6	3	10	4	4	6	4	20
125	Saranac Lake (See also Essex Co.)	O-9	4,055	35	2	1	17	5	2	5	2	2	7	3	14
126	Tupper Lake	P-8	2,508	12	......	5	21	4	1	3	3	2	2	2	4
	FULTON CO.	**Total**	**44,927**	**557**	**54**	**38**	**117**	**9**	**10**	**21**	**9**	**11**	**15**	**9**	**34**
	Class 0	**Total**	9,944	47	5	24	13	2	1	3	1	1	1	...	2
	Class 1														
127	Mayfield	D-22	592	5	10	3	2	...	..	...	...	.	1	...	...
	Class 2														
128	Northville	C-22	1,190	31	6	3	3	1	1	3	2	...	1	1	3
	Class 3														
145	Dolgeville (See also Herkimer Co.)	D-20	218	(See Herkimer Co.)		(See Herkimer Co. for Stores)									
	Class 4														
129	Gloversville	D-21	22,075	320	15	4	70	6	5	9	4	7	7	4	22
130	**Johnstown**	E-21	10,908	154	18	4	29	...	3	6	2	3	5	4	7
	GENESEE CO.	**Total**	**37,976**	**658**	**454**	**45**	**93**	**10**	**7**	**10**	**24**	**10**	**17**	**7**	**56**
	Class 0	**Total**	18,234	253	96	36	12	1	1	...	15	3	4	...	23
	Class 1														
131	Bergen	D-8	576	25	12	1	2	1	1	...	2	1	1	...	1
	Class 2														
132	Oakfield	D-6	1,422	24	14	6	5	...	...	...	2	1	1	1	3
	Class 3														
133	Leroy	E-8	4,203	78	16	...	24	2	1	4	1	2	2	2	9
	Class 4														
134	**Batavia**	E-7	13,541	278	316	2	50	6	4	6	4	3	9	4	20
	GREENE CO.	**Total**	**25,796**	**340**	**65**	**59**	**79**	**20**	**12**	**11**	**15**	**9**	**13**	**5**	**40**
	Class 0	**Total**	15,823	178	40	52	38	6	4	1	5	5	4	2	21
	Class 1														
135	Hunter	I-22	683	16	1	4	4	1	2	1	3	1	2	...	2
136	Tannersville	I-22	597	19	......	1	5	...	1	...	2	..	4	1	2
	Class 2														
137	Athens	I-23	1,844	21	4	1	5	2	1	...	...	...	...	...	3
138	Coxsackie	H-23	2,121	23	.....	..	6	3	1	2	1	1	1	1	3
	Class 3														
139	**Catskill**	I-23	4,728	83	20	1	21	8	3	7	4	2	2	1	9
	HAMILTON CO.	**Total**	**3,970**	**56**	....	**19**	**10**	**3**	...	...	...	**1**	**1**	...	**12**
	Class 0†	**Total**	3,870	49	......	18	9	3	...	..	...	1	1	...	10
140	**Lake Pleasant**¶	B-21	100	7	......	1	1	...	...	..	.	...	...	..	2
	HERKIMER CO	**Total**	**64,962**	**596**	**175**	**47**	**198**	**23**	**33**	**18**	**17**	**16**	**25**	**21**	**79**
	Class 0	**Total**	18,181	84	14	28	20	...	...	..	1		..	...	13
	Class 1														
141	Middleville	D-19	790	19	...	3	5	..	1	...	...	1	1	1	2
142	Newport	D-19	703	20	3	2	2	...	...	...	1	1	1	1	2
143	Old Forge	A-19	565	19	......	2	1	2	...	...	1	...	1	1	2
144	West Winfield	E-18	725	22	23	3	3	...	...	...	1	1	1	1	2
	Class 3														
145	Dolgeville (See also Fulton Co.)	D-20	3,230	83	9	2	9	1	2	2	1	2	3	2	6
146	Frankfort	E-19	4,198	39	24	4	30	3	3	2	2	1	3	2	6
147	Mohawk	E-19	2,919	29	29	1	12	1	1	2	1	1	2	1	4
	Class 4														
148	**Herkimer**	E-19	10,453	88	15	2	49	5	8	4	3	4	6	4	20
149	Ilion	E-19	10,169	93	20	...	36	3	6	3	2	1	3	4	9
150	Little Falls	D-19	13,029	100	38	...	31	8	12	5	4	4	4	4	13
	JEFFERSON CO.	**Total**	**82,250**	**1,372**	**255**	**127**	**264**	**20**	**50**	**26**	**41**	**15**	**37**	**24**	**114**
	Class 0	**Total**	31,348	276	90	82	32	...	1	2	11	3	9	1	31
	Class 1														
151	Black River	Q-3	937	9	3	3	3	...	...	...	1	...	1	...	...
152	Brownville	Q-3	976	27	4	2	2	...	...	...	...	...	...	...	1
153	Cape Vincent	P-1	913	15	2	3	2	1	1	1	1	...	1	...	4
154	Chaumont	Q-2	595	15	2	1	2	...	...	...	1	...	1	...	2
155	Glen Park	Q-3	661	......	......	...	2	...	...	...	...	...	...	...	1
156	Philadelphia	P-4	794	23	4	2	5	1	1	1	3	...	1	1	3
157	Sacketts Harbor	Q-2	667	24	7	1	5	1	...	...	1	...	1	1	1
158	Theresa	P-3	857	45	15	2	5	2	2	2	3	...	2	1	2
	Class 2														
159	Adams	R-2	1,557	68	19	1	7	3	3	3	2	1	2	2	8
160	Alexandria Bay	O-3	1,649	18	3	4	9	...	2	...	3	1	2	1	4
161	Antwerp	P-4	1,012	17	16	2	4	1	2	...	2	1	1	1	3
162	Clayton	P-2	1,849	55	7	2	5	2	4	3	4	2	2	1	6
163	Dexter	Q-2	1,164	26	7	3	2	1	1	...	2	...	...	...	2
164	West Carthage	Q-4	1,666	(See Carthage).		(See Carthage for Stores)									
	Class 3														
165	Carthage	Q-4	4,320	80	27	10	31	2	11	5	3	1	4	4	8
	Class 5														
166	**Watertown**	Q-3	31,285	674	49	9	148	6	22	9	4	6	10	11	38

Bold Face Type Designates County Seat.
★ Designates State Capital.

¶ Designates Unincorporated Place (Shown only when County Seat).
† Excepting County Seat Shown Separately.

NEW YORK—Continued

Explanation

Class 0—Incorporated Places under 500 Population and Unincorporated Places of All Sizes.
Class 1—Incorporated Places 500 to 1,000 Population. (Printed in Brown on Map).
Class 2—Incorporated Places 1,000 to 2,500 Population. (Printed in Red on Map).
Class 3—Incorporated Places 2,500 to 10,000 Population. (Printed in Green on Map).
Class 4—Incorporated Places 10,000 to 25,000 Population. (Printed in Blue on Map).
Class 5—Incorporated Places over 25,000 Population. (Printed in Black on Map).

Map Key No.	Location on Map	Population	Woman's World Circulation: Town	Woman's World Circulation: R.F.D.	Gen'l Stores	Grocers	Dry Goods	Clothing	Boots & Shoes	Hardware	Furniture	Drugs	Jewelry	Autos & Garages
KINGS CO.—Total		**2,018,356**	**1,494**	**2**	**18**	**7325**	**1425**	**177**	**610**	**566**	**265**	**852**	**402**	**692**
Class 5														
223 **Brooklyn Borough** (See also New York City)	Q-23	2,018,356	1,494	2	18	7325	1425	177	610	566	265	852	402	692
LEWIS CO.—Total		**23,704**	**171**	**76**	**62**	**32**	**5**	**8**	**11**	**12**	**5**	**10**	**5**	**24**
Class 0—Total		16,924	69	25	43	8	...	...	1	5	1	3	.	3
Class 1														
167 Copenhagen	R- 4	554	25	9	3	2	1	...	.	2	1	1	..	3
168 Croghan	R- 5	646	8	1	3	1	.	2	2	.	..	1	..	5
169 Harrisville	P- 5	900	6	10	5	3	1	1	1	1	..	..	1	1
170 Lyons Falls	A-17	818	10	3	2	6	1	1	..	1	..	1	...	2
171 Port Leyden	B-17	735	8	7	4	3	...	...	2	1	1	1	1	1
Class 3														
172 **Lowville**	A-17	3,127	45	21	2	9	2	4	5	2	2	3	3	9
LIVINGSTON CO.—Total		**36,830**	**654**	**361**	**48**	**88**	**15**	**10**	**11**	**23**	**10**	**16**	**13**	**52**
Class 0—Total		20,237	259	142	35	21	1	...	...	8	2	1	1	18
Class 1														
174 Lima	E- 9	843	33	17	5	6	...	...	...	2	...	1	1	3
175 Livonia Station	F- 9	743	2	.....	2	2	...	1	1	2	1	1	2	2
Class 2														
176 Caledonia	E- 8	1,170	53	24	4	2	...	1	...	1	...	1	1	5
177 **Geneseo**	F- 8	2,157	94	62	1	7	1	2	2	1	2	2	1	4
178 Nunda	G- 8	1,152	45	26	...	6	4	1	1	2	1	2	1	3
Class 3														
179 Avon	E- 8	2,585	48	13	1	9	1	2	1	4	1	2	2	6
180 Dansville	G- 9	4,631	77	34	...	17	3	2	3	1	1	4	2	6
181 Mount Morris	F- 8	3,312	43	43	...	18	5	1	3	2	2	2	2	5
MADISON CO.—Total		**39,535**	**602**	**205**	**75**	**99**	**18**	**12**	**19**	**18**	**16**	**21**	**13**	**66**
Class 0†—Total		19,817	221	70	57	18	1	2	1	6	4	9	2	22
182 **Wampsville**	D-16	276	1	.....	3	...	...	...	...	...	...	...	...	...
Class 1														
183 Chittenango	D-16	650	15	5	3	1	...	...	1	...	1	1	...	6
184 De Ruyter	F-15	519	27	4	3	4	1	...	1	2	1	1	...	2
185 Earlville (See also Chenango Co.)	F-17	549	21	9	3	3	1	1	..	1	1	1	1	5
Class 2														
186 Cazenovia	E-16	1,683	63	36	2	6	2	2	1	2	1	2	2	3
187 Hamilton	F-17	1,505	20	16	1	10	2	1	1	3	2	2	1	4
Class 3														
188 Canastota	D-16	3,995	87	45	1	24	4	2	8	2	3	2	2	10
Class 4														
189 Oneida	D-16	10,541	147	20	2	33	7	4	6	2	3	3	5	14
MONROE CO.—Total		**352,034**	**2,366**	**294**	**65**	**1208**	**200**	**60**	**147**	**94**	**41**	**90**	**99**	**302**
Class 0—Total		38,045	232	84	39	36	...	...	2	5	...	2	...	27
Class 1														
190 Churchville	D- 8	513	34	12	...	2	1	...	1	3	...	1	1	2
191 Hilton	C- 8	827	62	10	2	4	1	1	1	3	...	1	1	4
192 Scottsville	E- 8	784	22	5	2	5	...	...	...	1	...	...	1	1
193 Spencerport	D- 8	926	54	11	2	4	...	...	...	3	...	1	1	7
Class 2														
194 Honeoye Falls	E- 9	1,107	33	17	...	5	1	2	2	3	3	2	1	5
195 Pittsford	D- 9	1,328	45	22	3	1	...	...	...	1	...	1	...	5
196 Webster	D-10	1,247	42	15	4	3	1	1	1	2	1	1	2	4
Class 3														
197 Brockport	D- 8	2,980	61	13	...	7	4	2	3	4	2	3	2	6
198 East Rochester	D- 9	3,901	113	15	2	14	1	2	1	1	...	1	3	5
199 Fairport	D-10	4,626	77	12	1	15	2	3	4	3	...	2	1	6
Class 5														
200 **Rochester**	D- 9	295,750	1,591	78	10	1112	189	49	132	65	35	75	86	230
MONTGOMERY CO.—Total		**57,928**	**510**	**256**	**33**	**200**	**33**	**16**	**27**	**15**	**13**	**22**	**16**	**44**
Class 0—Total		12,497	46	27	22	11	...	...	...	...	...	...	...	4
Class 1														
201 Fort Johnson	E-22	680	22	9	1	1	...	...	...	...	...	...	...	.
202 Fultonville	E-21	869	29	11	1	7	...	...	...	1	1	1	2	4
203 Hagaman	E-22	855	27	10	3	3	...	...	...	...	...	2	...	...
204 Nelliston	E-20	664	8	.....	...	2	...	...	...	...	...	...	...	1
Class 2														
205 Canajoharie	E-20	2,415	61	58	...	11	3	2	3	2	2	3	2	3
206 **Fonda**	E-21	1,208	17	9	...	8	...	...	...	1	1	2	1	3
207 Saint Johnsville	E-20	2,469	55	17	1	13	5	2	2	2	2	3	1	3
Class 3														
208 Fort Plain	E-20	2,747	55	59	1	8	5	2	3	3	1	3	2	4
Class 5														
209 Amsterdam	E-22	33,524	190	56	4	136	20	10	19	6	6	8	8	22
NASSAU CO.—Total		**126,120**	**420**	**30**	**40**	**339**	**105**	**30**	**90**	**57**	**16**	**64**	**21**	**204**
Class 0—Total		72,406	215	16	26	178	56	9	43	26	5	33	8	114
Class 2														
210 East Rockaway	Q-24	2,005	2	.....	...	6	...	...	...	...	...	...	...	1
211 Farmingdale	Q-25	2,091	13	.....	2	2	3	1	3	1	...	2	1	5
212 Floral Park	Q-24	2,097	29	.....	...	7	3	2	1	2	...	3	...	5
213 Garden City	Q-24	2,420	4	.....	1	2	...	...	...	...	...	1	...	2
214 Sea Cliff	P-24	2,108	10	.....	...	6	3	...	1	3	...	2	...	4
Class 3														
215 Cedarhurst	Q-24	2,838	8	.....	...	3	3	2	2	3	1	3	1	5
216 Freeport	Q-25	8,599	23	.....	1	18	6	5	9	4	1	4	2	12
217 Glen Cove	P-24	8,664	11	.....	3	36	10	3	10	5	2	3	3	10
218 Hempstead	Q-24	6,382	26	14	3	34	5	2	5	5	2	4	2	12
219 Lawrence	Q-24	2,861	11	.....	...	8	4	1	5	1	...	1	...	7
220 Lynbrook	Q-24	4,371	17	.....	1	12	6	1	4	3	1	3	1	12
221 **Mineola**	Q-24	3,016	24	.....	1	13	5	3	2	1	...	2	1	6
NASSAU CO.—Continued														
222 Rockville Center	Q-24	6,262	27	.....	2	14	1	1	5	3	4	3	2	9
NEW YORK CO.—Total		**2,284,103**	**4,503**	**6**	**47**	**8104**	**1811**	**438**	**755**	**633**	**504**	**966**	**947**	**1097**
Class 5														
223 **Manhattan Borough** (Includ. Bronx Borough Stores) (See also New York City)	Q-23	2 284 103	4 503	6	47	8104	1811	438	755	633	504	966	947	1097
223 **NEW YORK CITY**—Recapitulation	Q-23	**5,620,048**	**6,869**	**15**	**99**	**16,848**	**3694**	**687**	**1648**	**1399**	**819**	**2075**	**1429**	**2152**
Bronx Borough	Q-23	732,016	(Included with Manhattan Borough)											
Brooklyn Borough	Q-23	2,018,356	1,494	2	18	7325	1425	177	610	566	265	852	402	692
Manhattan Borough (Includ. Bronx Borough Stores)	Q-23	2,284,103	4,503	6	47	8104	1811	438	755	633	504	966	947	1097
Queens Borough	Q-23	469,042	701	3	23	1037	359	59	226	166	38	212	63	291
Richmond Borough	R-22	116,531	171	4	11	382	99	13	57	34	12	45	17	72
NIAGARA CO.—Total		**118,705**	**1,312**	**660**	**66**	**414**	**43**	**22**	**53**	**40**	**16**	**25**	**38**	**138**
Class 0—Total		24,033	252	308	42	24	2	2	4	13	3	3	...	37
Class 1														
224 Lewiston	D- 4	723	28	23	4	3	...	...	...	...	...	...	...	4
225 Wilson	C- 5	631	26	36	2	3	...	...	...	2	1	1	...	2
226 Youngstown	C- 4	539	23	45	4	4	1	...	...	...	...	1	...	2
Class 2														
227 Middleport	D- 6	1,416	48	46	1	5	1	1	1	2	...	1	1	7
Class 3														
228 La Salle	D- 4	3,813	75	19	...	13	1	..	2	2	...	...	1	3
Class 4														
229 **Lockport**	D- 5	21,308	258	160	4	73	4	5	10	5	3	2	9	28
230 North Tonawanda	E- 4	15,482	114	23	2	53	8	3	9	4	2	6	3	13
Class 5														
231 Niagara Falls	D- 4	50,760	488	.....	7	236	26	11	27	12	7	11	24	42
ONEIDA CO.—Total		**182,833**	**973**	**310**	**128**	**685**	**80**	**36**	**67**	**36**	**47**	**55**	**56**	**182**
Class 0—Total		44,369	253	128	92	68	7	...	4	7	4	2	1	31
Class 1														
232 Clayville	E-18	999	10	5	4	1	...	...	...	...	...	...	1	1
233 Vernon	D-17	541	36	24	1	1	...	...	...	...	1	..	1	2
Class 2														
234 Boonville	B-18	1,914	41	24	2	7	1	2	4	2	2	1	2	9
235 Camden	C-16	1,941	22	18	3	7	3	2	3	2	1	2	1	6
236 Clinton	D-17	1,270	28	28	1	5	2	1	2	2	1	2	1	5
237 New Hartford	D-18	1,621	39	5	.	10	1	...	.	2	...	1	...	5
238 Oriskany	D-18	1,101	20	3	2	1	...	...	...	1	...	...	...	1
239 Oriskany Falls	E-17	1,014	17	9	2	5	...	...	1	2	1	1	1	5
240 Sherrill	D-17	1,761	65	.....	2	2	...	1	.	1	...	...	...	1
241 Waterville	E-17	1,255	13	6	1	4	3	1	1	1	3	1	1	4
242 Yorkville	D-18	1,512	10	.....	2	5	...	...	...	...	...	...	...	...
Class 3														
243 Whitesboro	D-18	3,038	31	3	1	8	..	...	..	1	.	1	.	3
Class 5														
244 Rome	D-17	26,341	114	56	2	115	8	6	11	4	8	8	8	15
245 **Utica**	D-18	94,156	274	1	13	446	55	23	41	11	26	36	39	94
ONONDAGA CO.—Total		**241,465**	**2,169**	**451**	**114**	**929**	**119**	**49**	**61**	**53**	**51**	**85**	**72**	**248**
Class 0—Total		42,389	257	153	79	64	7	...	...	9	2	6	3	35
Class 1														
246 Camillus	E-14	808	32	10	2	3	.	...	..	1	.	...	...	4
247 Marcellus	E-14	989	72	64	2	5	1	1	...	2	.	1	1	4
248 Minoa	D-15	867	12	.....	3	3	1	..	..	1	.	..	...	2
Class 2														
249 Eastwood	D-15	2,194	20	.....	(See Syracuse for Stores)									
250 Fayetteville	E-15	1,584	88	17	...	6	2	...	2	2	1	1	...	6
251 Jordan	D-13	1,012	58	13	1	6	3	...	...	2	1	1	...	2
252 Liverpool	D-14	1,831	68	26	1	7	1	...	1	...	...	2	...	3
253 Manlius	E-15	1,296	51	17	1	5	1	1	1	2	1	1	...	3
254 Skaneateles	E-13	1,635	54	33	1	2	1	1	1	1	2	2	2	3
Class 3														
255 Baldwinsville	D-14	3,685	122	29	1	19	2	3	2	4	2	2	2	7
256 East Syracuse	D-15	4,106	58	27	1	22	2	2	2	3	1	1	2	6
257 Solvay	D-14	7,352	37	.....	2	35	8	3	3	1	..	2	1	6
Class 5														
258 **Syracuse**	E-15	171,717	1,240	62	20	752	90	38	49	25	41	66	61	167
ONTARIO CO.—Total		**52,652**	**744**	**212**	**39**	**109**	**17**	**10**	**20**	**19**	**8**	**18**	**17**	**72**
Class 0—Total		22,879	140	73	28	20	...	1	1	4	...	2	2	18
Class 1														
441 Rushville (See also Yates Co.)	F-10	130	.....	.....	(See Yates Co. for Stores)									
259 Victor	E-10	945	35	18	2	1	1	...	2	1	...	1	1	4
Class 2														
260 Clifton Springs	E-11	1,628	28	15	...	1	2	2	2	2	1	1	1	3
261 Manchester	E-10	1,418	56	.....	2	3	1	...	...	...	...	...	1	...	1
262 Naples	G-10	1,148	44	17	3	4	1	1	2	2	2	2	2	5
263 Phelps	E-11	1,200	41	18	1	7	...	...	...	2	...	1	1	5
264 Shortsville	E-10	1,300	54	4	3	...	...	...	...	1	1	1	1	5
Class 3														
265 **Canandaigua**	E-10	7,356	109	36	...	20	4	2	4	4	2	4	4	9
Class 4														
266 Geneva	E-11	14,648	237	31	...	53	8	4	9	3	2	5	5	22
ORANGE CO.—Total		**119,844**	**1,055**	**161**	**81**	**305**	**68**	**41**	**82**	**31**	**23**	**58**	**38**	**180**

Bold Face Type Designates County Seat.
★ Designates State Capital.
¶ Designates Unincorporated Place (Shown only when County Seat).
† Excepting County Seat Shown Separately.

NEW YORK—Continued

Explanation

Class 0—Incorporated Places under 500 Population and Unincorporated Places of All Sizes.
Class 1—Incorporated Places 500 to 1,000 Population. (Printed in Brown on Map).
Class 2—Incorporated Places 1,000 to 2,500 Population. (Printed in Red on Map).
Class 3—Incorporated Places 2,500 to 10,000 Population. (Printed in Green on Map).
Class 4—Incorporated Places 10,000 to 25,000 Population. (Printed in Blue on Map).
Class 5—Incorporated Places over 25,000 Population. (Printed in Black on Map).

Map Key No.	Location on Map	Population	Woman's World Circulation: Town	Woman's World Circulation: R.F.D.	Gen'l Stores	Grocers	Dry Goods	Clothing	Boots & Shoes	Hardware	Furniture	Drugs	Jewelry	Autos & Garages
ORANGE CO.—Continued														
Class 0	**Total**	40,995	247	26	58	37	6	2	4	4	...	10	1	41
Class 1														
267 Harriman	N-22	680	9	.....	2	...	...	...	1	...	1	...	...	1
268 Montgomery	L-22	906	3	19	1	3	1	1	3	1	...	1	1	5
269 Washingtonville	M-22	631	12	.....	2	2	...	...	...	1	...	1	...	3
Class 2														
270 Chester	M-22	1,049	9	.....	4	2	...	...	2	1	...	1	...	3
271 Cornwall	M-23	1,755	30	.....	...	6	1	1	2	1	...	2	1	1
272 Monroe	N-22	1,527	25	.....	1	2	...	1	2	2	...	2	1	6
273 Warwick	N-21	2,420	17	9	2	8	3	2	2	2	1	2	3	5
Class 3														
274 **Goshen**	M-22	2,843	41	5	...	6	6	2	3	1	1	2	3	10
275 Highland Falls	M-23	2,588	28	1	...	10	3	1	5	1	...	2	...	4
276 Walden	L-22	5,493	41	7	1	13	5	3	6	2	4	2	2	8
Class 4														
277A Middletown	M-21	18,420	232	28	3	64	9	7	17	5	3	10	9	31
277B Port Jervis	M-20	10,171	158	13	5	28	7	5	12	2	4	6	4	17
Class 5														
278 Newburgh	M-23	30,366	203	53	2	124	27	16	23	8	9	17	13	45
ORLEANS CO.	**Total**	**28,619**	**280**	**219**	**47**	**56**	**6**	**7**	**10**	**15**	**11**	**14**	**7**	**60**
Class 0	**Total**	15,562	84	29	39	8	...	...	1	5	3	3	...	21
Class 1														
279 Lydonville	C- 6	738	25	29	5	1	...	...	...	...	...	1	2	1	4
Class 2														
280 Holley	D- 7	1,625	34	34	2	5	1	1	1	2	2	2	2	8
Class 3														
281 **Albion**	C- 7	4,683	73	67	1	21	3	3	4	2	3	4	2	13
282 Medina	D- 6	6,011	64	60	...	21	2	3	4	6	2	3	2	14
OSWEGO CO.	**Total**	**71,045**	**1,089**	**383**	**93**	**202**	**22**	**15**	**24**	**27**	**17**	**22**	**17**	**90**
Class 0	**Total**	28,291	244	122	71	34	3	2	2	8	6	6	4	36
Class 1														
283 Cleveland	C-15	541	9	1	2	2	...	...	1	...	1	1	...	3
284 Sandy Creek	A-15	566	62	6	3	3	...	...	2	1	1	1	...	2
Class 2														
285 Mexico	B-14	1,336	38	29	2	7	1	1	1	3	2	1	1	3
286 Phoenix	D-14	1,747	49	7	...	2	2	1	3	2	2	1	1	3
287 **Pulaski**	B-15	1,895	68	32	6	4	1	1	2	2	3	2	...	7
Class 4														
288 Fulton	C-13	13,043	302	85	6	59	7	4	5	5	1	4	4	13
289 **Oswego**	B-13	23,626	317	101	3	91	8	6	8	6	1	6	7	23
OTSEGO CO.	**Total**	**46,200**	**609**	**260**	**73**	**99**	**18**	**11**	**15**	**35**	**8**	**21**	**15**	**78**
Class 0	**Total**	27,049	290	128	62	40	6	3	2	17	2	4	5	25
Class 1														
290 Cherry Valley	F-20	728	15	12	...	2	1	1	2	2	...	1	1	3
291 Milford	G-19	505	7	12	...	2	2	...	1	2	...	1	1	2
292 Otego	H-18	540	7	13	1	2	...	...	...	2	1	...	...	3
293 Schenevus	G-20	526	16	9	1	5	...	...	...	2	1	1	1	2
Class 2														
294 Richfield Springs	F-19	1,388	21	8	1	3	2	1	2	2	1	2	2	6
295 Unadilla	H-18	1,157	24	18	...	9	2	...	3	2	1	2	1	4
Class 3														
296 Cooperstown	F-19	2,725	55	36	3	6	2	2	2	3	...	3	2	6
Class 4														
297 Oneonta	H-19	11,582	174	24	5	30	3	4	3	3	2	7	2	27
PUTNAM CO.	**Total**	**10,802**	**58**	**30**	**22**	**22**	**4**	**3**	**5**	**4**	**3**	**4**	**4**	**23**
Class 0†	**Total**	7,911	31	13	15	10	1	1	1	1	...	...	2	12
Class 1														
298 Brewster	M-24	859	8	8	1	5	2	1	3	1	1	1	2	3
299 **Carmel** ¶	M-24	599	9	5	4	1	...	...	...	...	...	1	...	3
Class 2														
300 Cold Spring	M-23	1,433	10	4	2	6	1	1	1	2	2	2	...	5
QUEENS CO.	**Total**	**469,042**	**701**	**3**	**23**	**1037**	**359**	**59**	**226**	**166**	**38**	**212**	**63**	**291**
Class 5														
301 **Jamaica** ¶	Q-24	(Included with Queens Borough).												
223 Queens Borough (See also New York City)	Q-23	469,042	701	3	23	1037	359	59	226	166	38	212	63	291
RENSSELAER CO.	**Total**	**113,129**	**545**	**150**	**57**	**457**	**41**	**25**	**31**	**17**	**17**	**43**	**24**	**115**
Class 0	**Total**	21,946	174	10	45	39	1	...	...	5	1	2	...	16
Class 1														
302 Nassau	G-24	655	14	3	3	1	...	...	...	1	1	1	...	1
303 Schaghticoke	E-24	568	17	21	...	3	1	1	...	2	1	1	...	2
304 Valley Falls	E-24	633	8	21	2	1	...	...	...	1	...	...	...	1
Class 2														
305 Castleton	G-24	1,595	21	13	1	6	1	1	1	1	1	2	1	2
Class 3														
306 Hoosick Falls	E-25	4,896	103	21	3	16	3	3	3	2	1	3	2	5
Class 4														
307 Rensselaer	G-24	10,823	34	7	...	50	6	...	3	1	...	2	2	8
Class 5														
308 **Troy**	F-24	72,013	174	54	3	341	29	20	24	4	12	32	19	80
RICHMOND CO.	**Total**	**116,531**	**171**	**4**	**11**	**382**	**99**	**13**	**57**	**34**	**12**	**45**	**17**	**72**
RICHMOND CO.—Continued														
Class 5														
309 **New Brighton** ¶	Q-23	(Included with Richmond Borough (See also New York City))												
223 Richmond Borough (See also New York City)	R-23	116,531	171	4	11	382	99	13	57	34	12	45	17	72
ROCKLAND CO.	**Total**	**45,548**	**253**	**20**	**34**	**130**	**40**	**17**	**32**	**10**	**6**	**25**	**12**	**63**
Class 0†	**Total**	21,389	130	9	24	46	9	1	5	1	...	9	1	22
310 **New City** ¶	O-23	450	17	2	1	3	...	...	...	...	...	1	...	2
Class 1														
311 Upper Nyack	O-23	538	(See Nyack)		(See New York for Stores)									
Class 2														
312 Hillburn	O-22	1,112	6	.....	2	1	...	...	...	...	...	...	...	...
313 Piermont	O-23	1,600	6	.....	2	1	...	...	1	1	...	1	...	2
314 South Nyack	O-23	1,799	1	.....	(See New York for Stores)									
315 West Haverstraw	N-23	2,018	4	.....	...	5	...	...	1	...	...	1	...	1
Class 3														
316 Haverstraw	N-23	5,226	2	.....	2	19	13	8	9	3	3	5	3	6
317 Nyack	O-23	4,444	38	.....	1	22	3	3	7	2	2	2	3	14
318 Spring Valley	O-23	3,818	23	3	1	22	7	2	4	1	...	3	3	7
319 Suffern	O-22	3,154	26	6	1	11	8	3	5	2	1	3	2	9
SAINT LAWRENCE CO.	**Total**	**88,121**	**732**	**326**	**160**	**216**	**34**	**24**	**26**	**39**	**27**	**34**	**25**	**100**
Class 0	**Total**	52,438	357	163	128	63	7	5	7	15	14	8	8	46
Class 1														
320 Edwards	O- 5	577	8	1	5	3	1	1	...	2	1	1	1	2
321 Hermon	N- 5	622	9	10	4	3	1	1	1	1	2	1	...	3
322 Heuvelton	N- 5	559	11	7	2	2	...	...	...	2	...	1	1	2
323 Waddington	L- 5	702	5	3	3	3	1	...	1	1	...	1	...	2
Class 2														
324 Norwood	M- 6	1,808	10	7	3	6	2	2	...	2	1	1	1	2
Class 3														
325 **Canton**	N- 5	2,631	35	39	2	10	5	2	5	3	1	2	2	7
326 Gouverneur	O- 5	4,143	60	37	5	21	5	3	1	2	2	4	3	5
327 Massena	L- 7	5,993	37	12	3	22	4	4	3	2	3	6	2	8
328 Potsdam	M- 6	4,039	55	28	3	12	2	2	4	4	1	3	3	12
Class 4														
329 Ogdensburg	M- 4	14,609	145	19	2	71	6	4	4	5	2	6	4	11
SARATOGA CO.	**Total**	**60,029**	**708**	**200**	**57**	**203**	**22**	**14**	**14**	**17**	**14**	**23**	**16**	**63**
Class 0	**Total**	23,876	113	48	40	21	...	1	...	2	1	2	...	6
Class 1														
330 Stillwater	E-24	982	8	6	4	3	...	...	...	1	2	1	...	...
331 Victory Mills	D-24	725	36	.....	1	1	...	...	...	...	...	...	...	...
Class 2														
332 Schuylerville	D-24	1,625	99	20	2	11	2	1	...	2	1	2	2	3
333 South Glens Falls	C-24	2,158	2	.....	...	7	1	...	...	...	...	1	1	2
Class 3														
334 **Ballston Spa**	E-23	4,103	103	50	2	20	4	2	1	4	1	4	3	13
335 Corinth	C-23	2,576	101	20	2	3	3	2	...	1	2	2	1	3
336 Mechanicville	E-24	8,166	26	28	2	54	8	3	5	3	3	4	4	10
337 Waterford	F-24	2,637	25	12	1	20	1	2	1	2	...	3	...	5
Class 4														
338 Saratoga Springs	D-23	13,181	195	16	3	63	3	3	7	2	4	4	5	21
SCHENECTADY CO.	**Total**	**109,363**	**650**	**161**	**19**	**451**	**29**	**18**	**33**	**16**	**17**	**35**	**22**	**115**
Class 0	**Total**	16,282	42	31	12	15	1	...	1	1	1	...	...	6
Class 3														
339 Scotia	E-23	4,358	115	18	1	15	1	...	2	3	...	2	...	7
Class 5														
340 **Schenectady**	F-23	88,723	493	112	6	421	27	18	30	12	16	33	22	102
SCHOHARIE CO.	**Total**	**21,303**	**193**	**101**	**57**	**40**	**5**	**5**	**3**	**15**	**6**	**10**	**6**	**34**
Class 0	**Total**	16,475	119	61	49	21	...	...	...	7	1	2	...	16
Class 1														
341 Middleburg	G-21	986	16	15	3	4	1	1	1	2	2	2	1	4
342 Richmondville	G-20	581	18	9	3	4	...	...	1	1	1	1	1	2
343 **Schoharie**	G-21	851	10	8	...	4	2	1	1	2	1	2	2	4
Class 2														
344 Cobleskill	F-21	2,410	30	8	2	7	2	3	...	3	1	3	2	8
SCHUYLER CO.	**Total**	**13,098**	**258**	**80**	**38**	**30**	**4**	**3**	**3**	**6**	**5**	**4**	**2**	**26**
Class 0	**Total**	8,753	62	51	36	9	1	...	...	4	2	...	...	15
Class 2														
345 Montour Falls	H-12	1,560	107	10	2	4	1	...	1	...	1	2	...	3
Class 3														
346 **Watkins**	H-12	2,785	89	19	...	17	2	3	2	2	2	2	2	8
SENECA CO.	**Total**	**24,735**	**269**	**142**	**25**	**60**	**10**	**8**	**6**	**12**	**7**	**8**	**4**	**35**
Class 0†	**Total**	13,466	43	25	18	14	2	2	...	6	2	2	...	11
347 **Ovid**	G-12	438	4	7	1	...	...	...	...	...	...	...	...	...
Class 1														
348 Interlaken	G-12	633	47	35	1	3	1	1	...	2	1	2	1	4
Class 3														
349 Seneca Falls	E-12	6,389	89	36	3	27	6	3	3	2	4	2	2	13
350 **Waterloo**	E-12	3,809	86	39	2	16	1	2	3	2	...	2	1	7
STEUBEN CO.	**Total**	**80,627**	**1,452**	**476**	**75**	**213**	**27**	**29**	**37**	**34**	**18**	**33**	**22**	**95**
Class 0	**Total**	32,997	175	123	60	33	2	...	3	10	4	2	1	22

Bold Face Type Designates County Seat.
★ Designates State Capital.
¶ Designates Unincorporated Place (Shown only when County Seat).
† Excepting County Seat Shown Separately.

NEW YORK—Continued

Explanation

Class 0—Incorporated Places under 500 Population and Unincorporated Places of All Sizes.
Class 1—Incorporated Places 500 to 1,000 Population. (Printed in Brown on Map).
Class 2—Incorporated Places 1,000 to 2,500 Population. (Printed in Red on Map).
Class 3—Incorporated Places 2,500 to 10,000 Population. (Printed in Green on Map).
Class 4—Incorporated Places 10,000 to 25,000 Population. (Printed in Blue on Map).
Class 5—Incorporated Places over 25,000 Population. (Printed in Black on Map).

Map Key No.	Location on Map	Population	Woman's World Circulation: Town	Woman's World Circulation: R.F.D.	Gen'l Stores	Grocers	Dry Goods	Clothing	Boots & Shoes	Hardware	Furniture	Drugs	Jewelry	Autos & Garages
STEUBEN CO.—Continued														
Class 1														
351 Cohocton	G-9	843	45	30	3	2	1	1	1	1	1	1	...	2
352 Prattsburg	G-10	654	20	21	1	4	1	2	2	1	1	2	1	3
353 Savona	I-10	554	15	19	2	1	...	...	...	1	1	...	...	2
Class 2														
354 Addison	J-10	1,699	83	21	...	7	2	1	3	2	1	2	2	5
355 Avoca	H-10	1,019	36	26	2	4	1	1	1	1	1	1	1	4
356 Canisteo	I- 9	2,201	78	22	1	8	2	2	4	3	2	2	1	3
357 Hammondsport	H-10	1,060	60	34	...	2	2	...	1	2	1	2	1	3
358 Painted Post	I-11	2,170	100	24	...	7	2	...	...	1	...	2	...	4
359 Wayland	G- 9	1,790	61	8	2	4	1	1	2	2	1	1	2	5
Class 3														
360 **Bath**	H-10	4,795	163	32	...	9	4	2	5	3	1	4	2	8
Class 4														
361 Corning	I-11	15,820	379	48	1	82	8	10	6	4	2	6	7	17
362 Hornell	H- 9	15,025	236	68	3	50	1	9	9	3	2	8	4	17
SUFFOLK CO.	**Total**	**110,246**	**755**	**46**	**79**	**205**	**76**	**29**	**76**	**37**	**10**	**52**	**33**	**204**
Class 0†	**Total**	86,075	556	35	66	133	48	12	40	20	5	34	17	133
Class 1														
363 Bellport	Q-15	614	10	...	...	4	...	1	1	1	...	1	...	3
Class 2														
364 Northport	Q-13	1,977	14	1	1	2	4	2	3	1	1	1	2	6
Class 3														
365 Amityville	Q-25	3,265	22	3	1	3	3	...	5	1	...	2	...	9
366 Babylon	R-14	2,523	28	3	2	7	3	1	3	2	...	3	2	5
367 Greenport	O-17	3,122	17	...	2	12	1	6	6	4	2	2	3	6
368 Patchogue	Q-15	4,031	38	...	4	24	5	2	4	2	1	2	2	14
369 **Riverhead¶**	P-16	2,755	36	3	1	4	4	2	6	4	...	3	3	15
370 Sag Harbor	P-17	2,993	16	1	1	11	5	2	4	1	1	2	2	5
371 Southampton	P-17	2,891	18	...	1	5	3	1	4	1	...	2	2	8
SULLIVAN CO.	**Total**	**33,163**	**316**	**100**	**115**	**89**	**32**	**5**	**22**	**19**	**10**	**28**	**6**	**89**
Class 0	**Total**	27,430	258	85	108	57	20	3	10	9	8	18	2	67
Class 1														
372 Woodbridge	L-21	944	3	...	1	5	3	...	2	3	...	2	...	3
Class 2														
373 Liberty	K-20	2,459	33	8	4	9	3	2	4	3	1	3	3	12
374 **Monticello**	L-20	2,330	22	7	2	18	6	...	6	4	1	3	1	7
TIOGA CO.	**Total**	**24,212**	**376**	**156**	**45**	**63**	**12**	**10**	**9**	**12**	**7**	**14**	**11**	**32**
Class 0	**Total**	12,060	87	54	31	8	...	...	...	3	1	1	...	5
Class 1														
375 Candor	I-14	699	20	11	3	2	2	1	1	1	1	1	1	3
376 Newark Valley	I-14	821	28	17	3	3	...	1	1	2	1	1	1	2
377 Nichols	J-14	554	17	35	3	2	1	...	...	1	...	2	1	1
378 Spencer	I-13	661	16	1	4	4	...	...	...	1	...	1	...	3
Class 3														
379 **Owego**	J-14	4,147	100	21	...	15	4	3	1	2	2	2	4	10
380 Waverly	J-13	5,270	108	17	1	29	5	5	6	2	2	6	4	8
TOMPKINS CO.	**Total**	**35,285**	**536**	**263**	**34**	**87**	**7**	**13**	**11**	**12**	**7**	**15**	**11**	**54**
Class 0	**Total**	14,328	73	58	27	22	1	...	...	3	...	2	1	17
Class 1														
381 Dryden	H-14	707	32	21	1	3	...	1	1	2	...	2	1	4
Class 2														
382 Groton	G-14	2,235	64	48	1	6	1	2	2	2	1	1	2	6
383 Trumansburg	G-13	1,011	47	45	3	3	...	...	...	2	2	2	1	7
Class 4														
384 **Ithaca**	H-13	17,004	320	91	2	53	5	10	8	3	4	8	6	20
ULSTER CO.	**Total**	**74,979**	**706**	**191**	**109**	**215**	**39**	**20**	**32**	**21**	**11**	**32**	**15**	**88**
Class 0	**Total**	38,744	325	91	96	62	7	3	8	6	...	9	1	41
Class 1														
385 Marlborough	L-23	807	25	5	...	5	1	...	1	1	...	2	...	3
386 Rosendale	K-22	555	4	...	1	6	1	...	...	1	...	1	1	1
Class 2														
387 New Paltz	K-22	1,056	21	13	5	6	...	1	...	1	1	2	...	4
Class 3														
388 Ellenville	K-21	3,116	37	2	2	16	8	3	3	4	2	3	4	6
389 Saugerties	J-23	4,013	79	43	2	20	1	1	3	2	2	3	1	2
Class 5														
390 **Kingston**	J-23	26,688	215	37	3	100	21	12	17	6	6	12	8	31
WARREN CO.	**Total**	**31,673**	**663**	**105**	**49**	**107**	**11**	**12**	**11**	**9**	**9**	**19**	**11**	**47**
Class 0	**Total**	14,405	181	39	44	26	6	4	3	4	4	10	2	21
Class 1														
391 **Lake George**	B-24	630	9	13	2	4	...	...	1	1	...	2	1	2
WARREN CO.—Continued														
Class 4														
392 Glens Falls	C-24	16,638	473	53	3	77	5	8	7	4	5	7	8	24
WASHINGTON CO.	**Total**	**44,888**	**1,008**	**271**	**52**	**124**	**16**	**15**	**14**	**18**	**12**	**23**	**12**	**37**
Class 0	**Total**	21,948	364	115	44	21	...	...	...	6	1	2	...	7
Class 2														
393 Cambridge	D-25	1,559	42	20	4	3	...	...	...	1	1	3	1	4
394 Greenwich	D-24	2,384	69	30	2	8	2	...	1	2	2	3	1	4
395 Salem	D-25	1,083	23	19	..	4	2	2	3	1	1	2	1	5
Class 3														
396 Fort Edward	C-24	3,871	105	21	.	22	3	3	1	2	2	3	2	2
397 Granville	B-25	3,024	41	22	1	11	5	2	4	3	2	3	2	6
398 **Hudson Falls**	C-24	5,761	220	37	...	31	3	4	3	1	2	3	2	4
399 Whitehall	B-25	5,258	144	7	1	24	1	4	2	2	1	4	3	5
WAYNE CO.	**Total**	**48,827**	**776**	**353**	**59**	**96**	**19**	**17**	**22**	**33**	**17**	**19**	**17**	**80**
Class 0	**Total**	29,045	298	109	49	30	4	3	3	14	6	4	3	33
Class 1														
400 Macedon	D-10	526	22	9	1	3	...	...	...	1	1	1	...	1
401 Savannah	D-12	516	15	16	1	3	2	...	...	1	1	1	...	1
Class 2														
402 Palmyra	D-10	2,480	87	26	...	9	3	2	3	4	2	2	2	4
403 Sodus	D-11	1,329	33	32	2	4	...	1	1	2	1	2	2	9
404 Wolcott	D-12	1,186	85	64	2	5	2	2	2	3	1	1	2	5
Class 3														
405 Clyde	D-12	2,528	61	36	1	5	1	2	4	3	1	2	1	6
406 **Lyons**	D-11	4,253	57	40	2	18	3	3	5	2	2	3	3	8
407 Newark	D-11	6,964	118	21	1	19	4	4	4	3	2	3	4	13
WESTCHESTER CO.	**Total**	**344,436**	**746**	**76**	**50**	**1111**	**198**	**83**	**188**	**88**	**39**	**127**	**69**	**302**
Class 0	**Total**	34,024	131	3	28	63	12	4	12	4	1	8	1	37
Class 1														
408 Ardsley	O-24	730	2	...	...	6	1	...	...	1	...	1	...	1
Class 2														
409 Briar Cliff Manor	O-24	1,027	3	2	...	1	...	...	...	...	...	1	...	1
410 Croton-on-Hudson	N-23	2,286	24	1	1	8	4	...	2	2	...	1	...	4
411 Elmsford	O-23	1,535	1	...	1	7	2	...	3	...	...	...	...	2
412 Larchmont	P-24	2,468	9	...	...	10	1	1	1	2	...	4	1	10
413 North Pelham	P-23	2,385	(See New York)		(See New York for Stores)									
414 Pelham	P-24	1,056	5	...	...	7	2	...	1	1	...	3	...	6
415 Pelham Manor	P-24	1,754	(See New York)		...	1	...	...	...	...	...	...	...	1
Class 3														
416 Bronxville	P-24	3,055	3	...	1	6	1	1	1	1	...	2	1	3
417 Dobbs Ferry	O-23	4,401	10	...	1	13	2	1	3	1	...	1	1	2
418 Hastings-upon-Hudson	O-23	5,526	6	...	...	20	1	3	5	2	1	2	...	4
419 Irvington	O-23	2,701	4	...	...	8	1	1	1	...	...	2	1	3
420 Mamaroneck	P-24	6,571	10	...	...	25	6	1	6	1	1	3	3	10
421 Mount Kisco	N-24	3,944	12	7	...	9	6	2	2	2	1	2	2	7
422 North Tarrytown	O-23	5,927	2	2	(See Tarrytown for Stores)									
423 Pleasantville	O-24	3,590	16	...	2	7	3	...	3	2	1	2	...	6
424 Rye	O-24	5,308	9	...	1	4	3	...	2	2	...	1	1	6
425 Scarsdale	O-24	3,506	9	...	...	6	...	...	1	...	...	1	...	5
426 Tarrytown	O-23	5,807	21	21	..	37	10	4	5	4	3	6	3	12
427 Tuckahoe	P-24	3,509	8	1	...	25	7	2	5	2	1	3	...	4
Class 4														
428 Ossining	N-23	10,739	34	5	...	48	8	7	8	3	2	5	3	9
429 Peekskill	N-23	15,868	75	20	4	72	7	9	8	5	3	4	5	17
430 Port Chester	O-24	16,573	51	4	4	86	12	8	16	4	4	10	8	14
431 **White Plains**	O-24	21,031	37	8	1	75	13	7	20	7	1	5	4	25
Class 5														
432 Mount Vernon	P-24	42,726	79	1	2	117	22	8	18	11	7	16	9	33
433 New Rochelle	P-24	36,213	43	1	3	96	15	8	23	9	4	11	11	36
434 Yonkers	P-23	100,176	142	...	1	354	59	16	42	22	7	33	15	44
WYOMING CO.	**Total**	**30,314**	**412**	**165**	**55**	**56**	**9**	**10**	**9**	**21**	**12**	**12**	**11**	**50**
Class 0	**Total**	16,183	115	46	47	20	...	...	...	9	4	1	1	19
Class 2														
435 Arcade	G- 6	1,609	25	13	1	3	1	2	1	2	...	1	1	6
436 Attica	E- 6	2,015	49	17	2	5	1	1	1	2	2	2	2	3
437 Castile	G- 7	1,013	32	24	1	3	2	2	...	1	1	2	1	4
438 Silver Springs	G- 7	1,155	28	5	1	2	1	...	1	2	1	1	...	4
Class 3														
439 Perry	F- 7	4,717	102	23	2	13	2	1	2	2	2	2	2	6
440 **Warsaw**	F- 7	3,622	61	37	1	10	2	4	4	3	2	3	4	8
YATES CO.	**Total**	**16,641**	**256**	**160**	**28**	**33**	**6**	**5**	**8**	**7**	**5**	**6**	**5**	**26**
Class 0	**Total**	10,570	59	37	28	9	...	...	...	2	...	...	...	8
Class 1														
441 Rushville (See also Ontario Co.)	F-10	411	...	...	...	4	1	...	...	1	1	...	1	1
Class 2														
442 Dundee	G-11	1,143	47	39	...	5	1	1	2	2	1	2	1	3
Class 3														
443 **Penn Yan**	G-11	4,517	150	84	...	15	4	4	6	2	3	4	3	14

Bold Face Type Designates County Seat.
★ Designates State Capital.
¶ Designates Unincorporated Place (Shown only when County Seat).
† Excepting County Seat Shown Separately.

PENNSYLVANIA

TOTALS FOR THE STATE

Population	Woman's World Circulation		Gen'l Stores	Grocers	Dry Goods	Clothing	Boots & Shoes	Hardware	Furniture	Drugs	Jewelry	Autos & Garages
	Town	R.F.D.										
8,720,017	49,369	10,772	8,497	24,707	3,365	1,878	2,560	1,970	1,224	3,242	1,647	6,859

Places Shown on Map

1 Place under 500 Population
173 Places 500 to 1,000 Population
229 Places 1,000 to 2,500 Population
237 Places 2,500 to 10,000 Population
57 Places 10,000 to 25,000 Population
20 Places over 25,000 Population

Explanation

Class 0—Incorporated Places under 500 Population and Unincorporated Places of All Sizes.
Class 1—Incorporated Places 500 to 1,000 Population. (Printed in Brown on Map).
Class 2—Incorporated Places 1,000 to 2,500 Population. (Printed in Red on Map).

Explanation

Class 3—Incorporated Places 2,500 to 10,000 Population. (Printed in Green on Map).
Class 4—Incorporated Places 10,000 to 25,000 Population. (Printed in Blue on Map).
Class 5—Incorporated Places over 25,000 Population. (Printed in Black on Map).

Map Key No.		Location on Map	Population	Woman's World Circulation		Gen'l Stores	Grocers	Dry Goods	Clothing	Boots & Shoes	Hardware	Furniture	Drugs	Jewelry	Autos & Garages
				Town	R.F.D.										
	ADAMS CO.—Total		**34,583**	**210**	**127**	**99**	**41**	**6**	**6**	**4**	**15**	**6**	**12**	**6**	**54**
	Class 0—Total		24,694	52	40	78	9	...	...	1	3	1	4	1	28
	Class 1														
1	Biglerville	W-23	539	4	10	3	1	...	...	...	2	...	1	...	3
2	East Berlin	W-25	610	5	14	3	...	...	...	...	3	1	...	...	4
3	New Oxford	W-25	949	24	14	3	3	1	2	1	3	...	1	...	5
	Class 2														
4	Littlestown	X-24	1,552	15	7	2	7	2	2	1	2	1	2	2	4
5	McSherrystown	X-25	1,800	7	.....	4	3	1	...	...	...	...	...	...	1
	Class 3														
6	**Gettysburg**	X-24	4,439	103	42	6	18	2	2	1	2	3	4	3	9
	ALLEGHENY CO.—Total		**1,185,808**	**3,555**	**429**	**344**	**4031**	**337**	**164**	**256**	**162**	**100**	**385**	**215**	**622**
	Class 0—Total		177,350	339	126	166	268	10	3	6	5	1	13	1	70
	Class 1														
7	Liberty	R- 6	601	6	4	(See Pittsburgh)									
8	West Elizabeth	S- 6	890	6	.....	2	9	1	1	...	...	1	1	...	5
	Class 2														
9	Ben Avon	Q- 5	2,198	(See Pittsburgh)		...	2	...	...	...	...	...	1	...	1
10	Brentwood	R- 6	1,695	(See Pittsburgh)		(See Pittsburgh for Stores)									
11	Castle Shannon	S- 5	2,353	12	.....	...	7	1	...	1	1	...	1	...	3
12	Chalfant	R- 6	1,044	6	6	(See Pittsburgh for Stores)									
13	Dravosburg	S- 6	2,204	46	1	...	6	...	...	...	1	...	1	...	1
14	East McKeesport	S- 7	2,430	29	.....	...	5	1	...	...	1	...	1	...	4
15	Edgeworth	Q- 4	1,373	1	.....	...	3	...	...	...	...	...	...	...	...
16	Emsworth	Q- 5	2,165	(See Pittsburgh)		1	6	...	...	...	...	...	1	...	5
17	Glenfield	Q- 5	2,156	16	.....	2	3	...	...	...	...	...	1	...	...
18	Greentree	R- 5	1,043	(See Carnegie)		...	2	...	...	...	...	...	...	...	...
19	Hays	S- 7	2,231	5	.....	1	17	2	...	1	...	...	2	...	2
20	Heidelburg	R- 6	2,094	1	.....	(See Pittsburgh for Stores)									
21	Leetsdale	Q- 5	2,311	2	.....	2	16	1	...	1	1	...	1	...	4
22	North Clairton	S- 7	1,270	(See Clairton)		(See Clairton for Stores)									
23	Oakdale	R- 4	1,611	45	5	4	6	1	...	1	1	...	...	...	4
24	Overbrook	R- 6	2,185	(See Pittsburgh)		...	7	...	...	...	1	...	1	...	2
25	Versailles	S- 7	1,936	1	.....	(See McKeesport for Stores)									
26	Wall	R- 7	2,426	3	.....	4	7	...	...	...	...	...	...	...	...
27	Whitaker	S- 6	1,881	.....	.....	...	5	...	...	...	...	...	...	...	1
	Class 3														
28	Aspinwall	Q- 6	3,170	2	.....	1	4	...	...	...	1	...	2	...	3
29	Avalon	Q- 5	5,277	(See Pittsburgh)		1	15	1	...	...	1	...	4	...	2
30	Bellevue	Q- 5	8,198	40	16	...	18	1	...	1	2	...	6	1	4
31	Brackenridge	P- 7	4,987	29	.....	2	14	1	...	...	1	1	2	1	...
32	Bridgeville	S- 5	3,092	36	21	7	17	5	3	3	1	1	2	1	6
33	Clairton	S- 7	6,264	1	.....	...	33	5	2	3	1	2	3	2	2
34	Coraopolis	Q- 5	6,162	60	30	3	36	3	3	3	3	2	3	2	9
35	Crafton	R- 5	5,954	25	5	...	23	3	...	...	2	1	5	...	13
36	Dormont	R- 6	6,455	(See Pittsburgh)		(See Pittsburgh for Stores)									
37	East Pittsburgh	R- 7	6,527	33	.....	...	33	4	3	5	4	1	5	3	4
38	Edgewood	R- 7	3,181	(See Pittsburgh)		(See Pittsburgh for Stores)									
39	Elizabeth	S- 6	2,703	10	15	5	15	2	1	1	2	...	3	1	8
40	Etna	Q- 7	6,341	(See Pittsburgh)		3	23	3	1	2	2	...	2	2	7
41	Glassport	S- 7	6,959	9	.....	1	19	3	2	1	1	...	2	2	3
42	Ingram	R- 5	2,900	1	.....	(See Craftonfor Stores)									
43	Knoxville	R- 6	7,201	(See Pittsburgh)		(See Pittsburgh for Stores)									
44	Millvale	Q- 7	8,031	33	2	3	22	4	...	3	2	...	2	2	6
45	Mount Oliver	R- 6	5,575	23	4	(See Pittsburgh for Stores)									
46	Munhall	R- 6	6,418	3	.....	...	17	...	1	...	1	2	1	...	4
47	Oakmont	Q- 7	4,512	34	.....	4	12	...	...	...	...	...	2	...	2
48	Pitcairn	R- 7	5,738	75	14	1	17	2	2	1	1	1	2	2	3
49	Port Vue	S- 7	2,538	(See McKeesport)		(See McKeesport for Stores)									
50	Rankin	R- 7	7,301	1	.....	1	44	9	1	1	...	...	3	1	1
51	Saint Clair	R- 6	6,585	(See Pittsburgh)		(See Pittsburgh for Stores)									
52	Sewickley	Q- 5	4,955	40	20	1	9	...	2	2	1	1	1	1	5
53	Sharpsburg	Q- 6	8,921	31	6	1	42	2	2	2	1	...	6	3	7
54	Springdale	Q- 7	2,929	25	.....	2	8	1	...	...	1	...	2	...	1
55	Tarentum	P- 7	8,925	79	27	5	25	6	3	6	4	6	6	4	10
686	Trafford (See also Westmoreland Co.)	S- 7	132	(See Westmoreland Co.)		(See Westmoreland Co. for Stores)									
56	Turtle Creek	R- 7	8,138	99	13	5	41	3	2	2	1	1	2	2	12
57	Verona	Q- 7	3,938	52	8	2	19	1	...	2	1	1	2	1	1
58	West Homestead	R- 6	3,435	(See Homestead)		(See Homestead for Stores)									
59	Westview	Q- 6	2,797	1	.....	2	12	...	...	...	...	...	...	...	5
60	Wilmerding	R- 7	6,441	40	.....	1	42	2	3	6	1	3	3	2	4
61	Wilson	S- 6	3,243	18	.....	1	10	1	1	...	1	1	1	...	1
	Class 4														
62	Braddock	R- 7	20,879	98	.....	5	181	16	12	12	8	7	15	12	15
63	Carnegie	R- 5	11,516	84	.....	7	79	11	4	8	5	3	4	3	9
64	Carrick	R- 6	10,504	(See Pittsburgh)		(See Pittsburgh for Stores)									
65	Duquesne	S- 7	19,011	93	.....	3	95	9	8	10	3	3	7	4	6
66	Homestead	R- 6	20,452	35	18	2	138	17	8	13	4	7	7	9	7
67	McKees Rocks	R- 5	16,713	30	6	6	114	15	3	7	6	3	9	7	11
68	North Braddock	R- 7	14,928	1	.....	(See Braddock for Stores)									
69	Swissvale	R- 7	10,908	48	.....	1	38	7	...	1	2	...	5	...	4
70	Wilkinsburg	R- 7	24,403	139	23	3	65	7	1	5	2	1	13	4	17
	Class 5														
71	McKeesport	S- 7	46,781	325	13	7	215	16	10	18	5	4	18	16	37
72	**Pittsburgh**	R- 6	588,343	1,384	46	76	2167	160	82	128	80	46	211	126	291
	ARMSTRONG CO.—Total		**75,568**	**716**	**315**	**170**	**187**	**14**	**23**	**20**	**22**	**9**	**24**	**14**	**49**
	Class 0—Total		47,885	150	98	119	44	1	1	...	2	...	5	2	14
	ARMSTRONG CO.—Continued														
	Class 1														
73	Johnetta	P- 8	535	6	.....	1	...	...	...	...	...	...	...	...	...
74	Manorville	O- 9	537	17	.....	2	2	...	...	...	...	...	...	...	...
75	Rural Valley	O-10	841	4	.....	2	...	...	1	...	2	1	1	...	2
76	West Kittanning	O- 9	861	(See Kittanning)		(See Kittanning for Stores)									
	Class 2														
77	Dayton	N-10	1,049	20	22	8	4	...	1	1	4	1	1	...	2
78	Parkers City	L- 8	1,188	24	42	4	5	...	1	1	2	1	1	1	1
	Class 3														
79	Apollo	Q- 9	3,227	98	27	10	17	2	1	1	4	1	2	2	6
80	Ford City	O- 9	5,605	58	27	6	37	4	6	4	2	...	3	2	5
81	Freeport	P- 8	2,696	73	21	2	12	3	1	3	1	1	2	1	3
82	**Kittanning**	O- 9	7,153	181	54	11	38	1	8	8	4	3	6	4	11
83	Leechburg	P- 8	3,991	85	24	5	28	3	3	2	1	1	3	2	5
	BEAVER CO.—Total		**111,621**	**1,139**	**186**	**54**	**454**	**60**	**38**	**28**	**29**	**19**	**44**	**23**	**78**
	Class 0—Total		28,341	103	74	28	35	...	...	1	...	...	1	...	10
	Class 1														
84	Baden	P- 4	895	8	12	1	2	...	...	...	...	...	...	...	1
85	East Rochester	O- 4	720	(See Rochester)		(See Rochester for Stores)									
86	Koppel	N- 4	762	15	.....	1	12	...	1	...	1	...	1	...	1
	Class 2														
87	Bridgewater	O- 3	1,340	2	.....	1	7	...	...	...	...	...	1	...	...
88	Conway	P- 4	1,858	21	.....	2	10	1	1	1	...	...	1	...	2
	Class 3														
89	Aliquippa	P- 4	2,931	9	.....	...	18	3	4	1	1	1	2	...	...
90	**Beaver**	P- 3	4,135	107	5	...	7	3	...	...	2	2	4	1	4
91	College Hill	O- 3	2,643	(See Beaver Falls)		(See Beaver Falls for Stores)									
415	Ellwood City (See also Lawrence Co.)	N- 4	909	(See Lawrence Co.)		(See Lawrence Co. for Stores)									
92	Freedom	P- 4	3,452	31	11	3	10	4	1	1	2	1	3	1	2
93	Midland	P- 3	5,452	47	.....	1	31	5	...	1	3	1	2	2	3
94	Monaca	P- 4	3,838	60	10	...	22	4	1	2	2	1	3	...	2
95	New Brighton	O- 4	9,361	184	31	3	51	2	4	3	5	1	4	2	11
96	Rochester	O- 4	6,957	112	15	2	37	4	6	2	3	3	4	3	9
	Class 4														
97	Ambridge	P- 5	12,730	33	.....	4	61	12	10	2	5	3	4	4	9
98	Beaver Falls	O- 3	12,802	335	28	4	105	14	3	10	3	4	9	3	19
99	Woodlawn	P- 4	12,495	72	.....	4	46	8	7	4	2	2	5	7	5
	BEDFORD CO.—Total		**38,277**	**283**	**114**	**164**	**66**	**6**	**6**	**4**	**11**	**6**	**10**	**14**	**56**
	Class 0—Total		31,400	133	48	136	30	3	1	1	3	2	1	3	27
	Class 1														
100	Hopewell	U-17	516	5	3	4	2	...	...	...	1	...	1	1	1
	Class 2														
101	**Bedford**	V-15	2,330	63	26	3	13	...	1	1	3	2	4	2	13
102	Everett	V-16	1,687	65	34	9	6	2	2	1	1	1	2	3	10
103	Hyndman	W-14	1,179	7	1	2	7	1	1	...	2	1	1	3	1
104	Saxton	T-17	1,165	10	2	10	8	...	1	1	1	...	1	2	4
	BERKS CO.—Total		**200,854**	**1,085**	**157**	**216**	**441**	**74**	**39**	**51**	**39**	**26**	**46**	**38**	**203**
	Class 0—Total		63,064	186	61	157	24	3	...	1	9	4	1	5	57
	Class 1														
105	Bechtelsville	S-34	502	5	2	2	...	...	...	...	1	...	...	...	2
106	Wernersville	S-31	797	6	2	3	...	...	...	...	...	1	...	...	5
	Class 2														
107	Fleetwood	R-33	1,652	11	11	5	4	...	1	1	1	...	1	...	6
108	Mohnton	S-32	1,640	7	4	5	1	...	...	...	...	...	1	...	2
109	Mount Penn	S-33	1,370	2	.....	1	3	...	...	1	1	...	1	...	3
110	Robesonia	S-31	1,203	5	6	2	1	...	...	...	...	1	1	...	4
111	Shillington	S-32	2,175	26	.....	2	4	...	1	...	...	...	1	...	2
112	Sinking Spring	S-32	1,270	11	14	2	1	...	...	1	...	...	...	...	3
113	Topton	R-34	1,147	24	.....	4	...	1	1	2	1	1	1	1	2
114	Womelsdorf	S-30	1,331	16	3	2	2	...	...	...	1	...	1	1	2
115	Wyomissing	S-32	2,062	13	.....	1	3	...	...	...	...	...	...	...	2
	Class 3														
116	Birdsboro	T-33	3,299	22	3	6	10	1	1	...	2	...	...	...	5
117	Boyertown	S-34	3,189	32	8	6	10	2	2	3	4	...	2	2	7
118	Hamburg	Q-32	2,764	6	10	4	2	...	...	...	3	2	3	1	6
119	Kutztown	Q-33	2,684	26	10	3	4	3	1	2	3	1	2	2	4
120	West Reading	S-32	2,921	(See Reading)		2	11	1	...	1	1	...	1	...	4
	Class 5														
121	**Reading**	S-33	107,784	687	23	9	361	63	32	40	11	16	30	26	87
	BLAIR CO.—Total		**128,334**	**1,447**	**120**	**151**	**302**	**14**	**24**	**27**	**24**	**21**	**39**	**24**	**121**
	Class 0—Total		37,126	26	8	52	30	...	...	...	...	1	1	1	6
	Class 1														
122	Gaysport	R-16	997	(See Hollidaysburg)		(See Hollidaysburg for Stores)									
123	Martinsburg	S-16	955	9	5	2	4	...	...	1	3	1	1	1	2

Bold Face Type Designates County Seat.
★ Designates State Capital'

¶ Designates Unincorporated Place (Shown only when County Seat.)
† Excepting County Seat Shown Separately.

PENNSYLVANIA—Continued

Explanation

Class 0—Incorporated Places under 500 Population and Unincorporated Places of All Sizes.
Class 1—Incorporated Places 500 to 1,000 Population. (Printed in Brown on Map).
Class 2—Incorporated Places 1,000 to 2,500 Population. (Printed in Red on Map).

Explanation

Class 3—Incorporated Places 2,500 to 10,000 Population. (Printed in Green on Map).
Class 4—Incorporated Places 10,000 to 25,000 Population. (Printed in Blue on Map).
Class 5—Incorporated Places over 25,000 Population. (Printed in Black on Map).

Map Key No.		Location on Map	Population	Woman's World Circulation		Gen'l Stores	Grocers	Dry Goods	Clothing	Boots & Shoes	Hardware	Furniture	Drugs	Jewelry	Autos & Garages
				Town	R.F.D.										
	BLAIR CO.—Continued														
	Class 2														
124	Duncansville	R-15	1,230	39	18	7	2	...	...	...	...	1	1	...	3
125	Roaring Spring	S-15	2,379	75	5	5	4	...	...	...	...	1	2	1	5
126	Williamsburg	R-18	1,872	28	4	8	10	1	1	...	2	2	1	...	9
	Class 3														
127	Bellwood	Q-16	2,629	129	10	8	7	1	...	...	2	1	1	1	2
128	**Hollidaysburg**	R-16	4,071	122	19	11	18	...	2	1	2	3	2	2	10
129	Juniata	R-16	7,660	66	.....	5	12	1	1	2	2	...	2	...	4
130	Tyrone	P-17	9,084	122	29	11	32	4	5	6	2	2	6	4	28
	Class 5														
131	Altoona	R-16	60,331	831	22	42	183	7	15	17	11	9	22	14	52
	BRADFORD CO.	**Total**	**53,166**	**748**	**322**	**112**	**96**	**15**	**20**	**20**	**20**	**13**	**19**	**15**	**63**
	Class 0	**Total**	30,983	175	156	97	23	1	...	2	7	4	5	3	29
	Class 1														
132	Wyalusing	G-29	628	15	30	2	3	2	2	1	2	...	2	1	2
	Class 2														
133	Canton	H-26	2,154	19	18	2	6	1	4	6	3	1	2	2	6
134	South Waverly	E-28	1,251	(See Waverly, N. Y.)		(See Waverly, N. Y. for Stores)									
135	Troy	F-26	1,419	46	40	3	3	2	1	...	2	1	2	2	3
	Class 3														
136	Athens	E-28	4,384	265	6	2	12	2	2	3	3	2	3	2	5
137	Sayre	E-28	8,078	139	12	6	27	4	5	5	1	3	3	2	9
138	**Towanda**	G-28	4,269	89	60	...	22	3	6	3	2	2	2	3	9
	BUCKS CO.	**Total**	**82,476**	**327**	**93**	**153**	**135**	**34**	**13**	**24**	**26**	**10**	**28**	**11**	**97**
	Class 0	**Total**	47,296	156	20	114	28	2	...	..	6	..	3	...	44
	Class 1														
139	Richlandtown	R-37	589	4	.....	...	1	1	...	...	...	...	...	...	1
140	Riegelsville	Q-37	610	5	.....	...	1	1	1	...	1	...	1	...	2
141	South Langhorne	U-39	557	3	.....	2	2	...	...	...	...	...	...	...	1
142	Trumbauersville	R-36	698	.....	.....	3	1	...	...	...	...	...	...	...	1
143	Tullytown	N-40	572	2	.....	1	2	1	...	...	...	...	...	...	1
	Class 2														
144	Langhorne	T-39	1,067	10	1	2	2	1	...	1	1	...	1	...	1
145	New Hope	S-39	1,093	12	6	2	4	...	...	...	...	...	1	...	2
146	Newtown	T-39	1,703	17	9	1	3	5	1	2	1	1	2	1	1
147	Sellersville	S-37	1,739	8	2	2	3	1	...	1	2	...	1	1	3
148	Yardley	T-39	1,262	6	4	2	2	1	...	...	1	...	1	...	1
	Class 3														
149	**Doylestown**	S-37	3,837	26	5	7	5	2	1	3	4	1	2	4	8
150	Morrisville	T-40	3,639	36	7	1	17	1	...	1	1	...	1	...	5
151	Perkasie	S-36	3,150	11	10	3	9	1	1	3	2	1	2	1	6
152	Quakertown	R-37	4,391	18	20	9	9	3	1	3	3	3	3	1	8
	Class 4														
153	Bristol	U-39	10,273	13	9	4	46	14	8	10	4	4	10	3	12
	BUTLER CO.	**Total**	**77,270**	**1,080**	**440**	**136**	**149**	**12**	**19**	**13**	**30**	**11**	**30**	**8**	**62**
	Class 0	**Total**	45,743	176	203	100	55	1	3	...	11	2	9	...	16
	Class 1														
154	Bruin	L- 7	720	11	.....	3	...	...	...	...	...	1	1	1	2
155	Harmony	O- 5	757	23	14	3	...	...	...	...	2	...	1	...	2
156	Millerstown	M- 7	802	44	44	2	1	...	...	...	3	...	2	1	2
157	Slippery Rock	L- 5	826	25	36	3	2	...	...	...	2	2	2	...	6
	Class 2														
158	Evansburg	O- 5	1,548	41	19	1	5	2	2	1	2	1	2	1	1
159	Mars	O- 6	1,226	23	12	3	2	2	1	1	1	...	1	...	2
160	Zelienople	O- 5	1,870	70	9	4	4	2	1	3	2	1	2	1	3
	Class 4														
161	**Butler**	N- 6	23,778	667	103	17	80	5	12	8	7	4	10	4	28
	CAMBRIA CO.	**Total**	**197,839**	**1,998**	**181**	**270**	**737**	**36**	**73**	**41**	**28**	**11**	**58**	**45**	**125**
	Class 0	**Total**	68,777	416	37	104	157	4	7	4	3	2	7	4	25
	Class 1														
162	Lorain	S-12	812	(See Johnstown)		(See Johnstown for Stores)									
163	Sankertown	S-12	900	(See Johnstown)		(See Johnstown for Stores)									
164	Summerhill	S-14	890	42	1	3	...	...	...	...	...	...	...	...	...
165	Tunnelhill	R-15	619	(See Gallitzin)		...	5	...	...	...	...	...	...	...	...
	Class 2														
166	Brownstown	S-12	1,489	4	.....	(See Johnstown for Stores)									
167	Carrolltown	Q-14	1,369	22	.....	5	4	1	2	...	2	...	2	...	2
168	Cresson	R-14	2,170	179	8	5	10	1	2	...	2	...	3	1	9
169	**Ebensburg**	R-14	2,179	89	15	7	7	1	1	...	2	1	2	2	7
170	Ferndale	S-13	1,450	2	.....	(See Johnstown for Stores)									
171	Hastings	P-14	2,292	43	1	10	19	...	1	...	1	1	2	2	4
172	Lilly	R-15	2,346	52	7	10	17	...	3	2	...	1	3	1	1
173	Scalp Level	T-13	1,690	43	.....	5	3	2	1	...	...	...	1	1	3
174	Vintondale	R-13	2,053	4	.....	5	8	1	2	3	...	...	...	1	1
175	Westmont	S-12	1,976	(See Johnstown)		(See Johnstown for Stores)									
	Class 3														
176	Barnesboro	P-13	4,183	94	4	14	45	3	2	1	2	2	1	2	8
177	Dale	S-13	3,115	(See Johnstown)		(See Johnstown for Stores)									
178	East Conemaugh	S-12	5,256	(See Johnstown)		(See Johnstown for Stores)									
179	Franklin	S-12	2,632	(See Johnstown)		(See Johnstown for Stores)									
180	Gallitzin	R-15	3,580	70	2	6	16	...	2	1	3	...	1	1	3
181	Nanty Glo	R-13	5,028	94	.....	3	32	...	4	3	2	2	2	3	3
182	Patton	P-14	3,628	111	8	14	17	3	5	3	2	1	1	1	6
183	Portage	R-14	4,804	122	4	23	54	5	4	2	3	...	1	1	7
184	South Fork	S-13	4,239	73	7	5	27	1	6	...	1	...	2	3	5
185	Spangler	P-13	3,035	18	.....	4	13	2	2	...	1	...	1	...	3
	Class 5														
186	Johnstown	S-12	67,327	520	87	47	303	12	29	22	4	1	29	22	38
	CAMERON CO.	**Total**	**6,297**	**131**	**16**	**14**	**12**	**2**	**2**	**3**	**1**	**2**	**1**	**3**	**5**
	Class 0	**Total**	3,261	26	5	8	3	...	...	...	...	...	...	...	1
	Class 3														
187	**Emporium**	I-17	3,036	105	11	6	9	2	2	3	1	2	1	3	4

Map Key No.		Location on Map	Population	Woman's World Circulation		Gen'l Stores	Grocers	Dry Goods	Clothing	Boots & Shoes	Hardware	Furniture	Drugs	Jewelry	Autos & Garages
				Town	R.F.D.										
	CARBON CO.	**Total**	**62,565**	**271**	**36**	**107**	**172**	**20**	**19**	**28**	**15**	**9**	**13**	**18**	**40**
	Class 0	**Total**	20,477	35	.....	29	28	...	1	2	1	...	1	2	3
	Class 1														
188	Bowmanstown	O-34	834	.....	.....	3	3	...	...	...	1	...	...	...	3
189	Parryville	O-34	578	.....	.....	2	1	...	...	...	...	...	...	...	...
190	Weissport	O-34	683	12	.....	8	4	4	...	2	...	1	...	...	5
	Class 2														
191	Beaver Meadow	N-32	1,709	20	.....	4	4	...	...	1	...	...	...	...	...
192	Weatherly	N-33	2,356	27	7	3	9	1	...	...	2	1	1	1	3
	Class 3														
193	East Mauch Chunk	N-34	3,868	21	.....	6	6	1	...	3	1	2	1	2	1
194	Lansford	O-32	9,625	29	.....	11	35	7	5	6	4	2	3	3	5
195	Lehighton	O-34	6,102	56	23	10	18	...	8	7	2	2	2	3	7
196	**Mauch Chunk**	O-33	3,666	24	.....	11	10	2	2	2	1	...	2	2	4
197	Palmerton	O-35	7,168	33	6	12	27	3	3	3	2	1	1	4	7
198	Summit Hill	O-33	5,499	14	.....	8	27	2	...	2	1	...	2	1	2
	CENTRE CO.	**Total**	**44,304**	**350**	**86**	**101**	**99**	**6**	**16**	**8**	**16**	**9**	**12**	**8**	**57**
	Class 0	**Total**	30,642	133	21	72	36	...	...	1	3	2	...	1	19
	Class 1														
199	Centre Hall	O-21	525	16	10	4	1	...	...	...	1	1	1	...	2
200	Howard	M-20	621	10	5	3	3	...	...	...	1	1	2	...	2
201	Milesburg	N-20	545	6	1	4	...	...	...	1	...	...	...	...	1
202	Millheim	O-22	515	9	.....	4	2	...	1	...	1	1	1	1	2
203	Snow Shoe	M-19	650	6	.....	3	2	...	...	...	...	...	1	...	...
204	Soutb Philipsburg	N-17	505	(See Philipsburg)		(See Philipsburg for Stores)									
	Class 2														
205	State College	O-20	2,405	68	16	2	3	...	5	1	1	...	1	1	10
	Class 3														
206	**Bellefonte**	N-20	3,996	42	25	1	16	4	4	3	5	2	3	2	8
207	Philipsburg	N-17	3,900	60	8	8	36	2	6	2	4	2	3	3	18
	CHESTER CO.	**Total**	**115,120**	**487**	**181**	**161**	**228**	**50**	**22**	**37**	**27**	**19**	**44**	**24**	**154**
	Class 0	**Total**	60,102	148	42	129	38	2	2	3	9	4	7	1	56
	Class 1														
208	Atglen	V-32	650	8	.....	4	...	...	...	...	...	...	1	...	4
209	Avondale	X-33	627	10	.....	2	1	...	...	1	1	...	1	...	4
210	Honeybrook	U-32	585	8	8	2	...	...	...	...	...	...	...	...	3
	Class 2														
211	Kennett Square	W-34	2,398	16	5	4	7	2	...	1	1	1	2	2	12
212	Malvern	V-35	1,286	7	2	2	6	1	...	2	2	...	1	...	3
213	Oxford	X-32	2,093	27	26	2	7	3	3	2	3	1	2	3	12
214	West Grove	X-33	1,152	22	11	...	3	1	...	...	1	...	1	1	4
	Class 3														
215	Downington	V-34	4,024	26	11	1	5	1	1	...	...	...	1	1	2
216	Parkesburg	V-32	2,543	13	6	2	10	1	1	1	2	...	2	1	2
217	Spring City	T-35	2,944	15	7	2	9	1	2	2	1	...	2	1	5
	Class 4														
218	Coatesville	V-33	14,515	107	11	10	66	17	7	11	4	6	11	5	12
219	Phoenixville	U-35	10,484	36	18	...	41	10	2	8	1	3	6	4	11
220	**West Chester**	V-34	11,717	44	34	1	35	11	4	6	2	3	8	5	24
	CLARION CO.	**Total**	**36,170**	**406**	**235**	**128**	**56**	**4**	**14**	**9**	**12**	**12**	**14**	**9**	**48**
	Class 0	**Total**	26,852	179	110	92	22	...	...	1	3	5	3	1	15
	Class 1														
221	Edenburg	K- 8	806	1	1	2	5	...	3	1	3	2	1	1	3
222	Hawthorn	M-10	665	6	.....	3	1	...	...	...	...	...	...	1	...
223	Sligo	L- 9	801	10	21	7	2	...	...	1	1	1	1	...	3
	Class 2														
224	East Brady	M- 8	1,531	14	16	4	3	2	1	...	1	...	2	2	2
225	New Betblehem	M-10	1,662	12	47	9	10	2	5	2	2	1	3	2	8
226	Rimersburg	M- 9	1,060	17	24	7	6	...	2	...	1	1	2	1	6
	Class 3														
227	**Clarion**	K-10	2,793	167	16	4	7	...	3	4	1	2	2	1	11
	CLEARFIELD CO.	**Total**	**103,236**	**1,028**	**187**	**188**	**425**	**18**	**26**	**21**	**24**	**11**	**24**	**14**	**80**
	Class 0	**Total**	67,125	212	61	114	182	5	2	2	8	1	5	2	27
	Class 1														
228	Brisbin	O-16	570	3	.....	3	1	...	...	...	1	...	...	...	1
229	Chester Hill	N-17	823	(See Philipsburg)		(See Philipsburg for Stores)									
230	Grampian	M-14	677	10	8	5	4	...	...	...	1	...	1	1	1
231	Mahaffey	N-14	801	25	18	4	10	...	1	...	1	...	1	1	2
232	Westover	O-14	712	26	7	4	6	...	...	...	...	...	...	...	2
	Class 2														
233	Coalport	P-15	1,079	42	.....	8	13	1	3	2	2	...	2	...	4
234	Houtzdale	O-16	1,504	29	8	7	21	3	2	5	2	1	2	1	3
235	Irvona	O-15	1,157	38	.....	4	7	...	2	...	2	1	1	...	1
236	Ramey	O-16	1,093	18	.....	7	3	...	...	...	...	...	1	...	3
	Class 3														
237	Curwensville	M-15	2,973	110	12	3	19	1	2	1	2	1	2	1	3
238	**Clearfield**	M-15	8,529	296	26	11	36	1	4	6	1	3	3	3	9
239	Osceola	N-17	2,512	37	17	10	21	...	4	1	2	1	2	1	3
	Class 4														
240	Du Bois	L-14	13,681	182	30	8	102	7	6	4	2	3	4	4	21
	CLINTON CO.	**Total**	**33,555**	**174**	**31**	**51**	**91**	**6**	**13**	**15**	**12**	**5**	**13**	**11**	**22**
	Class 0	**Total**	13,796	60	10	25	16	...	...	...	3	...	...	1	3
	Class 1														
241	Beech Creek	M-21	573	4	1	3	1	...	...	...	...	...	...	...	...
	Class 2														
242	Avis	L-23	1,092	20	.....	4	1	1	...	...	2	...	2	...	2
243	Flemington	L-22	1,131	3	.....	1	6	...	...	...	...	...	1	...	...
244	Mill Hall	L-22	1,238	4	13	3	4	...	1	1	2	...	1	...	1
245	South Renovo	K-20	1,291	(See Renovo)		(See Renovo for Stores)									
	Class 3														
246	**Lock Haven**	L-22	8,557	60	7	6	40	5	10	12	3	3	6	6	10

Bold Face Type Designates County Seat.
★ Designates State Capital.

¶ Designates Unincorporated Place (Shown only when County Seat.)
† Excepting County Seat Shown Separately.

PENNSYLVANIA—Continued

Explanation

Class 0—Incorporated Places under 500 Population and Unincorporated Places of All Sizes.
Class 1—Incorporated Places 500 to 1,000 Population. (Printed in Brown on Map).
Class 2—Incorporated Places 1,000 to 2,500 Population. (Printed in Red on Map).

Explanation

Class 3—Incorporated Places 2,500 to 10,000 Population. (Printed in Green on Map).
Class 4—Incorporated Places 10,000 to 25,000 Population. (Printed in Blue on Map).
Class 5—Incorporated Places over 25,000 Population. (Printed in Black on Map).

Map Key No.	Location on Map	Population	Woman's World Circulation: Town	Woman's World Circulation: R.F.D.	Gen'l Stores	Grocers	Dry Goods	Clothing	Boots & Shoes	Hardware	Furniture	Drugs	Jewelry	Autos & Garages
CLINTON CO.—Continued														
247 Renovo	K-20	5,877	23	.....	9	23	...	2	2	2	2	3	4	6
COLUMBIA CO.	**Total**	**48,349**	**210**	**90**	**71**	**144**	**5**	**17**	**14**	**16**	**10**	**15**	**6**	**40**
Class 0	**Total**	22,634	45	20	44	25	...	...	...	2	3	..	1	8
Class 1														
248 Benton	L-29	696	11	14	3	4	...	1	1	2	...	1	1	5
249 Millville	L-28	658	12	3	3	3	...	1	...	1	1	1	...	3
Class 2														
250 Catawissa	N-29	2,025	11	22	6	6	1	3	3	3	2	1	...	3
251 Centralia	O-29	2,336	3	.....	6	7	...	...	...	...	...	3	...	.
Class 3														
252 **Bloomsburg**	M-28	7,819	63	16	5	27	1	6	4	6	1	4	3	4
Class 4														
253 Berwick	M-30	12,181	65	15	4	72	3	6	6	2	3	5	1	17
CRAWFORD CO.	**Total**	**60,667**	**726**	**420**	**88**	**130**	**17**	**23**	**23**	**31**	**14**	**28**	**16**	**67**
Class 0	**Total**	32,172	161	123	68	11	4	1	1	13	3	6	...	18
Class 1														
254 Cochranton	H- 6	647	18	38	2	2	...	2	...	2	...	2	1	3
255 Conneautville	F- 4	969	27	25	3	4	...	1	...	3	1	2	1	4
256 Saegerstown	G- 5	659	20	28	5	..	...	1	...	1	...	1	1	3
257 Springboro	F- 4	542	20	25	3	2	...	...	...	1	...	...	...	1
Class 2														
258 Cambridge Springs	F- 6	1,663	85	31	2	6	3	1	2	3	2	3	2	6
259 Linesville	G- 3	1,015	61	33	3	5	...	1	2	1	1	2	1	4
Class 3														
260 Titusville	H- 8	8,432	117	35	1	42	5	6	5	3	4	4	4	12
Class 4														
261 **Meadville**	G- 5	14,568	217	82	1	58	5	10	13	4	3	8	6	16
CUMBERLAND CO.	**Total**	**58,578**	**600**	**129**	**107**	**130**	**7**	**14**	**19**	**18**	**13**	**24**	**14**	**71**
Class 0	**Total**	27,863	72	5	68	13	...	...	...	1	...	3	...	20
Class 1														
262 Shiremanstown	T-25	635	11	..	1	1	...	...	..	1	...	...	...	1
263 Wormleysburg	T-26	866	11	.....	...	3	...	...	...	...	...	...	...	1
Class 2														
264 Camphill	T-26	1,636	4	9	1	4	...	...	...	...	...	1	...	3
265 Lemoyne	T-26	1,939	25	....	5	5	...	...	1	1	1	1	1	2
266 Mount Holly Springs	U-24	1,109	14	1	5	6	...	1	..	1	...	1	...	3
267 New Cumberland	T-26	1,577	42	8	3	6	1	1	1	...	2	1	1	6
268 Newville	T-22	1,482	42	20	3	8	...	1	1	2	2	2	2	3
269 West Fairview	S-26	1,800	10	...	3	4	...	...	...	...	...	...	...	1
Class 3														
270 Mechanicsburg	T-25	4,688	136	32	4	26	3	1	3	4	2	3	3	7
271 Shippensburg (See also Franklin Co.)	V-22	4,067	81	24	10	11	2	1	4	3	1	5	2	10
Class 4														
272 **Carlisle**	T-24	10,916	152	30	4	43	1	9	9	5	5	7	5	14
DAUPHIN CO.	**Total**	**153,116**	**1,214**	**89**	**145**	**460**	**31**	**36**	**48**	**35**	**31**	**61**	**40**	**173**
Class 0	**Total**	37,202	180	13	54	33	2	...	3	1	2	1	...	23
Class 1														
273 Dauphin	S-26	598	5	3	3	2	...	...	1	...	...	1	...	...
274 Gratz	Q-27	615	6	.....	4	3	...	...	...	...	...	...	...	2
275 Halifax	R-26	771	9	8	4	1	...	...	...	1	...	1	...	3
276 Paxtang	T-26	822	(See Harrisburg)		3	...	...	...	...	...	...	...	...	2
Class 2														
277 Elizabethville	Q-26	1,236	69	3	7	2	...	1	...	2	1	1	1	3
278 Highspire	T-27	2,031	24	.....	1	2	...	...	...	1	...	1	...	1
279 Penbrook	T-26	2,072	3	.....	2	7	1	...	1	2	...	...	1	2
280 Royalton	T-27	1,156	.....	.....	2	4	...	...	...	...	...	...	...	...
Class 3														
281 Hummelstown	T-27	2,654	101	18	5	3	...	...	...	1	1	1	1	6
282 Lykens	Q-27	2,880	82	4	9	7	1	1	2	1	1	2	3	4
283 Middletown	T-27	5,920	50	4	1	22	3	3	2	3	1	3	2	7
284 Millersburg	Q-26	2,936	37	2	10	8	...	3	1	1	1	2	2	5
285 Williamstown	Q-27	2,878	83	.....	12	18	1	1	2	1	2	2	1	3
Class 4														
286 Steelton	T-27	13,428	77	.....	14	58	12	6	5	2	4	6	5	10
Class 5														
287 **Harrisburg** ★	S-26	75,917	488	34	14	290	11	21	31	19	18	40	24	102
DELAWARE CO.	**Total**	**173,084**	**217**	**27**	**77**	**381**	**83**	**18**	**38**	**41**	**23**	**71**	**27**	**124**
Class 0	**Total**	58,013	90	13	37	73	11	2	3	8	...	13	...	36
Class 1														
288 Rutledge	W-36	711	5	.....	1	...	...	...	...	...	1	...	...	...
Class 2														
289 Aldan	W-27	1,136	2	.....	1	2	...	...	...	1	...	...	...	...
290 Colwyn	W-37	1,859	(See Darby)		...	4	1	...	...	...	...	...	...	1
291 East Lansdowne	V-37	1,561	(See Lansdowne)		(See Lansdowne for Stores)									
292 Glenolden	W-37	1,944	7	.....	...	3	...	...	...	...	...	1	...	2
293 Morton	W-36	1,212	3	.....	2	3	2	...	...	1	...	1	...	2
294 Norwood	W-37	2,353	1	.....	...	4	3	...	1	...	...	2	...	1
295 Ridley Park	W-36	2,313	3	.....	1	1	...	...	...	...	...	2	...	1
296 Sharon Hill	W-37	1,780	3	.....	10	...	1	...	...	1	...	1	...	1
297 Swarthmore	W-36	2,350	.....	.....	...	4	...	...	...	1	...	1	...	1
298 Trainer	X-36	1,367	(See Marcus Hook)		..	4	...	...	...	...	...	...	...	1
299 Upland	W-36	2,486	4	.....	3	2	...	...	...	...	...	2	...	1
300 Yeadon	V-37	1,308	1	.....	1	1	...	...	...	...	...	...	...	1
Class 3														
301 Clifton Heights	V-36	3,469	6	.....	2	7	3	2	2	2	1	2	1	3
302 Collingdale	W-36	3,834	1	.....	2	9	1	...	...	...	...	2	1	3
303 Darby	W-37	7,922	25	1	3	17	3	...	8	3	1	4	2	5
304 Eddystone	W-36	2,670	(See Chester)		2	6	3	1	...	1	...	1	...	1
305 Lansdowne	V-37	4,797	7	.....	1	6	2	...	2	3	...	3	...	8
306 Marcus Hook	X-36	5,324	4	.....	2	16	3	...	1	1	1	4	2	3

Map Key No.	Location on Map	Population	Woman's World Circulation: Town	Woman's World Circulation: R.F.D.	Gen'l Stores	Grocers	Dry Goods	Clothing	Boots & Shoes	Hardware	Furniture	Drugs	Jewelry	Autos & Garages
DELAWARE CO.—Continued														
307 **Media**	W-36	4,109	14	11	1	13	4	1	2	3	2	3	2	10
308 Prospect Park	W-37	2,536	.....	.....	...	3	2	...	1	1	...	1	...	2
Class 5														
309 Chester	W-26	58,030	41	2	8	203	44	12	18	15	17	28	19	41
ELK CO.	**Total**	**34,981**	**908**	**51**	**71**	**63**	**7**	**3**	**7**	**9**	**4**	**9**	**8**	**21**
Class 0	**Total**	16,577	121	29	45	13	...	1	...	1	...	2	...	6
Class 3														
310 Johnsonburg	I-14	5,400	227	.....	9	16	2	1	2	3	1	3	3	4
311 **Ridgway**	J-14	6,037	242	16	7	18	3	...	4	3	1	2	2	8
312 Saint Marys	J-15	6,967	318	6	10	16	2	1	1	2	2	2	3	3
ERIE CO.	**Total**	**153,536**	**2,533**	**477**	**67**	**369**	**47**	**40**	**50**	**34**	**23**	**46**	**43**	**120**
Class 0	**Total**	39,230	105	73	40	17	...	...	...	6	...	3	...	11
Class 1														
313 Cranesville	E- 4	548	7	7	4	1	...	...	...	...	...	...	...	1
314 Edinboro	E- 5	835	20	19	...	7	2	...	1	2	1	1	1	2
315 Waterford	E- 6	744	17	44	2	6	1	1	1	2	1	2	...	4
Class 2														
316 Albion	E- 4	1,549	66	13	2	6	...	2	1	2	1	2	1	3
317 Girard	D- 4	1,242	29	21	...	4	2	2	2	2	2	2	2	5
318 Wesleyville	C- 6	1,457	70	14	1	5	2	...	1	1	...	1	1	4
Class 3														
319 Corry	E- 8	7,228	274	85	2	28	3	4	4	1	4	4	3	8
320 North East	B- 7	3,481	53	41	3	17	2	3	2	5	1	3	2	7
321 Union City	E- 7	3,850	78	50	1	14	2	3	3	2	3	2	3	4
Class 5														
322 **Erie**	C- 5	93,372	1,814	110	12	264	33	25	35	11	10	26	30	71
FAYETTE CO.	**Total**	**188,104**	**1,052**	**189**	**276**	**600**	**58**	**61**	**56**	**29**	**20**	**44**	**31**	**145**
Class 0	**Total**	132,915	189	59	183	197	9	9	8	2	3	5	4	42
Class 1														
323 Dawson	U- 8	956	13	4	3	4	...	2	1	2	...	2	1	3
324 Smithfield	X- 7	940	13	21	3	7	...	...	2	2	1	...	...	2
Class 2														
325 Bellevernon	U- 7	2,342	94	11	5	25	2	...	1	2	...	3	2	5
326 Dunbar	V- 8	1,607	43	6	7	20	1	2	1	1	1	2	...	2
327 Everson	U- 8	1,988	20	.....	2	10	1	..	1	...	...	1	...	...
328 Fairchance	W- 7	2,124	41	.....	4	9	2	5	5	1	...	1	1	4
329 Fayette City	U- 7	2,048	35	5	7	25	...	...	3	1	...	1	1	6
330 Masontown	W- 6	1,525	23	3	7	35	6	10	8	5	2	2	4	12
331 Point Marion	X- 6	1,607	40	8	12	17	1	3	...	2	1	2	1	6
332 South Connellsville	V- 9	2,196	.....	.....	(See Connellsville for Stores)									
333 Vanderbilt	U- 8	1,183	9	10	1	8	1	1	3	1	1	2	1	2
Class 3														
334 Brownsville	V- 6	2,502	27	4	6	22	3	2	1	2	...	2	3	4
335 South Brownsville	V- 6	4,675	61	1	4	25	1	3	2	2	...	3	...	4
Class 4														
336 Connellsville	V- 8	13,804	184	22	11	75	6	9	5	2	5	10	4	18
337 **Uniontown**	W- 7	15,692	260	35	19	121	25	15	15	4	6	8	9	35
FOREST CO.	**Total**	**7,477**	**89**	**5**	**34**	**11**	...	...	...	**4**	**1**	**3**	**2**	**6**
Class 0	**Total**	6,835	73	2	30	10	...	...	...	1	...	2	...	3
Class 1														
338 **Tionesta**	I- 9	642	16	3	4	1	...	...	...	3	1	1	2	3
FRANKLIN CO.	**Total**	**62,275**	**312**	**104**	**145**	**121**	**10**	**12**	**15**	**19**	**9**	**21**	**12**	**82**
Class 0	**Total**	34,556	115	16	110	23	...	...	1	2	...	2	1	31
Class 1														
339 Mont Alto	X-21	589	4	1	4	...	...	...	...	...	...	...	...	1
Class 2														
340 Green Castle	X-20	2,271	33	13	5	9	2	1	3	5	2	1	1	7
341 Mercersburg	W-19	1,663	7	14	8	9	1	...	1	4	1	2	1	5
Class 3														
271 Shippensburg (See also Cumberland Co.)	V-22	305	(See Cumberland Co.)		(See Cumberland Co. for Stores)									
342 Waynesboro	X-22	9,720	100	30	13	28	1	5	5	3	3	6	4	13
Class 4														
343 **Chambersburg**	W-20	13,171	53	30	5	52	6	6	5	5	3	10	5	25
FULTON CO.	**Total**	**9,617**	**64**	**4**	**54**	**15**	...	...	...	**3**	**1**	**2**	...	**16**
Class 0	**Total**	8,928	50	4	49	8	...	...	...	...	1	...	...	10
Class 1														
344 **McConnellsburg**	W-19	689	14	.....	5	7	...	...	...	3	...	2	...	6
GREEN CO.	**Total**	**30,804**	**200**	**151**	**107**	**49**	**8**	**6**	**4**	**23**	**3**	**9**	**4**	**38**
Class 0	**Total**	25,187	112	106	97	23	...	3	...	20	2	4	1	17
Class 1														
345 East Waynesburg	W- 4	886	(See Waynesburg)		(See Waynesburg for Stores)									
346 Greensboro	X- 6	516	10	5	5	4	...	...	...	...	1	1	...	1
347 Rices Landing	V- 5	883	14	11	3	5	1	...	...	...	...	1	...	4
Class 3														
348 **Waynesburg**	W- 4	3,332	64	29	2	17	7	3	4	3	...	3	3	16
HUNTINGDON CO.	**Total**	**39,848**	**400**	**45**	**110**	**79**	**10**	**11**	**8**	**10**	**5**	**10**	**6**	**38**
Class 0	**Total**	24,859	114	23	69	24	1	...	1	1	...	1	...	13
Class 1														
349 Broad Top City	U-18	519	1	.....	2	1	1	...	...	...	...	...	...	...
350 Mapleton	S-19	802	1	.....	7	2	...	...	...	...	1	...	...	2
351 Orbisonia	T-20	682	8	.....	5	1	1	...	...	1	...	1	...	1

Bold Face Type Designates County Seat.
★ Designates State Capital.

¶ Designates Unincorporated Place (Shown only when County Seat.)
† Excepting County Seat Shown Separately.

PENNSYLVANIA—Continued

Explanation

Class 0—Incorporated Places under 500 Population and Unincorporated Places of All Sizes.
Class 1—Incorporated Places 500 to 1,000 Population. (Printed in Brown on Map).
Class 2—Incorporated Places 1,000 to 2,500 Population. (Printed in Red on Map).
Class 3—Incorporated Places 2,500 to 10,000 Population. (Printed in Green on Map).
Class 4—Incorporated Places 10,000 to 25,000 Population. (Printed in Blue on Map).
Class 5—Incorporated Places over 25,000 Population. (Printed in Black on Map).

Map Key No.		Location on Map	Population	Woman's World Circulation		Gen'l Stores	Grocers	Dry Goods	Clothing	Boots & Shoes	Hardware	Furniture	Drugs	Jewelry	Autos & Garages
				Town	R.F.D.										
	HUNTINGDON CO.—Cont'd														
352	Petersburg	Q-19	691	29	4	3	...	...	...	...	1	...	1	...	1
353	Rockhill	T-19	500	3	.....	1	...	...	...	...	...	...	...	...	...
	Class 3														
354	**Huntingdon**	R-19	7,051	225	16	11	26	5	7	4	4	2	4	4	18
355	Mount Union	S-20	4,744	19	2	12	25	2	4	3	3	2	3	2	3
	INDIANA CO.—Total		**80,910**	**513**	**265**	**244**	**256**	**20**	**26**	**17**	**15**	**13**	**25**	**14**	**64**
	Class 0—Total		60,970	127	111	170	111	8	4	4	4	1	5	2	31
	Class 1														
356	Cherrytree	O-13	555	6	14	8	5	..	...	...	...	1	1	...	1
357	Creekside	P-11	663	17	22	6	8	1	1	...	...	...	1	1	1
358	Plumville	O-11	538	8	.....	3	1	...	...	...	1	...	1	...	1
	Class 2														
359	Glen Campbell	O-13	1,059	16	5	4	7	...	1	1	...	...	1	1	3
360	Homer City	Q-11	1,802	52	11	13	37	4	3	3	2	1	2	1	4
361	Saltsburg	Q- 9	1,022	21	11	6	15	3	2	1	...	2	2	1	2
	Class 3														
362	Blairsville	R-11	4,391	125	33	8	30	2	5	5	4	3	4	3	5
363	Clymer	P-12	2,867	15	14	11	12	2	1	1	...	1	2	...	3
364	**Indiana**	P-11	7,043	126	44	15	30	...	9	2	4	4	6	5	13
	JEFFERSON CO.—Total		**62,104**	**886**	**215**	**140**	**182**	**18**	**22**	**12**	**15**	**9**	**16**	**10**	**39**
	Class 0—Total		35,943	135	26	99	53	2	1	1	...	...	1	..	9
	Class 2														
365	Big Run	M-13	1,023	64	6	4	4	1	2	...	3	1	1	1	2
366	Brockwayville	K-13	2,369	159	14	8	20	...	1	...	1	...	1	...	5
367	Falls Creek	L-14	1,364	32	6	2	5	1	...	...	2	1	1	...	2
368	Summerville	L-11	1,199	19	9	4	2	...	1	1	2	...	1	1	2
	Class 3														
369	**Brookville**	L-11	3,272	148	71	7	20	6	3	3	4	2	3	3	4
370	Reynoldsville	L-12	4,116	80	31	3	21	3	4	2	..	2	...	2	6
371	Sykesville	M-13	2,507	44	.....	3	14	2	1	2	1	1	1	...	1
	Class 4														
372	Punxsutawney	M-12	10,311	205	52	10	43	3	9	3	2	2	7	3	8
	JUNIATA CO.—Total		**14,464**	**55**	**42**	**45**	**17**	**3**	**2**	...	**3**	**1**	**5**	**1**	**21**
	Class 0—Total		11,858	35	17	38	6	2	.....	...	1	..	1	...	12
	Class 1														
373	Mifflin	Q-22	965	4	1	2	5	1	.....	...	1	...	1	...	1
374	Port Royal	Q-22	558	6	4	3	1	...	1	.....	...	...	2	...	...
	Class 2														
375	**Mifflintown**	Q-23	1,083	10	20	2	5	...	1	...	1	1	1	1	8
	LACKAWANNA CO.—Total		**286,311**	**2,190**	**101**	**211**	**1368**	**138**	**78**	**107**	**53**	**33**	**91**	**48**	**197**
	Class 0—Total		21,146	138	17	40	115	16	5	4	4	...	3	2	10
	Class 1														
376	Dalton	I-33	786	24	15	3	1	1	.....	...	2	...	1	...	4
377	Moscow	J-35	702	16	23	5	3	1	.....	...	1	...	1	...	3
	Class 2														
378	Clarks Summit	I-33	1,404	42	20	2	2	...	1	2	1	1	1	...	9
379	Vandling	H-35	1,258	13	.....	6	1	.....	.....	.....	.....	.....	.....	.....	.....
	Class 3														
380	Archbald	I-35	8,603	23	.....	2	35	3	3	3	2	1	2	...	1
381	Blakely	I-34	6,564	.....	.....	4	12	3	1	3	1	1	2	...	3
382	Jermyn	I-34	3,326	59	4	2	15	1	2	2	3	2	3	1	2
383	Mayfield	H-34	3,832	11	.....	3	16	3	2	2	2	.....	.....	.....	2
384	Moosic	J-33	4,364	(See Scranton)		1	7	1	.....	.....	.....	.....	1	...	2
385	Taylor	J-33	9,876	34	3	8	41	3	3	3	1	2	1	...	3
386	Throop	I-34	6,672	4	.....	7	23	4	...	1	1	...	2	...	1
387	Winton	I-35	7,583	.....	.....	...	2	.....	.....	.....	.....	.....	.....	.....	.....
	Class 4														
388	Carbondale	H-35	18,640	522	5	16	96	18	9	10	3	3	6	6	18
389	Dickson City	I-34	11,049	7	.....	11	53	8	4	6	3	...	3	1	5
390	Dunmore	I-34	20,250	56	1	11	78	7	3	4	2	2	5	2	12
391	Old Forge	I-33	12,237	9	.....	11	65	10	1	3	4	1	3	1	3
392	Olyphant	I-34	10,236	80	5	11	70	14	6	9	6	3	4	3	9
	Class 5														
393	**Scranton**	J-34	137,783	1,152	8	68	733	45	38	55	17	17	53	32	110
	LANCASTER CO.—Total		**173,797**	**1,175**	**309**	**229**	**282**	**34**	**35**	**27**	**39**	**34**	**51**	**41**	**197**
	Class 0—Total		84,079	256	112	165	23	1	1	2	11	5	5	3	73
	Class 1														
394	Adamstown	T-31	800	12	3	3	.....	.....	.....	.....	.....	.....	1	1	2
395	Akron	U-31	723	6	.....	.....	1	1	.....	.....	.....	.....	.....	.....	2
396	Christiana	V-32	985	16	7	3	...	...	1	...	1	...	1	2	3
397	Mountville	V-29	757	5	.....	...	3	.....	.....	.....	.....	.....	1	...	2
398	Quarryville	W-31	823	26	17	2	...	...	1	...	3	...	1	2	6
399	Strasburg	V-31	853	10	5	2	...	1	...	...	1	1	1	1	2
400	Terre Hill	U-32	840	25	1	5	...	...	2	.....	.....	1	1	1	2
	Class 2														
401	Denver	T-31	1,125	5	2	6	2	...	1	1	1	1	1	1	2
402	Marietta	U-28	1,735	18	2	2	13	1	2	2	1	1	1	1	3
403	Mount Joy	U-28	2,192	23	9	2	6	2	1	2	4	1	2	2	9
404	New Holland	U-31	1,453	20	12	3	1	2	1	...	2	1	2	1	1
	Class 3														
405	Elizabethtown	U-28	3,319	57	12	2	8	2	3	1	4	1	2	3	5
406	Ephrata	U-31	3,735	29	14	3	9	1	3	2	1	1	2	2	7
407	Lititz	U-30	3,680	35	19	7	6	1	...	1	1	1	2	2	6
408	Manheim	U-29	2,712	122	29	4	6	3	2	2	1	2	2	1	8
	Class 4														
409	Columbia	V-28	10,836	149	6	8	34	8	5	5	3	5	5	3	11
	Class 5														
410	**Lancaster**	V-30	53,150	361	59	12	170	11	12	9	5	13	21	15	53
	LAWRENCE CO.—Totnl		**85,545**	**700**	**296**	**64**	**364**	**30**	**25**	**31**	**14**	**8**	**17**	**18**	**70**

Map Key No.		Location on Map	Population	Woman's World Circulation		Gen'l Stores	Grocers	Dry Goods	Clothing	Boots & Shoes	Hardware	Furniture	Drugs	Jewelry	Autos & Garages
				Town	R.F.D.										
	LAWRENCE CO.—Continued														
	Class 0—Total		28,453	54	112	34	40	...	...	1	1	...	...	...	8
	Class 1														
411	New Wilmington	L- 3	886	15	10	3	2	1	...	...	1	...	1	1	5
412	South New Castle	M- 4	920	(See New Castle)		3	7	2	2	...	1	.....	.....	.....	2
413	Wampum	N- 3	882	16	23										
	Class 2														
414	Bessemer	M- 2	1,417	10	.....	2	10	1	2	...	2	...	1	1	...
	Class 3														
415	Ellwood City (See also Beaver Co.)	N- 4	8,049	139	29	4	45	3	6	5	1	2	5	1	13
	Class 5														
416	**New Castle**	M- 4	44,938	466	122	18	260	23	15	25	8	6	10	15	42
	LEBANON CO.—Total		**63,152**	**686**	**81**	**91**	**146**	**6**	**12**	**17**	**14**	**13**	**20**	**17**	**76**
	Class 0—Total		28,921	187	19	50	23	...	...	...	5	2	1	5	21
	Class 1														
417	Jonestown	R-29	580	8	3	4	1	...	...	...	1	1	1	1	2
418	Richland	S-30	841	3	3	3	1	...	...	...	1	...	...	1	4
	Class 2														
419	Lebanon Independent	S-29	2,136	(See Lebanon)		(See Lebanon for Stores)									
420	Myerstown	S-30	2,385	31	4	8	4	1	1	1	2	1	2	2	5
	Class 3														
421	Palmyra	S-28	3,646	125	6	6	5	...	1	2	1	2	2	2	7
	Class 4														
422	**Lebanon**	S-29	24,643	332	46	20	112	5	10	14	4	7	14	6	37
	LEHIGH CO.—Total		**148,101**	**557**	**78**	**144**	**381**	**29**	**22**	**31**	**34**	**14**	**31**	**28**	**107**
	Class 0—Total		42,741	80	17	77	31	..	...	1	5	.....	.....	1	31
	Class 1														
423	Coopersburg	Q-36	870	5	9	4	1	.....	.....	.....	1	1	1	...	2
424	Macungie	Q-35	768	5	11	4	4	...	...	1	1	...	.....	.....	2
	Class 2														
425	Fountain Hill	P-36	2,339	(See Bethlehem)		(See Bethlehem for Stores)									
	Class 3														
426	Catasauqua	P-35	4,714	60	.....	13	27	2	1	4	2	1	2	1	6
427	Coplay	P-35	2,845	31	3	6	7	...	1	1	.....	.....	1	...	2
428	Emaus	Q-35	4,370	41	3	8	15	...	1	2	2	2	2	2	5
429	Slatington	O-34	4,014	54	9	7	11	1	1	2	5	1	2	2	6
430	South Allentown	Q-35	2,549	.....	.....	(See Allentown for Stores)									
	Class 5														
431	**Allentown**	Q-35	73,502	281	26	25	285	26	18	20	18	9	23	22	53
535	Bethlehem (See also Northampton Co.)	P-36	9,389	(See Northampton Co.)		(See Northampton Co. for Stores)									
	LUZERNE CO.—Total		**390,991**	**2,453**	**151**	**487**	**1503**	**141**	**90**	**176**	**85**	**59**	**127**	**74**	**246**
	Class 0—Total		98,061	142	51	163	170	10	3	10	6	6	14	1	35
	Class 1														
432	Courtdale	K-31	600	(See Wilkes Barre)		2	.....	.....	.....	.....	.....	.....	.....	.....	.....
433	Dallas	J-32	581	7	15	2	2	.....	.....	.....	1	1	1	...	3
434	Laurel Run	K-33	774	.....	.....	(Stores included in unincorp.t.ow ns)									
435	Yatesville	K-33	709	(See Pittston)		2	6	...	.....	.....	.....	.....	.....	.....	.....
	Class 2														
436	Hughestown	J-33	2,244	(See Pittston)		(See Pittston for Stores)									
437	Nescopeck	M-30	1,638	7	12	3	2	.....	.....	.....	1	1	.....	.....	2
438	Pringle	K-33	1,960	(See Wilkes Barre)		1	7	.....	.....	.....	.....	.....	.....	.....	.....
439	Shickshinny	L-30	2,289	24	35	8	13	1	2	3	2	1	2	2	3
440	Warrior Run	L-32	1,387	.....	.....	6	8	1	.....	.....	.....	.....	1	.....	.....
441	West Wyoming	J-32	1,938	(See Wyoming)		(See West Wyoming for Stores)									
442	White Haven	M-33	1,402	12	2	4	6	1	2	3	1	2	1	1	4
	Class 3														
443	Ashley	K-32	6,520	65	.....	14	25	4	1	2	1	...	2	1	5
444	Avoca	J-33	4,950	89	6	10	12	1	1	4	2	2	2	1	1
445	Dorranceton	K-32	6,334	1	.....	(See Kingston for Stores)									
446	Dupont	K-33	4,576	(See Avoca)		5	19	4	3	3	.....	.....	1	...	1
447	Duryea	J-33	7,776	35	.....	8	24	3	3	4	3	1	3	...	2
448	Edwardsville	K-32	9,027	11	.....	10	40	3	2	5	3	2	2	1	3
449	Exeter	J-33	4,176	(See Pittston)		(See Pittston for Stores)									
450	Forty Fort	K-32	3,389	(See Wilkes Barre)		1	8	.....	.....	.....	.....	.....	1	...	1
451	Freeland	M-32	6,666	28	.....	9	27	10	7	16	3	2	3	3	5
452	Kingston	K-32	8,952	198	.....	6	48	3	1	5	2	2	6	2	12
453	Larksville	K-33	9,438	1	.....	8	29	1	1	2	1	...	1	...	1
454	Luzerne	K-32	5,998	25	.....	4	34	2	2	4	2	2	2	3	5
455	Miners Mills	K-33	4,365	(See Wilkesbarre)		11	10	3	2	4	3	...	2	1	1
456	Parsons	K-33	5,628	(See Wilkesbarre)		8	20	1	1	2	2	...	2	...	1
457	Sugar Notch	K-33	2,612	(See Wilkesbarre)		8	5	...	2	2	1	...	1	...	1
458	Swoyersville	K-32	6,876	(See Kingston)		(See Kingston for Stores)									
459	West Hazleton	M-32	5,854	(See Hazleton)		(See Hazleton for Stores)									
460	West Pittston	J-33	6,968	(See Pittston)		...	1	...	...	...	...	...	1	...	...
461	Wyoming	J-32	3,582	43	10	5	17	...	...	...	2	1	2	1	2
	Class 4														
462	Nanticoke	K-31	22,614	272	.....	29	88	5	7	12	6	3	7	3	11
463	Pittston	J-33	18,497	160	1	56	180	15	9	18	6	11	13	8	19
464	Plymouth	K-32	16,500	257	1	29	83	10	5	12	3	5	6	4	11
	Class 5														
465	Hazleton	N-32	32,277	409	.....	22	207	36	13	33	17	6	12	16	39
466	**Wilkes-Barre**	K-33	73,833	667	9	55	410	27	23	32	17	11	39	26	77
	LYCOMING CO.—Total		**83,100**	**1,177**	**176**	**92**	**234**	**10**	**23**	**25**	**17**	**8**	**30**	**20**	**79**
	Class 0—Total		27,798	70	35	62	28	...	1	1	...	1	...	1	9
	Class 1														
467	DuBoistown	L-25	756	8	1	1	2	.....	.....	.....	.....	.....	.....	.....	.....
468	Picture Rocks	K-27	526	18	.....	2	1	.....	.....	1	.....	.....	.....	.....	2
	Class 2														
469	Hughesville	K-27	1,577	21	3	3	2	1	...	1	2	...	3	1	5
470	Montgomery	L-26	1,798	34	10	5	5	...	2	...	3	1	1	...	7
471	Montoursville	K-26	1,949	48	23	2	6	1	1	1	2	...	1	1	3
472	Muncy	L-26	2,054	25	39	5	8	...	2	3	2	...	2	1	5

Bold Face Type Designates County Seat.
★ Designates State Capital.
¶ Designates Unincorporated Place (Shown only when County Seat.)
† Excepting County Seat Shown Separately.

PENNSYLVANIA—Continued

Explanation

Class 0—Incorporated Places under 500 Population and Unincorporated Places of All Sizes.
Class 1—Incorporated Places 500 to 1,000 Population. (Printed in Brown on Map).
Class 2—Incorporated Places 1,000 to 2,500 Population. (Printed in Red on Map).

Explanation

Class 3—Incorporated Places 2,500 to 10,000 Population. (Printed in Green on Map).
Class 4—Incorporated Places 10,000 to 25,000 Population. (Printed in Blue on Map).
Class 5—Incorporated Places over 25,000 Population. (Printed in Black on Map).

Map Key No.		Location on Map	Population	Woman's World Circulation: Town	Woman's World Circulation: R.F.D.	Gen'l Stores	Grocers	Dry Goods	Clothing	Boots & Shoes	Hardware	Furniture	Drugs	Jewelry	Autos & Garages
	LYCOMING CO.—Continued														
	Class 3														
473	Jersey Shore	L-23	6,103	200	41	8	15	...	3	5	4	3	6	3	10
474	South Williamsport	K-25	4,341	(See Williamsport)			18	...	...	...	...	...	1	...	2
	Class 5														
475	**Williamsport**	K-25	36,198	753	24	4	149	8	14	13	4	3	16	13	36
	McKEAN CO.—Total		**48,934**	**1,332**	**156**	**66**	**138**	**19**	**15**	**18**	**13**	**17**	**22**	**10**	**48**
	Class 0—Total		19,006	184	10	39	16	...	1	...	...	...	4	...	4
	Class 1														
476	Lewis Run	F-14	665	23	2	4	3	...	...	...	...	...	1	...	...
	Class 2														
477	Eldred	E-16	1,037	46	24	...	7	3	1	1	1	1	1	...	1
478	Mount Jewett	G-14	1,494	69	11	...	4	1	1	1	1	1	2	...	6
479	Port Allegany	F-17	2,356	101	22	5	13	2	2	2	1	2	...	2	6
480	**Smethport**	F-16	1,568	105	24	4	8	2	2	2	2	1	4	1	7
	Class 3														
481	Kane	H-13	7,283	341	46	8	21	2	3	4	2	2	2	2	9
	Class 4														
482	Bradford	E-14	15,525	463	17	6	66	9	5	8	6	10	8	5	15
	MERCER CO.—Total		**93,788**	**1,304**	**490**	**86**	**290**	**16**	**39**	**34**	**29**	**18**	**37**	**25**	**100**
	Class 0—Total		30,845	78	94	45	14	...	...	1	8	1	2	...	12
	Class 1														
483	Jamestown	I- 3	818	59	17	4	...	...	1	...	1	1	2	1	3
484	Sandy Lake	J- 5	645	14	39	2	5	...	1	1	1	1	1	1	2
	Class 2														
485	**Mercer**	K- 4	1,932	51	74	9	4	...	2	1	1	2	3	1	10
486	Stoneboro	J- 5	1,405	15	18	3	4	1	1	1	2	...	1	1	2
487	West Middlesex	K- 2	1,349	23	12	2	5	...	...	1	2	...	1	...	2
488	Wheatland	K- 3	1,742	8	.....	1	5	...	...	...	...	...	...	...	1
	Class 3														
489	Greenville	I- 3	8,101	330	107	1	33	3	5	6	2	2	5	5	16
490	Grove City	K- 5	4,944	182	59	5	18	2	4	5	3	3	5	3	12
491	Sharpsville	J- 2	4,674	83	24	5	18	2	2	1	3	1	3	2	4
	Class 4														
492	Farrell	K- 3	15,586	60	.....	3	79	6	14	8	3	4	5	4	8
493	Sharon	K -2	21,747	401	46	6	105	2	9	9	3	3	9	7	28
	MIFFLIN CO.—Total		**31,439**	**118**	**37**	**57**	**51**	**8**	**8**	**5**	**8**	**11**	**10**	**4**	**30**
	Class 0—Total		18,825	50	12	46	11	1	1	1	6	4	4	...	18
	Class 3														
494	Burnham	Q-21	2,765	4	4	5	6	...	...	...	...	...	...	...	2
495	**Lewistown**	Q-22	9,849	64	21	6	34	7	7	4	2	7	6	4	10
	MONROE CO.—Total		**24,295**	**155**	**51**	**75**	**53**	**5**	**6**	**8**	**5**	**8**	**7**	**4**	**53**
	Class 0—Total		14,162	83	21	66	17	...	...	...	1	2	2	...	28
	Class 3														
496	East Stroudsburg	M-37	4,855	33	18	4	20	1	3	3	2	3	2	2	10
497	**Stroudsburg**	M-37	5,278	39	12	5	16	4	3	5	2	3	3	2	15
	MONTGOMERY CO.—Total		**199,310**	**599**	**149**	**156**	**407**	**71**	**26**	**60**	**51**	**24**	**77**	**31**	**244**
	Class 0—Total		102,358	197	24	110	115	25	4	10	17	2	25	3	110
	Class 1														
498	Collegeville	T-36	681	2	6	4	2	...	...	...	2	1	1	...	1
499	Hatfield	S-36	830	6	3	3	...	...	...	...	...	1	...	...	4
500	Red Hill	S-35	787	1	4	4	...	...	...	...	...	...	...	...	2
501	West Telford	S-36	921	.....	.....	(Stores included in unincorp. towns)									
	Class 2														
502	East Greenville	R-35	1,620	7	1	2	3	...	1	...	2	1	1	1	...
503	Hatboro	T-38	1,102	9	2	1	...	...	...	1	2	3	2	1	6
504	North Wales	T-37	2,041	15	2	...	4	1	...	1	1	...	2	...	5
505	Pennsburg	S-35	1,404	8	5	2	3	1	...	1	...	1	1	...	2
506	Rockledge	U-38	1,029	(See Philadelphia. Philadelphia Co.)		...	3	...	...	...	...	...	...	...	...
507	West Conshohocken	U-36	2,331	5	5	2	6	...	...	...	1	...	1	...	1
	Class 3														
508	Ambler	U-37	3,094	25	25	5	15	2	1	3	2	...	2	1	6
509	Bridgeport	U-36	4,680	2	1	3	16	1	...	1	...	1	3	...	2
510	Conshohocken	U-36	8,481	16	2	4	37	8	3	6	2	2	4	3	5
511	Jenkintown	U-38	3,366	9	.....	2	2	1	...	...	1	...	4	2	12
512	Lansdale	T-37	4,728	41	3	3	11	6	2	4	3	...	3	2	11
513	Narberth	V-37	3,704	6	.....	...	7	2	...	2	1	...	1	...	3
514	Royersford	T-35	3,278	15	11	...	6	2	1	1	1	2	2	1	8
515	Souderton	S-36	3,125	18	4	2	6	1	1	1	1	1	2	3	4
	Class 4														
516	Pottstown	T-34	17,431	81	31	6	49	3	6	9	7	4	9	4	22
	Class 5														
517	**Norristown**	U-36	32,319	136	20	3	122	18	7	20	8	5	14	10	40
	MONTOUR CO.—Total		**14,080**	**32**	**30**	**15**	**36**	**5**	**6**	**6**	**4**	**2**	**6**	**2**	**9**
	Class 0—Total		7,128	11	4	9	5	...	...	...	1	...	...	...	3
	Class 3														
518	**Danville**	M-28	6,952	21	26	6	31	5	6	6	3	2	6	2	6
	NORTHAMPTON CO.—Total		**153,506**	**732**	**156**	**163**	**649**	**53**	**55**	**50**	**35**	**24**	**50**	**38**	**155**
	Class 0—Total		36,437	36	3	55	14	...	...	...	2	...	...	...	12
	Class 1														
519	East Bangor	N-37	942	6	.....	2	2	...	...	...	...	...	1	...	...
520	Glendon	P-37	715	(See Easton)		1	2	...	...	...	...	...	...	...	...
521	Portland	N-37	545	3	.....	1	...	...	1	...	1	...	1	...	2
	Class 2														
522	Bath	O-36	1,401	11	11	7	5	...	1	1	2	1	1	1	3
523	Freemansburg	P-37	1,203	1	.....	1	9	...	...	...	...	...	...	...	1

Map Key No.		Location on Map	Population	Woman's World Circulation: Town	Woman's World Circulation: R.F.D.	Gen'l Stores	Grocers	Dry Goods	Clothing	Boots & Shoes	Hardware	Furniture	Drugs	Jewelry	Autos & Garages
	NORTHAMPTON CO.—Cont'd														
524	North Catasauqua	P-35	2,321	(See Catasauqua Lehigh Co.)		(See Catasauqua for Stores)			1	1	...	...	...	...	...
525	Roseto	N-37	1,634	.....	.....	6	10	...	1	1	...	...	...	...	...
526	Walnutport	O-35	1,051	18	8	2	...	...	...	1	1	...	...	...	2
527	West Easton	P-37	1,408	(See Easton)		(See Easton for Stores)									
528	Wind Gap	N-37	1,133	5	4	5	4	...	...	1	1	...	...	...	3
	Class 3														
529	Bangor	N-37	5,402	37	17	8	10	3	4	3	2	3	3	2	4
530	Hellertown	Q-36	3,008	20	19	1	17	1	...	...	...	...	2	...	5
531	Nazareth	O-36	4,288	25	16	10	21	...	...	2	1	1	2	2	5
532	Northampton	P-35	9,349	61	5	15	18	6	3	5	3	3	2	1	10
533	Northampton Heights	P-37	3,791	(See Fremansburg)		(See Fremansburg for Stores)									
534	Pen Argyl	N-36	4,096	12	5	6	19	...	3	1	2	1	3	2	4
	Class 5														
535	Bethlehem (See also Lehigh Co.)	P-36	40,969	173	19	24	282	26	21	14	9	8	21	15	54
536	**Easton**	P-37	33,813	324	49	19	236	17	21	21	11	7	14	15	50
	NORTHUMBERLAND CO.—Total		**122,079**	**635**	**138**	**108**	**404**	**19**	**34**	**38**	**27**	**17**	**48**	**28**	**102**
	Class 0—Total		45,614	87	45	57	73	1	...	2	6	...	4	1	25
	Class 1														
537	Herndon	P-26	650	7	2	6	1	...	1	...	1	1	1	...	5
	Class 2														
538	Marion Heights	O-29	1,874	(See Mount Carmel)		(See Mount Carmel for Stores)									
539	Watsontown	L-26	2,153	62	16	3	6	...	1	2	1	2	2	2	5
	Class 3														
540	Kulpmont	O-28	4,695	3	.....	3	22	2	1	2	3	...	2	...	2
541	Milton	M-26	8,638	94	18	3	27	4	5	5	3	1	4	3	9
542	Northumberland	N-26	4,061	27	16	5	17	...	1	...	1	2	5	2	7
	Class 4														
543	Mount Carmel	O-29	17,469	29	.....	9	99	4	7	10	4	3	6	5	9
544	Shamokin	O-28	21,204	93	18	14	119	6	12	11	4	5	16	10	24
545	**Sunbury**	N-26	15,721	233	23	8	40	2	6	6	4	3	8	5	16
	PERRY CO.—Total		**22,875**	**230**	**100**	**79**	**46**	**5**	**8**	**6**	**14**	**10**	**5**	**6**	**23**
	Class 0—Total		15,367	46	16	49	9	...	2	1	3	2	...	2	7
	Class 1														
548	Bloomfield (See New Bloomfield)	S-24	.....	(See New Bloomfield)		(See New Bloomfield for Stores)									
546	Liverpool	Q-25	586	14	12	6	5	...	...	1	...	1	...	...	3
547	Millerstown	Q-24	616	20	27	5	3	...	1	...	2	1	1	...	3
548	**New Bloomfield**	S-24	778	6	6	2	3	1	1	1	1	2	1	1	3
	Class 2														
549	Duncannon	S-25	1,679	25	20	8	11	3	3	2	3	1	1	1	3
550	Marysville	S-25	1,877	35	1	6	2	...	...	...	...	1	...	...	2
551	Newport	R-24	1,972	84	18	3	13	1	1	1	5	2	2	2	2
	PHILADELPHIA CO.—Total		**1,823,779**	**1,381**	**3**	**50**	**4299**	**1395**	**203**	**624**	**422**	**215**	**1045**	**281**	**1072**
	Class 5														
552	**Philadelphia**	V-38	1,823,779	1,381	3	50	4299	1395	203	624	422	215	1045	281	1072
	PIKE CO.—Total		**6,818**	**64**	**11**	**20**	**13**	**2**	**1**	**1**	**3**	...	**3**	**1**	**13**
	Class 0—Total		4,515	41	7	17	7	1	...	...	...	...	...	...	5
	Class 1														
553	**Milford**	J-39	768	13	4	...	4	1	1	1	2	...	2	1	6
	Class 2														
554	Matamoras	J-40	1,535	10	.....	3	2	...	...	...	1	...	1	...	2
	POTTER CO.—Total		**21,089**	**389**	**84**	**60**	**49**	**9**	**6**	**5**	**13**	**5**	**10**	**8**	**27**
	Class 0—Total		12,033	127	44	39	20	1	1	2	4	1	1	...	6
	Class 1														
555	Lewisville	F-20	526	3	.....	4	...	...	1	...	1	...	1	2	1
	Class 2														
556	Austin	H-18	1,556	35	.....	5	7	1	...	...	1	...	1	2	3
557	Shingle House	E-18	1,169	47	9	3	3	2	2	2	3	2	2	1	4
	Class 3														
558	**Coudersport**	F-18	2,836	48	24	3	8	3	2	1	2	2	2	2	8
559	Galeton	G-20	2,969	129	7	6	11	2	...	...	2	...	3	1	5
	SCHUYLKILL CO.—Total		**217,754**	**1,007**	**90**	**234**	**824**	**111**	**78**	**99**	**46**	**40**	**68**	**43**	**139**
	Class 0—Total		70,148	130	31	103	96	2	2	8	7	2	...	...	26
	Class 1														
560	Auburn	Q-31	977	32	1	3	1	1	...	...	1	1	1	...	1
561	Middleport	P-31	984	1	.....	1	6	1	...	...	...	...	...	...	...
562	Ringtown	N-30	785	11	6	2	1	1	...	1	...	...	...	1	2
	Class 2														
563	Cressona	Q-30	1,739	11	3	3	7	...	...	1	1	...	1	...	...
564	Gordon	O-29	1,078	11	.....	4	4	...	...	...	...	...	1	...	2
565	Orwigsburg	P-31	1,985	18	8	5	2	2	1	...	1	1	2	1	6
566	Palo Alto	P-31	1,667	(See Pottsville)		(See Pottsville for Stores)									
567	Pine Grove	Q-29	1,778	75	11	8	14	1	2	1	2	1	1	2	7
568	Tower City	Q-28	2,324	59	6	6	9	...	3	3	2	3	1	1	1
569	Tremont	P-29	2,015	65	1	4	7	...	2	4	...	1	2	1	2
	Class 3														
570	Ashland	O-30	6,666	37	1	4	22	12	6	7	4	4	4	4	4
571	Coaldale	O-32	6,336	.....	.....	7	21	3	2	3	1	...	2	1	2
572	Frackville	O-30	5,590	16	.....	6	33	4	3	4	3	1	3	1	5
573	Gilberton	O-31	4,766	1	.....	3	14	1	...	1	1	...	1	...	1
574	Girardville	O-30	4,482	11	.....	3	30	7	1	5	2	1	4	1	3
575	McAdoo	N-31	4,674	10	.....	5	21	7	6	6	3	...	3	1	2
576	Minersville	P-30	7,845	34	.....	12	60	9	6	7	2	3	2	3	4
577	New Philadelphia	P-31	2,537	(Inc. in unincorp.)		2	17	6	...	5	2	1	...	...	2
578	Port Carbon	P-31	2,882	43	.....	3	10	...	...	1	2	1	1	...	3
579	Saint Clair	P-30	6,495	29	.....	11	30	3	3	4	3	...	3	1	4
580	Schuylkill Haven	Q-30	5,437	49	6	8	22	3	2	3	1	1	2	2	7

Bold Face Type Designates County Seat.
★ Designates State Capital.

¶ Designates Unincorporated Place (Shown only when County Seat.)
† Excepting County Seat Shown Separately.

PENNSYLVANIA—Continued

Explanation

Class 0—Incorporated Places under 500 Population and Unincorporated Places of All Sizes.
Class 1—Incorporated Places 500 to 1,000 Population. (Printed in Brown on Map).
Class 2—Incorporated Places 1,000 to 2,500 Population. (Printed in Red on Map).
Class 3—Incorporated Places 2,500 to 10,000 Population. (Printed in Green on Map).
Class 4—Incorporated Places 10,000 to 25,000 Population. (Printed in Blue on Map).
Class 5—Incorporated Places over 25,000 Population. (Printed in Black on Map).

Map Key No.		Location on Map	Population	Woman's World Circulation: Town	Woman's World Circulation: R.F.D.	Gen'l Stores	Grocers	Dry Goods	Clothing	Boots & Shoes	Hardware	Furniture	Drugs	Jewelry	Autos & Garages
	SCHUYLKILL CO.—Continued														
	Class 4														
581	Mahanoy City	O-31	15,599	175	.....	5	89	11	8	13	2	5	6	6	6
582	**Pottsville**	P-30	21,876	129	7	7	96	5	10	4	2	5	10	7	25
583	Shenandoah	O-30	24,726	22	.....	5	171	27	13	11	2	6	14	7	14
584	Tamaqua	O-32	12,363	38	9	14	41	5	8	7	2	3	4	3	10
	SNYDER CO.	**Total**	**17,129**	**148**	**43**	**57**	**19**	...	**2**	**3**	**5**	**7**	**8**	**2**	**27**
	Class 0	**Total**	13,683	93	19	42	8	...	...	...	2	6	5	..	14
	Class 1														
585	Beavertown	O-24	525	6	2	3	2	...	...	...	...	...	...	...	4
586	**Middleburg**	O-24	984	5	13	6	1	...	...	1	1	...	1	1	5
	Class 2														
587	Selinsgrove	O-26	1,937	44	9	6	8	...	2	2	2	1	2	1	4
	SOMERSET CO.	**Total**	**82,112**	**826**	**245**	**199**	**188**	**14**	**20**	**18**	**18**	**13**	**15**	**16**	**93**
	Class 0	**Total**	54,200	327	96	134	98	2	3	1	3	2	3	2	42
	Class 1														
588	Garrett	W-12	859	15	8	5	5	1	...	...	...	...	1	...	2
589	Salisbury	X-12	951	2	.....	5	1	1	...	...	...	1	1	...	2
	Class 2														
590	Berlin	W-12	1,563	54	23	8	4	1	1	...	3	1	1	2	3
591	Boswell	U-12	2,168	32	19	6	12	4	1	5	2	1	1	1	4
592	Central City	U-13	1,051	1	.....	(Stores included in unincorp. towns)									
593	Confluence	X- 9	1,031	18	1	4	4	...	1	...	2	...	1	1	4
594	Hooversville	U-13	1,345	19	8	4	9	1	1	3	1	1	1	1	3
595	Paint	T-13	1,283	6	.....	(Stores included in unincorp. towns)									
596	Rockwood	W-11	1,362	51	11	5	6	...	...	...	1	1	1	1	3
	Class 3														
597	Meyersdale	W-12	3,716	67	27	6	10	1	4	3	2	2	2	...	8
598	**Somerset**	V-12	3,121	118	45	6	15	1	3	3	2	2	2	4	14
599	Windber	T-13	9,462	116	7	16	24	2	6	3	2	2	1	4	8
	SULLIVAN CO.	**Total**	**9,520**	**57**	**32**	**31**	**19**	**2**	**4**	**1**	**2**	**3**	**2**	**2**	**5**
	Class 0†	**Total**	8,569	40	17	28	13	1	2	1	...	1	...	...	...
600	**Laporte**	J-28	175	1	.....	1	2	...	...	...	...	...	...	...	...
	Class 1														
601	Dushore	I-29	776	16	15	2	4	1	2	...	2	2	2	2	5
	SUSQUEHANNA CO.	**Total**	**34,763**	**477**	**310**	**89**	**68**	**12**	**8**	**13**	**14**	**8**	**12**	**6**	**37**
	Class 0	**Total**	18,838	159	91	74	13	...	1	...	5	1	2	1	16
	Class 1														
602	Great Bend	E-33	666	30	7	3	3	...	...	...	...	1	...	...	2
603	Lanesboro	E-34	805	28	1	1	2	...	...	...	...	...	...	...	...
604	New Milford	F-34	644	42	48	2	4	1	...	...	1	...	1	...	5
	Class 2														
605	Hallstead	E-33	1,261	48	29	1	3	...	...	1	1	1	1	...	3
606	**Montrose**	F-32	1,661	34	54	1	6	2	1	2	2	2	3	2	5
607	Oakland	E-34	1,120	1	.....	(See Susquehanna Depot for Stores)									
	Class 3														
608	Forest City	G-35	6,004	59	9	6	26	6	4	6	2	1	3	1	2
609	Susquehanna Depot	E-34	3,764	76	71	1	11	3	2	4	3	2	2	2	4
	TIOGA CO.	**Total**	**37,118**	**335**	**218**	**67**	**69**	**14**	**19**	**20**	**21**	**10**	**13**	**5**	**48**
	Class 0	**Total**	25,246	106	67	58	23	1	1	1	7	1	2	1	16
	Class 1														
610	Knoxville	E-22	696	22	6	1	3	...	2	...	2	1	1	...	4
611	Lawrenceville	E-24	508	13	5	2	3	1	...	...	2	1	1	...	2
612	Osceola	E-23	568	10	6	1	2	...	...	...	...	...	...	...	1
	Class 2														
613	Blossburg	G-24	2,033	29	.....	1	13	3	3	4	1	2	1	1	5
614	Elkland	E-23	1,703	16	8	1	7	3	3	3	2	1	2	...	...
615	Mansfield	F-24	1,609	34	38	3	6	1	2	2	2	1	2	1	8
616	Westfield	E-22	1,303	37	38	...	4	2	4	4	2	1	1	1	4
	Class 3														
617	**Wellsboro**	G-23	3,452	68	50	...	8	3	4	6	3	2	3	1	8
	UNION CO.	**Total**	**15,850**	**234**	**81**	**42**	**30**	...	**4**	**6**	**4**	**2**	**9**	**6**	**21**
	Class 0	**Total**	10,902	69	25	36	13	...	1	...	1	...	3	1	11
	Class 2														
618	Mifflinburg	N-25	1,744	92	14	2	6	...	2	2	1	...	3	2	4
	Class 3														
619	**Lewisburg**	N-26	3,204	73	42	4	11	...	1	4	2	2	3	3	6
	VENANGO CO.	**Total**	**59,184**	**576**	**230**	**69**	**147**	**12**	**20**	**26**	**13**	**11**	**18**	**16**	**52**
	Class 0	**Total**	22,783	88	73	10	8	...	...	...	3	...	1	...	11
	Class 1														
620	Pleasantville	H- 8	652	17	13	2	2	...	...	1	2	1	...	...	1
621	Rouseville	I- 7	818	20	.....	2	2	...	...	...	...	...	1	1	3
	Class 2														
622	Emlenton	K- 8	1,025	36	51	4	2	...	3	3	2	2	2	3	2
	Class 3														
623	**Franklin**	J- 7	9,970	203	61	7	52	6	9	9	3	4	6	4	16
624	Polk	J- 6	2,662	9	7	3	1	...	...	...	...	...	...	...	3
	Class 4														
625	Oil City	I- 8	21,274	203	25	11	80	6	8	13	3	4	8	8	16
	WARREN CO.	**Total**	**40,024**	**698**	**122**	**56**	**80**	**12**	**12**	**10**	**13**	**9**	**14**	**9**	**52**
	Class 0	**Total**	22,150	196	66	46	21	2	2	2	6	1	5	1	19
	Class 1														
626	Clarendon	F-11	928	17	6	1	1	2	...	1	1	...	1	...	1
	WARREN CO.—Continued														
	Class 2														
627	Tidioute	G-10	1,063	21	5	2	6	1	...	...	2	1	2	1	3
628	Youngsville	F-10	1,611	40	3	1	6	2	1	2	1	2	2	1	5
	Class 4														
629	**Warren**	F-11	14,272	424	42	6	46	5	9	5	3	5	4	6	24
	WASHINGTON CO.	**Total**	**188,992**	**1,124**	**394**	**256**	**648**	**70**	**51**	**66**	**47**	**30**	**58**	**35**	**121**
	Class 0	**Total**	85,925	217	164	155	114	11	3	6	11	...	6	4	25
	Class 1														
630	Coal Center	U- 6	724	8	2	3	7	...	...	...	1	...	1	...	...
631	Dunlevy	U- 6	576	3	.....	1	2	...	...	...	...	...	...	...	...
632	Elco	U- 6	808	1	.....	1	3	...	...	...	...	...	...	...	...
633	Finleyville	S- 5	609	12	10	4	9	...	...	...	2	1	1	...	4
634	Midway	S- 4	886	10	.....	3	4	...	...	...	2	...	...	...	...
635	Stockdale	U- 6	830	4	.....	2	10	...	...	...	...	...	...	...	...
	Class 2														
636	Burgettstown	R- 3	1,990	35	15	8	14	2	2	2	4	1	2	1	9
637	California	U- 6	2,480	57	.....	5	25	2	5	4	2	...	2	2	6
638	Claysville	U- 3	1,009	30	28	6	5	1	2	3	1	1	2	1	3
639	Cokeburg	U- 5	1,691	.....	.....	4	6	...	1	1	...	...	...	...	...
640	East Washington	T- 4	1,561	(See Washington)		(See Washington for Stores)									
641	Houston	T- 4	1,398	23	1	6	3	...	...	...	1	...	1	...	4
642	Marianna	U- 5	1,124	1	12	5	9	1	2	1	...	1	1	...	1
643	New Eagle	T- 6	1,572	4	.....	1	6	...	...	...	1	...	...	...	...
644	North Charleroi	U- 6	1,931	.....	.....	(See Charleroi for Stores)									
645	Roscoe	U- 7	1,480	5	3	1	8	1	1	1	1	1	2	...	1
646	West Brownsville	V- 6	1,900	25	14	5	18	...	...	1	...	1	...	...	2
	Class 3														
647	Bentleyville	U- 5	3,679	13	2	5	23	3	2	2	2	2	1	2	3
648	Centerville	V- 6	4,793	(See W. Brownsville)		2	1	1	...	...	...	...	...	...	...
649	Ellsworth	U- 5	2,828	11		4	5	1	1	2	...	...	1	...	...
650	McDonald	S- 4	2,751	30	24	6	11	5	3	2	...	4	2	2	5
651	Monongahela City	T- 6	8,688	66	17	3	48	6	6	5	3	4	4	4	8
	Class 4														
652	Canonsburg	T- 5	10,632	96	25	10	54	10	3	6	3	2	5	3	6
653	Charleroi	U -6	11,516	94	1	3	63	8	4	7	2	4	4	4	9
654	Donora	T- 7	14,131	87	.....	2	69	9	8	11	3	1	6	5	8
655	**Washington**	T- 4	21,480	292	76	11	131	9	8	12	8	7	17	7	27
	WAYNE CO.	**Total**	**27,435**	**216**	**84**	**89**	**30**	**5**	**10**	**5**	**9**	**6**	**11**	**4**	**37**
	Class 0	**Total**	22,233	148	40	76	12	1	...	1	4	3	3	...	19
	Class 1														
656	Waymart	H-35	507	10	17	3	1	...	...	...	...	...	1	...	3
	Class 2														
657	Hawley	I-37	1,939	13	4	5	5	1	5	1	2	1	2	1	2
	Class 3														
658	**Honesdale**	H-37	2,756	45	23	5	12	3	5	3	3	2	5	3	13
	WESTMORELAND CO.	**Total**	**273,568**	**1,566**	**402**	**366**	**888**	**59**	**90**	**81**	**43**	**41**	**76**	**56**	**185**
	Class 0	**Total**	139,034	289	57	198	172	6	4	2	4	...	6	3	42
	Class 1														
659	Arona	S- 8	549	1	.....	3	...	...	...	...	...	...	...	...	1
660	Bolivar	R-11	766	4	5	5	4	...	1	...	...	1	2	1	1
661	Hyde Park	P- 8	743	14	.....	1	2	1	...	...	...	...	...	...	...
662	New Alexandria	R-10	587	12	14	5	10	2	...	...	...	1	...	1	1
663	New Florence	S-12	730	14	18	6	...	...	...	...	...	...	1	1	1
664	New Salem	R- 9	671	.....	.....	2	4	...	...	...	...	1	...	1	4
665	North Irwin	S- 8	908	1	.....	(See Irwin for Stores)									
666	Seward	R-12	657	5	.....	3	2	...	2	...	...	1	...	...	1
667	Smithton	U- 7	790	12	2	2	7	...	2	...	...	...	1	1	2
668	Suterville	T- 7	914	5	.....	2	4	1	1	...	...	...	2	1	3
	Class 2														
669	Avonmore	Q- 9	1,242	33	11	3	5	1	1	2	2	...	1	1	1
670	East Vandergrift	Q- 9	1,969	1	.....	2	6	2	1	1	...	...	...	...	...
671	Ligonier	T-11	1,807	29	23	7	7	...	2	2	2	1	2	1	7
672	Manor	S- 8	1,077	25	.....	4	3	...	...	...	...	...	1	...	2
673	Penn	S- 8	1,019	1	.....	4	3	...	...	...	...	...	1	...	...
674	South Greensburg	S- 9	2,188	(See Greensburg)		(See Greensburg for Stores)									
675	Youngwood	T- 8	2,275	30	1	2	9	...	...	1	2	1	1	1	4
	Class 3														
676	Arnold	Q- 7	6,120	19	8	1	46	...	...	1	1	...	2	...	1
677	Derry	S-10	2,889	39	1	8	13	1	2	2	2	1	3	2	1
678	Export	R- 8	2,596	20	7	11	15	...	1	...	1	...	1	...	3
679	Irwin	S- 8	3,235	96	41	6	24	2	3	6	2	3	3	2	10
680	Latrobe	S-10	9,484	77	36	23	53	4	9	6	4	4	5	4	14
681	Mount Pleasant	T- 9	5,862	46	34	9	43	3	4	4	4	2	4	5	7
682	North Bellevernon	U -7	2,605	(See Bellevernon)		(See Bellevernon for Fayette Co. Stores)									
683	Parnassus	Q- 7	3,816	23	31	3	10	...	...	...	...	...	1	...	1
684	Scottdale	U- 8	5,768	134	14	7	37	...	5	3	3	3	3	3	6
685	Southwest Greensburg	S- 9	2,538	(See Greensburg)		(See Greensburg for Stores)									
686	Trafford (See also Allegheny Co.)	S- 7	2,727	11	.....	1	12	1	1	...	1	1	1	...	2
687	Vandergrift	Q- 8	9,531	123	7	5	37	7	5	5	2	4	5	4	7
688	West Newton	T- 7	2,645	60	23	5	19	2	3	2	1	1	1	3	7
	Class 4														
689	**Greensburg**	S- 9	15,033	168	43	25	91	6	11	14	1	5	10	6	27
690	Jeannette	S- 8	10,627	71	26	4	71	3	7	5	3	4	6	4	6
691	Monessen	U- 7	18,179	102	.....	6	105	9	12	12	1	5	7	8	11
692	New Kensington	Q- 8	11,987	101	.....	3	74	8	13	13	4	4	4	5	12
	WYOMING CO.	**Total**	**14,101**	**115**	**139**	**47**	**14**	**1**	**4**	**4**	**10**	**5**	**9**	**5**	**19**
	Class 0	**Total**	10,287	43	51	33	8	1	1	1	4	2	2	2	6
	Class 1														
693	Factoryville	H-33	628	16	16	3	1	...	...	...	2	1	1	...	3
694	Meshoppen	H-31	608	9	16	3	3	...	...	...	2	...	1	1	2
695	Nicholson	H-33	842	30	19	4	1	...	1	1	2	...	2	...	3
	Class 2														
696	**Tunkhannock**	I-32	1,736	17	37	4	1	...	2	2	...	2	3	2	5
	YORK CO.	**Total**	**144,521**	**667**	**226**	**242**	**241**	**20**	**36**	**19**	**27**	**40**	**37**	**24**	**174**
	Class 0	**Total**	64,579	86	50	156	18	1	...	...	3	6	5	1	47

Bold Face Type Designates County Seat.
★ Designates State Capital.

¶ Designates Unincorporated Place (Shown only when County Seat.)
† Excepting County Seat Shown Separately.

PENNSYLVANIA—Continued

Explanation

Class 0—Incorporated Places under 500 Population and Unincorporated Places of All Sizes.
Class 1—Incorporated Places 500 to 1,000 Population. (Printed in Brown on Map).
Class 2—Incorporated Places 1,000 to 2,500 Population. (Printed in Red on Map).

Explanation

Class 3—Incorporated Places 2,500 to 10,000 Population. (Printed in Green on Map).
Class 4—Incorporated Places 10,000 to 25,000 Population. (Printed in Blue on Map).
Class 5—Incorporated Places over 25,000 Population. (Printed in Black on Map).

Map Key No.		Location on Map	Population	Woman's World Circulation		Gen'l Stores	Grocers	Dry Goods	Clothing	Boots & Shoes	Hardware	Furniture	Drugs	Jewelry	Autos & Garages
				Town	R.F.D.										
YORK CO.—Continued															
	Class 1														
697	Delta	X-30	858	3	13	3	1	1	3	...	1	1	1	1	2
698	Dillsburg	U-25	924	16	21	6	2	...	1	...	3	...	1	1	7
699	Dover	V-26	535	6	18	5	1	...	...	...	1	2	...	...	2
700	Jefferson	X-26	514	...	...	1	...	1	...	...	1	...	...	...	2
701	Manchester	V-27	716	4	2	1	1	...	...	...	...	...	...	...	4
702	Mount Wolf	U-27	688	4	5	3	...	...	...	...	...	1	...	...	1
703	New Freedom	X-27	906	12	6	4	3	...	...	...	...	1	1	...	2
704	Shrewsbury	X-28	568	6	...	3	2	1	...	1	...	1	1	...	2
705	Stewartstown	X-28	718	8	14	3	1	...	...	...	...	1	1	...	3
706	Windsor	W-28	854	1	3	...	3	...	...	...	...	...	...	...	1
707	Yoe	W-28	535	5	...	2	1	...	...	...	...	...	...	...	1
708	York Haven	U-27	779	6	1	3	1	...	...	...	...	...	1	...	2
YORK CO.—Continued															
	Class 2														
709	Dallastown	W-28	2,124	33	2	4	4	1	1	2	...	1	1	1	2
710	Glen Rock	X-27	1,232	10	12	3	2	...	1	...	2	2	1	1	2
711	North York	V-27	2,239	(See	York)					for	Stores)				
712	Spring Grove	W-26	1,115	9	8	1	2	...	...	...	2	...	1	...	5
713	Wrightsville	V-28	1,943	16	8	6	1	...	2	...	1	1	1	...	2
	Class 3														
714	Hanover	X-26	8,664	127	29	10	31	2	4	5	8	5	4	6	19
715	Red Lion	W-28	3,198	17	1	9	5	...	1	...	1	1	2	1	4
716	West York	V-27	3,320	1	...	(See	York	for	Stores)						
	Class 5														
717	York	V-27	47,512	297	33	19	162	13	23	11	4	17	16	12	64

Bold Face Type Designates County Seat.
★Designates State Capital.

¶ Designates Unincorporated Place (Shown only when County Seat.)
† Excepting County Seat Shown Separately.

RHODE ISLAND

(See Special Notes in Introduction regarding certain New England States)

TOTALS FOR THE STATE

Population	Woman's World Circulation		Gen'l Stores	Grocers	Dry Goods	Clothing	Boots & Shoes	Hardware	Furniture	Drugs	Jewelry	Autos & Garages
	Town	R.F.D.										
604,397	1,651	207	117	2,016	329	114	244	101	112	282	92	522

Places Shown on Map

4 Places 500 to 1,000 Population
8 Places 1,000 to 2,500 Population
16 Places 2,500 to 10,000 Population
6 Places 10,000 to 25,000 Population
5 Places over 25,000 Population

Explanation

Class 0—Places under 500 Population.
Class 1—Places 500 to 1,000 Population. (Printed in Brown on Map).
Class 2—Places 1,000 to 2,500 Population. (Printed in Red on Map).

Explanation

Class 3—Places 2,500 to 10,000 Population. (Printed in Green on Map).
Class 4—Places 10,000 to 25,000 Population. (Printed in Blue on Map).
Class 5—Places over 25,000 Population. (Printed in Black on Map).

Map Key No.		Location on Map	Population	Woman's World Circulation		Gen'l Stores	Grocers	Dry Goods	Clothing	Boots & Shoes	Hardware	Furniture	Drugs	Jewelry	Autos & Garages
				Town	R.F.D.										
	BRISTOL CO.	Total	23,113	57	5	5	93	16	7	19	5	6	9	4	14
	Class 0	Total	‡				3								2
	Class 3														
1	Barrington	N–10	3,897	4	3	3									2
2	Warren	O–11	7,841	8		1	29	8	3	11	3	2	5	1	4
	Class 4														
3	**Bristol**	O–12	11,375	45	2	1	61	8	4	8	2	4	4	3	6
	KENT CO.	Total	38,269	155	48	19	100	15	4	15	9	9	10	5	36
	Class 0	Total	367	139	30	18	80	12	4	12	7	8	10	3	31
	Class 3														
4	Coventry	F–12	5,670	2	5	1	1								
5	**East Greenwich**	K–13	3,290	11	13		14	3		3	2	1		2	4
	Class 4														
6	Warwick	L–12	13,481	3			5								1
7	West Warwick	L–12	15,461			(See Warwick for Stores)									
	NEWPORT CO.	Total	42,893	184	30	12	167	20	14	22	13	12	13	17	45
	Class 0	Total	‡	41	3	6	23	4		1	2	1		3	5
	Class 2														
8	Jamestown	M–18	1,633	15	3	1	5				1				2
9	Little Compton	Q–18	1,389	10	1	1									
10	Middletown	O–16	2,094			(See Newport for Stores)									
11	New Shoreham	P–24	1,038				5	1		1	1		1		1
	Class 3														
12	Portsmouth	P–15	2,590	17	1	3	4								
13	Tiverton	Q–14	3,894	14	2		6			1					
	Class 5														
14	**Newport**	N–18	30,255	87	20	1	124	15	14	19	9	11	12	14	37
	PROVIDENCE CO.	Total	475,190	992	80	50	1548	267	83	174	67	80	240	63	370
	Class 0	Total	‡	186	31	22	142	18	5	7	6	1	18	1	23
	Class 1														
15	Foster	D– 7	905				1								
	PROVIDENCE CO.—Continued														
	Class 2														
16	Glocester	C– 5	1,389			(See Putnam, Conn. for Stores)									
	Class 3														
17	Burrillville	F– 3	8,606			(Stores include d in uniconp. town s)									
18	Johnston	K–8	6,855			(See Providence for Stores)									
19	Lincoln	L–6	9,543			(See Central Falls for Stores)									
20	North Providence	K– 8	7,697	15		(See Providence for Stores)									
21	North Smithfield	I– 2	3,200			(See Woonsocket for Stores)									
22	Scituate	G– 7	3,006	10	13	3	3								
23	Smithfield	I– 4	3,199	1		(Stores include d in uniconp. town s)									
	Class 4														
24	Central Falls	L– 6	24,174	12			103	21	1	6	4	5	11	2	11
25	Cumberland	J– 3	10,077			3	12	2		2			2		1
26	East Providence	L– 8	21,793	67		2	42	2			3		7	2	15
	Class 5														
27	Cranston	J– 9	29,407	16	1	(See Providence for Stores)									
28	Pawtucket	M– 6	64,248	123	20	7	24	31	21	30	5	14	47	10	57
29	**Providence** ★	K– 8	237,595	510	6	10	1041	160	47	104	41	38	140	44	230
30	Woonsocket	I– 2	43,496	52	9	3	180	33	9	25	8	22	15	4	33
	WASHINGTON CO.	Total	24,932	263	44	31	108	11	6	14	7	5	10	3	57
	Class 0	Total	‡	159	20	26	44	5	2	7	3	2	6	1	29
	Class 1														
31	Charlestown	F–22	759	3		(Stores include d in uniconp. town s)									
32	**Kingston**	I–19	Population not shown in Census	6		1	1								
33	Narragansett (Pier)	K–21	993	14	4	1	5	1		1	1		2		4
	Class 2														
34	Exeter	I–15	1,033	12		1									
35	Hopkinton	C–19	2,316	3			1								
36	Richmond	F–20	1,301	3		(Stores include d in uniconp. town s)									
	Class 3														
37	North Kingstown	K–14	3,397	2	4	(Stores include d in uniconp. town s)									
38	South Kingstown	I–19	5,181			(See Kingston for Stores)									
39	Westerly	B–22	9,952	61	16	2	57	5	4	6	3	3	2	2	24

Bold Face Type Designates County Seat.
★ Designates State Capital.

‡ Population Included With Other Places.

VERMONT

TOTALS FOR THE STATE

Population	Woman's World Circulation		Gen'l Stores	Grocers	Dry Goods	Clothing	Boots&Shoes	Hardware	Furniture	Drugs	Jewelry	Autos&Garages
	Town	R.F.D.										
352,428	2,814	1,238	675	751	169	121	167	172	104	146	105	457

Places Shown on Map

5 Places under 500 Population

14 Places 500 to 1,000 Population
24 Places 1,000 to 2,500 Population
11 Places 2,500 to 10,000 Population
3 Places 10,000 to 25,000 Population

Explanation

Class 0—Incorporated Places under 500 Population and Unincorporated Places of All Sizes.
Class 1—Incorporated Places 500 to 1,000 Population. (Printed in Brown on Map).
Class 2—Incorporated Places 1,000 to 2,500 Population. (Printed in Red on Map).

Explanation

Class 3—Incorporated Places 2,500 to 10,000 Population. (Printed in Green on Map).
Class 4—Incorporated Places 10,000 to 25,000 Population. (Printed in Blue on Map).
Class 5—Incorporated Places over 25,000 Population. (Printed in Black on Map).

Map Key No.		Location on Map	Population	Woman's World Circulation		Gen'l Stores	Grocers	Dry Goods	Clothing	Boots & Shoes	Hardware	Furniture	Drugs	Jewelry	Autos&Garages
				Town	R.F.D.										
	ADDISON CO.	**Total**	**18,666**	**105**	**168**	**45**	**26**	**11**	**7**	**6**	**10**	**3**	**6**	**4**	**20**
	Class 0	**Total**	13,813	48	94	40	12	1	...	...	2	...	...	...	6
	Class 2														
1	Bristol	F- 3	1,251	16	20	1	4	2	3	1	4	1	1	2	4
2	**Middlebury**	F- 3	1,993	26	22	3	5	5	2	3	2	1	3	1	7
3	Vergennes	E- 2	1,609	15	32	1	5	3	2	2	2	1	2	1	3
	BENNINGTON CO.	**Total**	**21,577**	**257**	**46**	**37**	**52**	**10**	**3**	**9**	**9**	**6**	**9**	**6**	**21**
	Class 0†	**Total**	12,371	87	22	27	20	3	...	3	2	1	4	3	11
4	**Manchester**	L- 3	423	4	1	1	...	...	...	1	1	...	1	...	...
	Class 1														
5	North Bennington	M- 2	818	25	5	3	3	1	...	1	...	1	...	...	1
6	Readsboro	N- 4	735	11	2	3	...	...	...	...	1	...	...	...	...
	Class 3														
7	**Bennington**	M- 2	7,230	130	16	3	29	6	3	4	5	4	4	3	9
	CALEDONIA CO.	**Total**	**25,762**	**198**	**75**	**62**	**40**	**9**	**7**	**18**	**13**	**11**	**13**	**10**	**45**
	Class 0	**Total**	15,170	111	46	46	18	1	...	...	8	...	5	5	19
	Class 2														
8	Hardwick	C- 8	1,550	14	6	3	6	2	2	4	2	1	2	...	6
9	Lyndonville	C-10	1,878	20	11	1	5	2	1	4	1	3	2	2	2
	Class 3														
10	**St. Johnsbury**	D-10	7,164	53	12	12	11	4	4	10	2	7	4	3	18
	CHITTENDEN CO.	**Total**	**43,708**	**244**	**97**	**47**	**162**	**22**	**11**	**20**	**12**	**8**	**22**	**8**	**39**
	Class 0	**Total**	13,081	109	47	32	10	...	...	1	1	...	1	1	11
	Class 1														
11	Milton	C- 3	633	11	23	5	1	...	...	...	1	...	...	...	2
12	Richmond	D- 4	873	14	11	3	4	1	1	2	1	1	2	...	2
	Class 2														
13	Essex Junction	D- 3	1,410	21	5	...	5	1	1	...	1	1	1	...	3
	Class 3														
14	Winooski	C- 2	4,932	9	4	...	30	5	1	3	2	...	4	1	...
	Class 4														
15	**Burlington**	D- 2	22,779	80	7	7	112	15	8	14	6	6	14	6	21
	ESSEX CO.	**Total**	**7,364**	**97**	**17**	**24**	**12**	**4**	**5**	**5**	**4**	**3**	**5**	**2**	**8**
	Class 0†	**Total**	5,151	81	13	22	7	1	2	2	2	1	3	1	5
16	**Guildhall¶**	C-10	376	9	.....	1	...	...	...	...	...	...	...	...	...
	Class 2														
17	Island Pond	B-10	1,837	7	4	1	5	3	3	3	2	2	2	1	3
	FRANKLIN CO.	**Total**	**30,026**	**191**	**113**	**58**	**64**	**18**	**12**	**12**	**15**	**11**	**14**	**10**	**36**
	Class 0	**Total**	17,836	83	40	49	16	2	...	1	5	2	2	...	9
	Class 2														
18	Enosburg Falls	A- 5	1,236	14	24	6	1	2	1	1	1	1	2	2	3
19	Richford	A- 5	1,995	21	12	2	10	3	3	...	3	4	3	4	6
20	Swanton	A- 3	1,371	24	11	...	12	4	2	2	2	1	2	1	5
	Class 3														
21	**Saint Albans**	B- 3	7,588	49	26	1	25	7	6	8	4	3	5	3	13
	GRAND ISLE CO.	**Total**	**3,784**	**55**	**23**	**17**	**7**	...	**1**	...	**1**	...	...	...	**8**
	Class 0†	**Total**	3,290	48	20	16	6	...	1	...	1	...	...	...	6
22	**North Hero¶**	B- 2	494	7	3	1	1	...	...	...	...	...	...	...	2
	LAMOILLE CO.	**Total**	**11,858**	**112**	**67**	**33**	**18**	**8**	**5**	**7**	**7**	**7**	**5**	**6**	**13**
	Class 0†	**Total**	8,576	43	24	20	7	2	1	1	2	3	1	1	5
23	**Hyde Park**	C- 6	368	9	3	4	1	1	...	...	1	...	...	...	1
	Class 1														
24	Johnson	C- 6	681	18	13	2	4	1	1	2	1	1	1	1	1
25	Stowe	D- 6	526	13	10	3	1	1	1	..	1	1	1	1	2
	Class 2														
26	Morrisville	C- 6	1,707	29	17	4	5	3	2	4	2	2	2	3	4

Map Key No.		Location on Map	Population	Woman's World Circulation		Gen'l Stores	Grocers	Dry Goods	Clothing	Boots & Shoes	Hardware	Furniture	Drugs	Jewelry	Autos&Garages
				Town	R.F.D.										
	ORANGE CO.	**Total**	**17,279**	**207**	**92**	**54**	**18**	**10**	**6**	**9**	**8**	**5**	**7**	**7**	**26**
	Class 0†	**Total**	13,028	159	58	43	11	5	2	3	4	...	2	1	11
	Class 1														
27	Bradford	G- 9	739	11	5	3	3	1	2	2	1	1	1	1	6
28	Wells River	F- 9	606	4	4	2	1	...	...	...	1	1	1	1	1
	Class 2														
29	**Chelsea¶**	G- 7	1,087	8	6	2	1	1	...	...	1	...	1	1	3
30	Randolph	G- 5	1,819	25	19	4	2	3	2	4	1	3	2	3	5
	ORLEANS CO.	**Total**	**23,913**	**205**	**80**	**69**	**32**	**11**	**9**	**11**	**13**	**8**	**10**	**8**	**38**
	Class 0	**Total**	14,680	116	40	52	8	1	1	1	6	2	1	...	20
	Class 1														
31	Derby Line	A- 9	640	9	4	3	2	1	1	1	1	...	1	1	3
	Class 2														
32	Barton	B- 8	1,187	21	7	2	7	2	2	1	1	2	1	3	3
33	North Troy	A- 7	1,072	7	4	3	2	1	...	1	1	...	1	...	2
34	Orleans	B- 8	1,358	18	9	3	4	1	2	2	2	1	2	2	2
	Class 3														
35	**Newport**	A- 8	4,976	34	16	6	9	5	3	5	2	3	4	2	8
	RUTLAND CO.	**Total**	**46,213**	**272**	**111**	**56**	**111**	**16**	**16**	**14**	**26**	**9**	**17**	**13**	**58**
	Class 0	**Total**	22,821	111	61	50	31	5	2	2	10	2	4	2	18
	Class 1														
36	Pittsford	H- 3	562	11	3	1	1	...	...	...	2	...	...	...	2
	Class 2														
37	Brandon	H- 3	1,631	18	18	...	7	2	2	1	2	1	1	2	5
38	Fair Haven	I- 2	2,182	12	11	1	7	2	2	...	2	...	2	2	3
39	Poultney	I- 2	1,371	14	11	1	4	2	1	1	2	2	2	2	3
	Class 3														
40	Proctor	I- 3	2,692	29	.....	1	2	...	1	...	...	...	...	...	1
	Class 4														
41	**Rutland**	I- 4	14,954	77	7	2	59	5	8	10	8	4	8	5	26
	WASHINGTON CO.	**Total**	**38,921**	**263**	**133**	**62**	**94**	**20**	**16**	**23**	**21**	**12**	**14**	**12**	**51**
	Class 0	**Total**	16,271	123	49	43	22	3	1	1	8	2	2	...	12
	Class 1														
42	Websterville	F- 6	989	1	.....	3	...	...	...	...	...	...	...	...	...
	Class 2														
43	Graniteville	F- 7	1,097	18	9	7	2	...	...	...	...	...	...	...	...
44	Northfield	F- 6	1,916	20	14	2	9	2	2	4	3	2	2	1	4
45	Waterbury	D- 5	1,515	22	18	2	7	3	2	3	2	1	2	2	5
	Class 3														
46	**Montpelier★**	E- 6	7,125	46	19	4	20	4	5	7	5	3	3	3	12
	Class 4														
47	Barre	E- 7	10,008	33	24	1	34	8	6	8	3	4	5	6	18
	WINDHAM CO.	**Total**	**26,373**	**250**	**47**	**40**	**51**	**9**	**10**	**11**	**15**	**8**	**8**	**7**	**37**
	Class 0†	**Total**	13,450	117	17	34	16	...	...	...	6	2	1	1	12
48	**Newfane**	M- 5	122	11	5	1	2	...	...	...	...	...	...	...	...
	Class 1														
49	Wilmington	M- 4	617	16	1	2	...	...	...	1	1	1	1	1	2
	Class 3														
50	Bellows Falls	L- 7	4,860	24	2	1	14	5	5	2	2	3	3	2	7
51	Brattleboro	M- 6	7,324	82	22	2	19	4	5	8	6	2	3	3	16
	WINDSOR CO.	**Total**	**36,984**	**358**	**169**	**71**	**64**	**21**	**13**	**22**	**18**	**13**	**16**	**12**	**57**
	Class 0	**Total**	24,435	239	102	59	38	8	6	13	8	5	7	6	34
	Class 1														
52	Chester	K- 6	657	8	11	1	...	1	...	...	1	...	...	...	...
53	Proctorsville	J- 6	564	9	4	2	...	...	1	1	...	...	...	...	...
	Class 2														
54	Ludlow	J- 5	1,732	18	7	1	5	3	1	2	2	1	2	1	5
55	**Woodstock**	I- 6	1,252	15	9	2	4	4	2	2	3	2	2	1	6
	Class 3														
56	Springfield	K- 7	5,283	34	18	5	12	4	2	2	3	1	3	2	7
57	Windsor	J- 7	3,061	35	18	1	5	1	1	2	1	4	2	2	5

Bold Face Type Designates County Seat
★ Designates State Capital.

¶ Designates Unincorporated Place (Shown only when County Seat).
† Excepting County Seat Shown Separately.

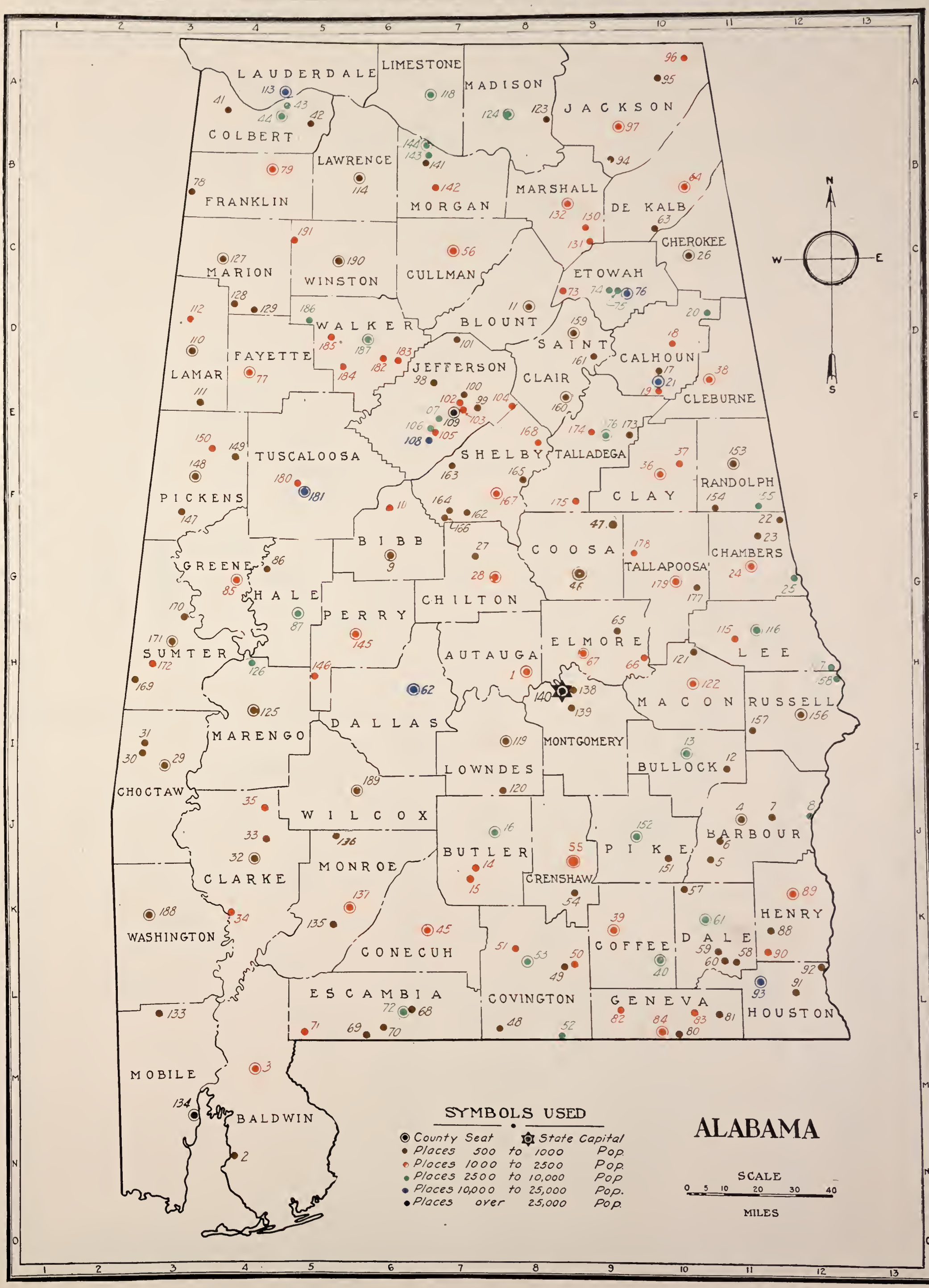
LAUDERDALE
LIMESTONE
MADISON
JACKSON
COLBERT
LAWRENCE
MORGAN
MARSHALL
DE KALB
FRANKLIN
MARION
WINSTON
CULLMAN
ETOWAH
CHEROKEE
WALKER
BLOUNT
SAINT CLAIR
CALHOUN
CLEBURNE
FAYETTE
LAMAR
JEFFERSON
TUSCALOOSA
SHELBY
TALLADEGA
CLAY
RANDOLPH
PICKENS
BIBB
COOSA
TALLAPOOSA
CHAMBERS
GREENE
HALE
PERRY
CHILTON
SUMTER
AUTAUGA
ELMORE
LEE
MACON
RUSSELL
MARENGO
DALLAS
MONTGOMERY
LOWNDES
BULLOCK
CHOCTAW
WILCOX
BARBOUR
BUTLER
PIKE
CRENSHAW
CLARKE
MONROE
WASHINGTON
CONECUH
COFFEE
DALE
HENRY
ESCAMBIA
COVINGTON
GENEVA
HOUSTON
MOBILE
BALDWIN
N
S
E
W
SYMBOLS USED
County Seat
State Capital
Places 500 to 1000 Pop.
Places 1000 to 2500 Pop.
Places 2500 to 10,000 Pop
Places 10,000 to 25,000 Pop.
Places over 25,000 Pop.
ALABAMA
SCALE
0 5 10 20 30 40
MILES

FLORIDA

SYMBOLS USED

- County Seat
- State Capital
- Places 500 to 1000 Pop.
- Places 1000 to 2500 Pop.
- Places 2500 to 10,000 Pop.
- Places 10,000 to 25,000 Pop.
- Places over 25,000 Pop.

ESCAMBIA
SANTA ROSA
OKALOOSA
WALTON
HOLMES
WASHINGTON
JACKSON
BAY
CALHOUN
GADSEN
LIBERTY
LEON
WAKULLA
FRANKLIN
JEFFERSON
MADISON
TAYLOR
HAMILTON
SUWANEE
COLUMBIA
LAFAYETTE
ALACHUA
BAKER
NASSAU
DUVAL
CLAY
BRADFORD
ST. JOHNS
PUTNAM
FLAGLER
LEVY
MARION
VOLUSIA
CITRUS
SUMTER
LAKE
SEMINOLE
ORANGE
BREVARD
HERNANDO
PASCO
OSCEOLA
PINELLAS
HILLSBOROUGH
POLK
MANATEE
OKEECHOBEE
ST. LUCIE
DE SOTO
LAKE OKEECHOBEE
PALM BEACH
LEE
BROWARD
DADE
MONROE

GULF OF MEXICO

ATLANTIC OCEAN

N W E S

SCALE
0 5 10 20 30 40
MILES

GEORGIA

N W E S

SCALE
0 5 10 20 30 40
MILES

SYMBOLS USED

- County Seat
- State Capital
- Places 500 to 1000 Pop.
- Places 1000 to 2500 Pop.
- Places 2500 to 10,000 Pop.
- Places 10,000 to 25,000 Pop.
- Places over 25,000 Pop

DADE 262 43 78 260 CATOOSA WALKER 276 261 WHITE FIELD MURRAY 192 FANNIN 107 106 GILMER 120 257 UNION 249 TOWNS 213 RABUN WHITE HABERSHAM 132 133 223 STEPHENS 114 LUMPKIN 170 275 134 CHATTOOGA 49 48 GORDON 123 203 204 PICKENS 79 DAWSON 50 HALL 135 BANKS 7 8 FRANKLIN 112 113 115 142 HART 11 BARTOW 12 13 110 CHEROKEE 51 FORSYTH 111 FLOYD 109 183 MILTON 131 128 JACKSON 150 151 176 MADISON 177 99 100 ELBERT 209 208 55 60 61 POLK 202 COBB 129 130 GWINNETT BARROW 10 9 52 53 CLARKE OGLETHORPE 279 HARALSON 139 137 PAULDING 57 58 119 87 82 85 86 FULTON 263 265 OCONEE 199 201 200 167 WILKES 280 LINCOLN 4 94 138 39 DOUGLAS 83 118 116 117 DEKALB 84 ROCK DALE 196 264 WALTON 190 GREENE 191 126 127 TALIAFERRO 129 McDUFFIE 68 COLUMBIA 69 217 40 42 CAMPBELL 37 36 CLAYTON 35 CARROLL 146 55 144 NEWTON 195 MORGAN 108 FAYETTE HENRY 145 30 BUTTS JASPER 152 PUTNAM 211 136 HANCOCK WARREN 267 171 RICHMOND 216 HEARD 143 73 72 SPALDING 222 GLASCOCK 121 157 251 MERRIWETHER 206 207 PIKE 188 MONROE 161 JONES 6 BALDWIN JEFFERSON 270 269 268 155 29 28 BURKE 253 TROUP 179 180 181 252 UPSON 259 258 WASHINGTON 282 156 134 27 158 SCREVEN 221 JENKINS 220 HARRIS 140 141 TALBOT 228 19 BIBB 75 CRAWFORD 281 WILKINSON 160 JOHNSON 256 TWIGGS EMANUEL 104 103 162 159 101 MUSCOGEE 193 194 CHATTAHOOCHEE 234 235 TAYLOR 148 174 HOUSTON 147 BLECKLEY LAURENS TREUTLEN 250 102 38 CANDLER 26 25 BULLOCH EFFINGHAM 97 98 MARION 178 47 MACON 219 173 175 20 88 CHATTAHOOCHEE 91 90 DOOLY 92 210 PULASKI 89 DODGE 273 274 189 WHEELER 248 247 TOOMBS MONTGOMERY 230 105 EVANS 232 TATTNALL 231 233 24 BRYAN 23 46 45 CHATHAM STEWART 272 225 224 WEBSTER 226 227 SUMTER 77 CRISP 76 WILCOX 278 277 236 238 239 237 TELFAIR 153 JEFF DAVIS 1 APPLING 165 LIBERTY 166 212 QUITMAN 215 214 TERRELL 240 241 LEE 164 163 RANDOLPH 54 TURNER 255 254 BEN HILL 14 62 149 IRWIN COFFEE 64 63 BACON 4 271 WAYNE McINTOSH 172 CLAY 32 31 CALHOUN 93 DOUGHERTY WORTH 284 283 246 TIFT 15 95 33 EARLY BAKER 184 5 186 185 65 66 67 70 71 BERRIEN 18 3 2 ATKINSON 205 266 WARE PIERCE GLYNN 122 182 MILLER MITCHELL 187 COLQUITT COOK 17 16 56 80 244 242 21 168 81 GRADY 124 125 THOMAS 245 243 BROOKS 22 LOWNDES 169 CLINCH CHARLTON CAMDEN 44 34 ECHOLS 96

ATLANTIC OCEAN

LOUISIANA

SCALE
0 5 10 20 30 40
MILES

SYMBOLS USED

- County Seat
- State Capital
- Places 500 to 1000 Pop
- Places 1000 to 2500 Pop
- Places 2500 to 10,000 Pop.
- Places 10,000 to 25,000 Pop.
- Places over 25,000 Pop

N
W E
S

CADDO
BOSSIER
WEBSTER
CLAIBORNE
UNION
MOREHOUSE
W. CARROLL
EAST CARROLL
LINCOLN
OUACHITA
RICHLAND
MADISON
BIENVILLE
JACKSON
RED RIVER
DE SOTO
NATCHITOCHES
WINN
CALDWELL
FRANKLIN
TENSAS
LA SALLE
CATAHOULA
CONCORDIA
GRANT
SABINE
RAPIDES
AVOYELLES
VERNON
POINTE COUPEE
W. FELICIANA
SAINT HELENA
E. FELICIANA
WASHINGTON
EVANGELINE
ST. LANDRY
BEAUREGARD
ALLEN
W. BATON ROUGE
E. BATON ROUGE
LIVINGSTON
TANGIPAHOA
ST. TAMMANY
JEFFERSON DAVIS
ACADIA
IBERVILLE
ST. MARTIN
ASCENSION
LAKE PONTCHARTRAIN
LAKE MAUREPAS
ST. JAMES
ST. JOHN THE BAPTIST
ORLEANS
CALCASIEU
LAFAYETTE
IBERIA
ASSUMPTION
ST. CHARLES
ST. BERNARD
CAMERON
VERMILION
PART OF ST. MARTIN
ST. MARY
LAFOURCHE
JEFFERSON
PLAQUEMINES
TERREBONNE

GULF OF MEXICO

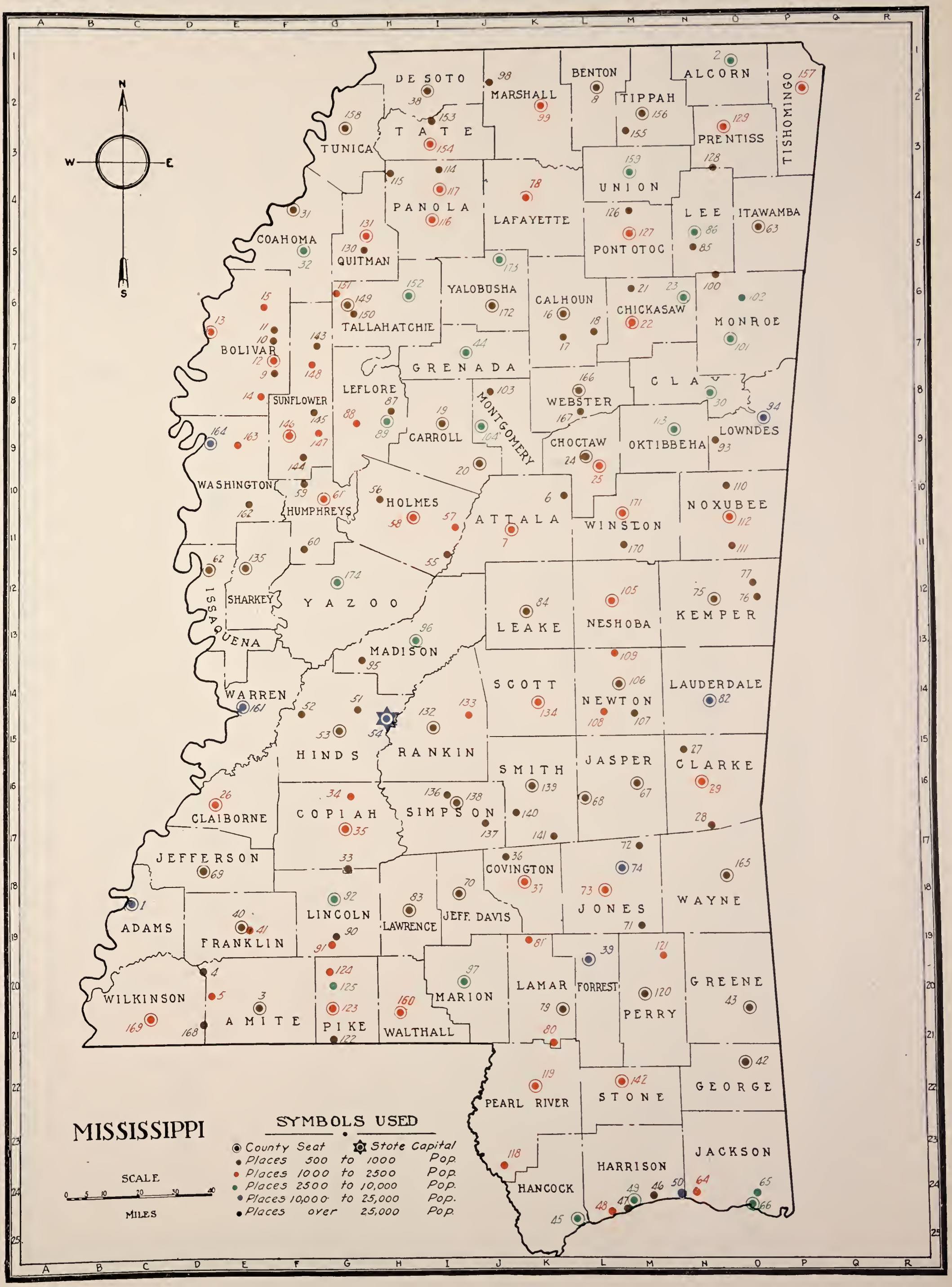
N
W
E
S
DE SOTO
98
MARSHALL
99
BENTON
8
TIPPAH
156
155
ALCORN
2
TISHOMINGO
157
PRENTISS
129
128
TATE
158
153
154
38
TUNICA
159
UNION
114
115
117
PANOLA
116
78
LAFAYETTE
126
127
LEE
86
85
ITAWAMBA
63
31
COAHOMA
32
131
130
QUITMAN
173
152
131
149
150
YALOBUSHA
172
CALHOUN
16
17
18
21
22
23
CHICKASAW
100
102
MONROE
101
15
13
11
10
12
9
BOLIVAR
143
148
44
GRENADA
14
SUNFLOWER
145
146
147
144
LEFLORE
87
88
89
19
CARROLL
103
104
MONTGOMERY
166
167
WEBSTER
CLAY
30
94
LOWNDES
93
113
OKTIBBEHA
24
25
CHOCTAW
164
163
20
WASHINGTON
59
61
162
HUMPHREYS
56
58
57
HOLMES
6
7
ATTALA
171
170
WINSTON
110
112
111
NOXUBEE
60
62
135
174
ISSAQUENA
SHARKEY
YAZOO
84
LEAKE
105
NESHOBA
77
75
76
KEMPER
96
MADISON
95
109
106
107
108
SCOTT
134
NEWTON
82
LAUDERDALE
WARREN
161
52
51
53
54
132
133
HINDS
RANKIN
27
29
28
SMITH
139
140
141
137
136
138
JASPER
67
68
CLARKE
26
CLAIBORNE
34
35
COPIAH
SIMPSON
72
74
36
37
COVINGTON
165
WAYNE
33
69
JEFFERSON
1
ADAMS
40
41
FRANKLIN
92
90
91
LINCOLN
83
LAWRENCE
70
JEFF. DAVIS
73
JONES
71
4
5
3
169
168
WILKINSON
A MITE
124
125
123
122
PIKE
160
WALTHALL
97
MARION
81
LAMAR
79
39
FORREST
121
120
PERRY
GREENE
43
80
42
GEORGE
119
PEARL RIVER
142
STONE
118
HANCOCK
HARRISON
JACKSON
45
48
47
49
46
50
64
65
66
MISSISSIPPI
SCALE
0 5 10 20 30 40
MILES
SYMBOLS USED
County Seat
Stote Capital
Places 500 to 1000 Pop.
Places 1000 to 2500 Pop.
Places 2500 to 10,000 Pop.
Places 10,000 to 25,000 Pop.
Places over 25,000 Pop.

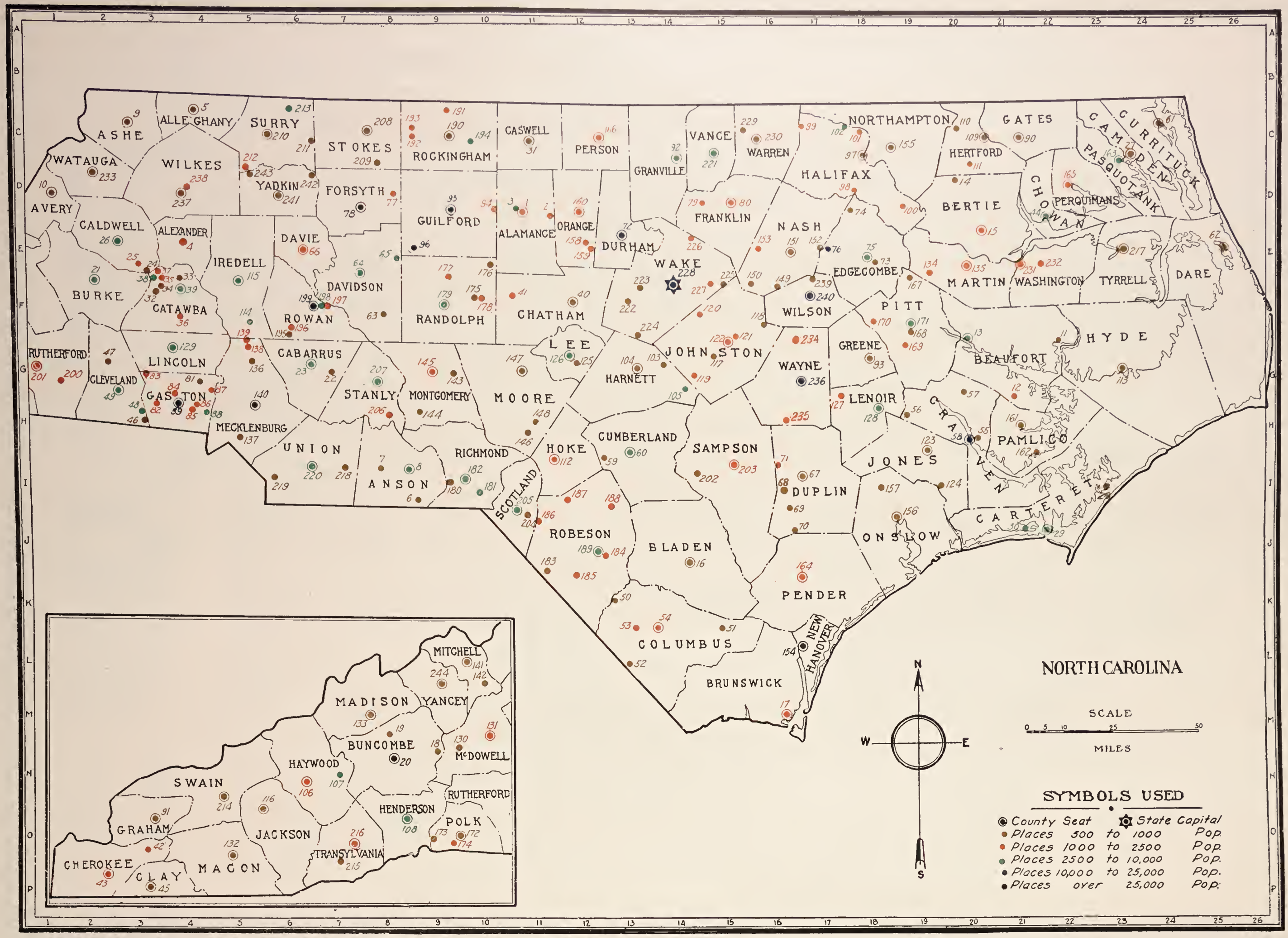
ASHE
ALLEGHANY
SURRY
STOKES
ROCKINGHAM
CASWELL
PERSON
VANCE
WARREN
NORTHAMPTON
GATES
CAMDEN
CURRITUCK
PASQUOTANK
WATAUGA
WILKES
YADKIN
FORSYTH
GUILFORD
ALAMANCE
ORANGE
GRANVILLE
HALIFAX
HERTFORD
CHOWAN
PERQUIMANS
AVERY
CALDWELL
ALEXANDER
DAVIE
IREDELL
DURHAM
FRANKLIN
NASH
BERTIE
BURKE
CATAWBA
DAVIDSON
ROWAN
RANDOLPH
CHATHAM
WAKE
EDGECOMBE
MARTIN
WASHINGTON
TYRRELL
DARE
RUTHERFORD
CLEVELAND
LINCOLN
GASTON
CABARRUS
STANLY
MONTGOMERY
MOORE
LEE
JOHNSTON
WILSON
GREENE
PITT
WAYNE
BEAUFORT
HYDE
MECKLENBURG
UNION
ANSON
RICHMOND
SCOTLAND
HOKE
CUMBERLAND
HARNETT
SAMPSON
DUPLIN
LENOIR
JONES
PAMLICO
CRAVEN
CARTERET
ROBESON
BLADEN
ONSLOW
PENDER
COLUMBUS
BRUNSWICK
NEW HANOVER
MITCHELL
MADISON
YANCEY
BUNCOMBE
McDOWELL
HAYWOOD
SWAIN
RUTHERFORD
HENDERSON
POLK
GRAHAM
JACKSON
TRANSYLVANIA
CHEROKEE
CLAY
MACON
N
S
E
W
NORTH CAROLINA
SCALE
0 5 10 25 50
MILES
SYMBOLS USED
County Seat
State Capital
Places 500 to 1000 Pop.
Places 1000 to 2500 Pop.
Places 2500 to 10,000 Pop.
Places 10,000 to 25,000 Pop.
Places over 25,000 Pop.

SOUTH CAROLINA

GREENVILLE
PICKENS
OCONEE
ANDERSON
SPARTANBURG
CHEROKEE
YORK
UNION
CHESTER
LANCASTER
CHESTERFIELD
MARLBORO
LAURENS
FAIRFIELD
KERSHAW
DARLINGTON
DILLON
ABBEVILLE
NEWBERRY
LEE
FLORENCE
MARION
GREENWOOD
RICHLAND
SALUDA
LEXINGTON
SUMTER
HORRY
McCORMICK
EDGEFIELD
CALHOUN
CLARENDON
WILLIAMSBURG
AIKEN
ORANGEBURG
GEORGETOWN
BARNWELL
BAMBERG
DORCHESTER
BERKELEY
ALLENDALE
COLLETON
HAMPTON
CHARLESTON
JASPER
BEAUFORT

ATLANTIC OCEAN

N
W
E
S

SYMBOLS USED

- County Seat
- State Capital
- Places 500 to 1000 Pop
- Places 1000 to 2500 Pop.
- Places 2500 to 10,000 Pop.
- Places 10,000 to 25,000 Pop.
- Places over 25,000 Pop

SCALE
0 5 10 20 30 40
MILES

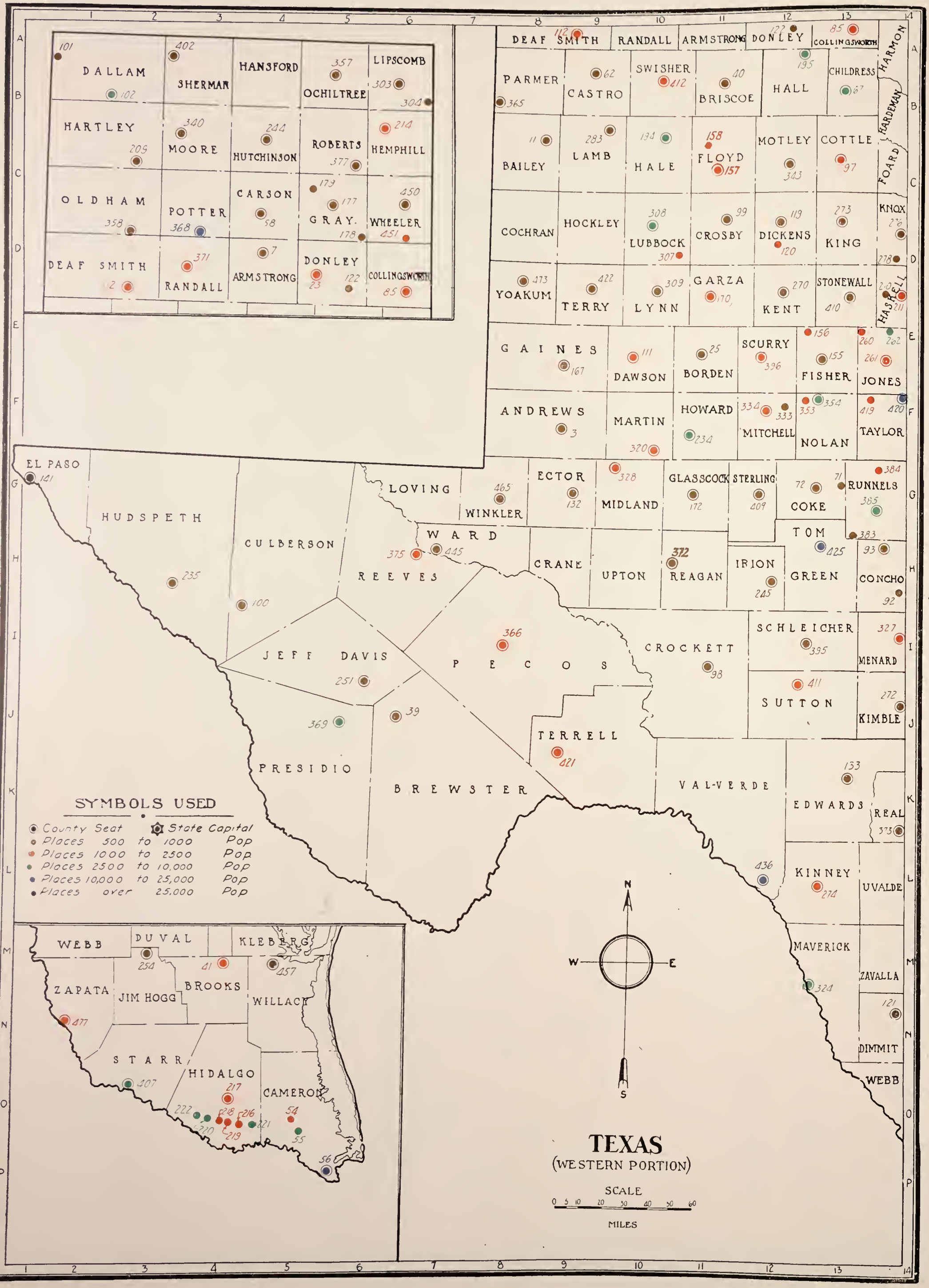
DALLAM 101 102
SHERMAN 402
HANSFORD
OCHILTREE 357
LIPSCOMB 303 304
HARTLEY 209
MOORE 340
HUTCHINSON 244
ROBERTS 377
HEMPHILL 214
OLDHAM 358
POTTER 368
CARSON 58
GRAY 179 177 178
WHEELER 450 451
DEAF SMITH 2
RANDALL 371
ARMSTRONG 7
DONLEY 23 122
COLLINGSWORTH 85
DEAF SMITH 112
RANDALL
ARMSTRONG
DONLEY 122
COLLINGSWORTH 85
PARMER 365
CASTRO 62
SWISHER 412
BRISCOE 40
HALL 195
CHILDRESS 67
HARMON
HARDEMAN
FOARD
BAILEY 11
LAMB 283
HALE 134
FLOYD 158 157
MOTLEY 343
COTTLE 97
KNOX 276 278
COCHRAN
HOCKLEY
LUBBOCK 308 307
CROSBY 99
DICKENS 119 120
KING 273
HASKELL 210 211
YOAKUM 413
TERRY 422
LYNN 309
GARZA 170
KENT 270
STONEWALL 410
GAINES 167
DAWSON 111
BORDEN 25
SCURRY 396
FISHER 156 155
JONES 260 262 261
ANDREWS 3
MARTIN 320
HOWARD 234
MITCHELL 334 333
NOLAN 353 354
TAYLOR 419 420
EL PASO 141
HUDSPETH 235
CULBERSON 100
LOVING 465
WINKLER
ECTOR 132
MIDLAND 328
GLASSCOCK 172
STERLING 409
COKE 72 71
RUNNELS 384 385
WARD 375 445
CRANE
UPTON
REAGAN 372
IRION 245
TOM 425 383
GREEN
CONCHO 93 92
REEVES
JEFF DAVIS 251
PECOS 366
CROCKETT 98
SCHLEICHER 395
MENARD 327
SUTTON 411
KIMBLE 272
PRESIDIO 369
BREWSTER 39
TERRELL 421
VAL-VERDE 436
EDWARDS 133
REAL 373
KINNEY 274
UVALDE
MAVERICK 324
ZAVALLA
DIMMIT 121
WEBB
WEBB 254
DUVAL 41
KLEBERG 457
ZAPATA 477
JIM HOGG
BROOKS
WILLACY
STARR 407
HIDALGO 217 222 220 218 216 219 221
CAMERON 54 55 56
SYMBOLS USED
County Seat
State Capital
Places 500 to 1000 Pop
Places 1000 to 2500 Pop
Places 2500 to 10,000 Pop
Places 10,000 to 25,000 Pop
Places over 25,000 Pop
N
W
E
S
TEXAS
(WESTERN PORTION)
SCALE
0 5 10 20 30 40 50 60
MILES

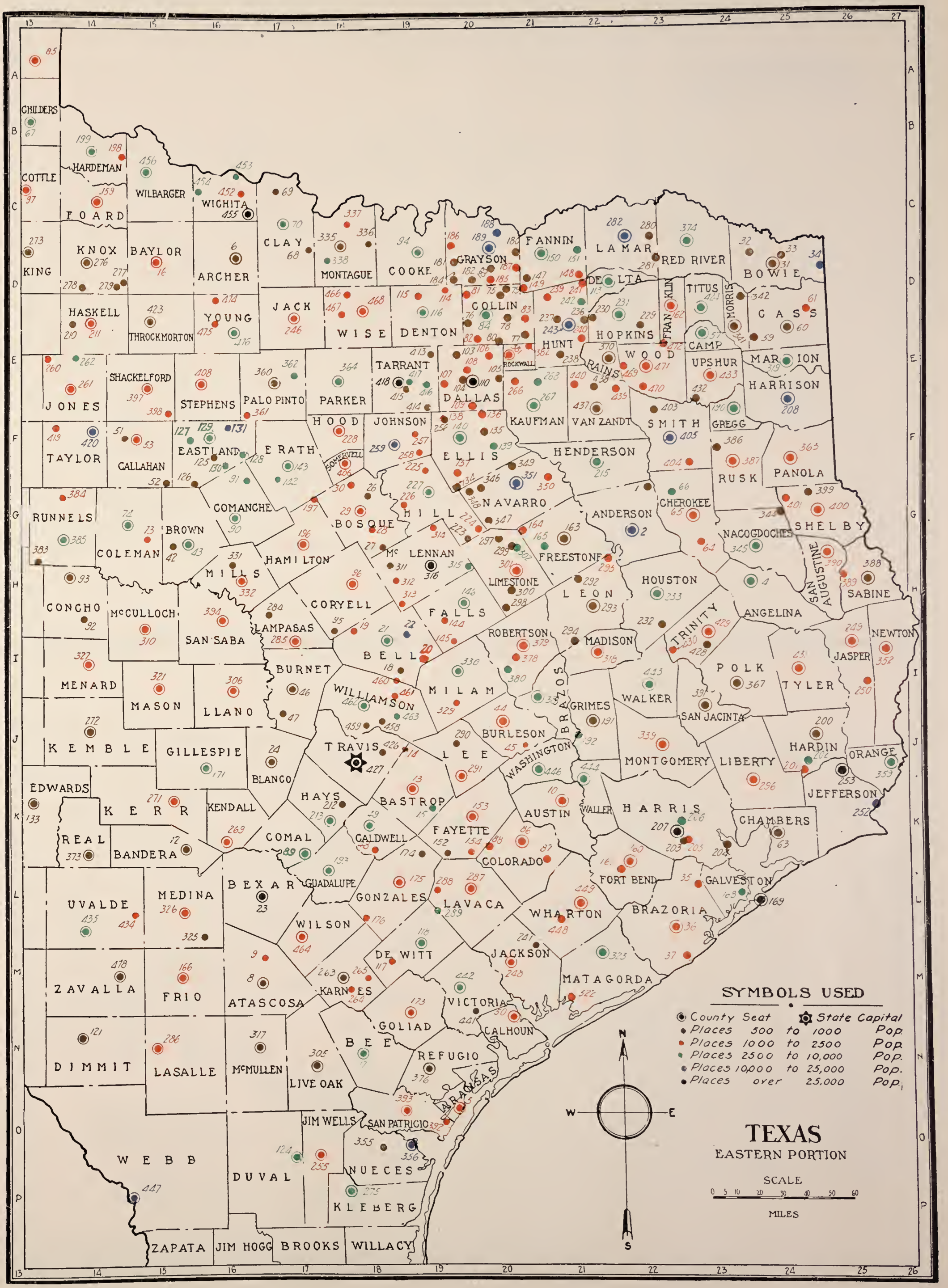
CHILDERS
COTTLE
HARDEMAN
WILBARGER
WICHITA
FOARD
KNOX
BAYLOR
ARCHER
KING
HASKELL
THROCKMORTON
YOUNG
JACK
CLAY
MONTAGUE
COOKE
GRAYSON
FANNIN
LAMAR
RED RIVER
BOWIE
DELTA
TITUS
MORRIS
CASS
COLLIN
WISE
DENTON
HUNT
HOPKINS
FRANKLIN
CAMP
MARION
HARRISON
ROCKWALL
RAINS
WOOD
UPSHUR
JONES
SHACKELFORD
STEPHENS
PALO PINTO
PARKER
TARRANT
DALLAS
KAUFMAN
VAN ZANDT
SMITH
GREGG
RUSK
PANOLA
TAYLOR
CALLAHAN
EASTLAND
ERATH
HOOD
JOHNSON
SOMERVELL
ELLIS
HENDERSON
CHEROKEE
ANDERSON
NACOGDOCHES
SHELBY
RUNNELS
COLEMAN
BROWN
COMANCHE
BOSQUE
HILL
NAVARRO
FREESTONE
LIMESTONE
LEON
HOUSTON
SAN AUGUSTINE
SABINE
CONCHO
McCULLOCH
SAN SABA
MILLS
HAMILTON
CORYELL
FALLS
ROBERTSON
MADISON
TRINITY
ANGELINA
NEWTON
MENARD
MASON
LLANO
BURNET
LAMPASAS
BELL
WILLIAMSON
MILAM
GRIMES
WALKER
POLK
TYLER
JASPER
KEMBLE
GILLESPIE
BLANCO
TRAVIS
LEE
BURLESON
WASHINGTON
BRAZOS
SAN JACINTO
MONTGOMERY
LIBERTY
HARDIN
ORANGE
EDWARDS
KERR
KENDALL
HAYS
BASTROP
AUSTIN
WALLER
HARRIS
CHAMBERS
JEFFERSON
REAL
BANDERA
COMAL
CALDWELL
FAYETTE
COLORADO
FORT BEND
GALVESTON
BEXAR
GUADALUPE
GONZALES
LAVACA
WHARTON
BRAZORIA
UVALDE
MEDINA
WILSON
DE WITT
JACKSON
MATAGORDA
ZAVALLA
FRIO
ATASCOSA
KARNES
GOLIAD
VICTORIA
CALHOUN
DIMMIT
LASALLE
McMULLEN
LIVE OAK
BEE
REFUGIO
ARANSAS
WEBB
DUVAL
JIM WELLS
SAN PATRICIO
NUECES
KLEBERG
ZAPATA
JIM HOGG
BROOKS
WILLACY
SYMBOLS USED
County Seat
State Capital
Places 500 to 1000 Pop.
Places 1000 to 2500 Pop.
Places 2500 to 10,000 Pop.
Places 10,000 to 25,000 Pop.
Places over 25,000 Pop.
N
W
E
S
TEXAS
EASTERN PORTION
SCALE
0 5 10 20 30 40 50 60
MILES

TENNESSEE
(WESTERN PORTION)

STEWART 143 · MONTGOMERY 107 · ROBERTSON 131 133 132 · SUMNER 148 149 · MACON 95 · TROUSDALE 151 · SMITH 142 · CHEATHAM 19 · DICKSON 33 34 · DAVIDSON 29 · WILSON 171 170 · HOUSTON 71 · HUMPHRIES 73 72 · BENTON 6 · HENRY 69 5 · WEAKLEY 164 162 161 · LAKE 81 80 · OBION 113 114 111 112 · DYER 35 43 36 44 45 42 163 37 · GIBSON 17 15 16 48 46 · CARROLL · HICKMAN 70 · WILLIAMSON 169 · RUTHERFORD 134 · CANNON 14 · LAUDERDALE 82 83 · CROCKETT 47 26 27 · HENDERSON 68 · DECATUR 30 · PERRY 116 · MADISON 96 · HAYWOOD 67 · TIPTON 150 · LEWIS 86 85 101 · MARSHALL 100 · MAURY 102 · BEDFORD 4 3 108 · COFFEE 24 25 · MOORE 87 · CHESTER 20 · SHELBY 140 141 139 · FAYETTE 38 · HARDEMAN 63 64 · Mc NAIRY 94 · HARDIN 65 · WAYNE 158 160 159 · LAWRENCE 84 · GILES 49 50 · LINCOLN 88 · FRANKLIN 40 41

HANCOCK 62 · SULLIVAN 147 144 146 145 · JOHNSON 78 77 · CARTER 18 · WASHINGTON 157 156 · UNICOI 152 · GREENE 52 · HAWKINS 66 · CLAIBORN 21 · SCOTT 136 135 · CAMPBELL 12 11 13 · UNION 153 · GRAINGER 51 · HAMBLEN 55 · CLAY 22 · PICKETT 117 · MACON · JACKSON 74 · OVERTON 115 · FENTRESS 39 · SMITH 142 · PUTNAM 121 120 122 123 · MORGAN 109 · ANDERSON 2 1 · KNOX 79 · JEFFERSON 76 75 · COCKE 23 · DE KALB 31 32 · CUMBERLAND 167 168 166 165 28 · WHITE · ROANE 110 129 130 127 128 · SEVIER 138 · CANNON · VAN BUREN 154 · BLEDSOE 7 · RHEA 126 125 124 · MEIGS 103 · LOUDON 90 89 · BLOUNT 8 9 · WARREN 155 · COFFEE · SEQUATCHIE 137 · McMINN 92 91 93 · MONROE 105 104 106 · GRUNDY 53 54 · FRANKLIN · HAMILTON · BRADLEY 10 · POLK 118 119 · MARION 98 99 97 · 57 60 59 61 56 58

SYMBOLS USED

- County Seat
- State Capital
- Places 500 to 1000 Pop.
- Places 1000 to 2500 Pop.
- Places 2500 to 10,000 Pop.
- Places 10,000 to 25,000 Pop.
- Places over 25,000 Pop

N W E S

TENNESSEE
(EASTERN PORTION)

SCALE
0 5 10 20 30 40
MILES

VIRGINIA

SCALE

0 5 10 20 30 40

MILES

SYMBOLS USED

- County Seat
- State Capital
- Places 500 to 1000 Pop
- Places 1000 to 2500 Pop
- Places 2500 to 10,000 Pop.
- Places 10,000 to 25,000 Pop.
- Places over 25,000 Pop

LEE
SCOTT
WASHINGTON
GRAYSON
WISE
DICKENSON
BUCHANAN
TAZEWELL
RUSSELL
SMYTH
BLAND
WYTHE
GILES
PULASKI
MONTGOMERY
FLOYD
CARROLL
GRAIG
BOTETOURT
ROANOKE
FRANKLIN
PATRICK
HENRY
BEDFORD
PITTSYLVANIA
CAMPBELL
HALIFAX
ALLEGHANY
BATH
HIGHLAND
AUGUSTA
ROCKBRIDGE
AMHERST
APPOMATTOX
BUCKINGHAM
CUMBERLAND
PRINCE EDWARD
CHARLOTTE
LUNENBURG
MECKLENBURG
NELSON
ALBEMARLE
FLUVANNA
GOOCHLAND
POWHATAN
AMELIA
NOTTOWAY
BRUNSWICK
GREENSVILLE
ROCKINGHAM
PAGE
SHENANDOAH
FREDERICK
CLARKE
WARREN
FAUQUIER
LOUDOUN
RAPPAHANNOCK
MADISON
CULPEPER
GREENE
ORANGE
SPOTSYLVANIA
STAFFORD
PRINCE WILLIAM
FAIRFAX
ARLINGTON
HENRICO
CHESTERFIELD
DINWIDDIE
PRINCE GEORGE
HANOVER
CAROLINE
KING GEORGE
WESTMORELAND
RICHMOND
NORTHUMBERLAND
LANCASTER
ESSEX
KING AND QUEEN
KING WILLIAM
MIDDLESEX
NEW KENT
GLOUCESTER
MATHEWS
CHARLES CITY
JAMES CITY
YORK
WARWICK
ELIZABETH CITY
SURRY
ISLE OF WIGHT
SUSSEX
SOUTHAMPTON
NANSEMOND
NORFOLK
PRINCESS ANNE
ACCOMAC
NORTHAMPTON
ATLANTIC OCEAN

ALABAMA

TOTALS FOR THE STATE

Population	Woman's World Circulation		Gen'l Stores	Grocers	Dry Goods	Clothing	Boots&Shoes	Hardware	Furniture	Drugs	Jewelry	Autos & Garages
	Town	R.F.D.										
2,348,174	2,733	1,050	6,543	3,622	518	176	341	295	337	832	201	601

Places Shown on Map

11 Places under 500 Population
77 Places 500 to 1,000 Population
63 Places 1,000 to 2,500 Population
30 Places 2,500 to 10,000 Population
7 Places 10,000 to 25,000 Population
3 Places over 25,000 Population

Explanation

Class 0—Incorporated Places under 500 Population and Unincorporated Places of All Sizes.
Class 1—Incorporated Places 500 to 1,000 Population. (Printed in Brown on Map).
Class 2—Incorporated Places 1,000 to 2,500 Population. (Printed in Red on Map).

Explanation

Class 3—Incorporated Places 2,500 to 10,000 Population. (Printed in Green on Map).
Class 4—Incorporated Places 10,000 to 25,000 Population. (Printed in Blue on Map).
Class 5—Incorporated Places over 25,000 Population. (Printed in Black on Map).

Map Key No.		Location on Map	Population	Woman's World Circulation		Gen'l Stores	Grocers	Dry Goods	Clothing	Boots & Shoes	Hardware	Furniture	Drugs	Jewelry	Autos & Garages
				Town	R.F.D.										
	AUTAUGA CO.	Total	18,908	28	10	65	9	3	1	2	1	1	3	...	4
	Class 0	Total	16,592	16	5	44	6		...	...	...	...	...	...	2
	Class 2														
1	Prattville	H- 8	2,316	12	5	21	3	3	1	2	1	1	3	...	2
	BALDWIN CO.	Total	20,730	87	14	91	9	3	2	1	5	3	12	1	20
	Class 0	Total	18,785	65	7	76	...	...	1	...	3	1	7	...	14
	Class 1														
2	Fairhope	N- 4	853	17	5	6	2	...	1	1	...	...	2	...	2
	Class 2														
3	Bay Minette	M- 4	1,092	5	2	9	7	3	...	...	2	2	3	1	4
	BARBOUR CO.	Total	32,067	22	6	85	42	12	5	7	10	7	12	2	8
	Class 0	Toral	24,162	2	...	28	3	...	...	...	...	...	...	...	...
	Class 1														
4	Clayton	J-11	989	3	1	16	7	4	1	3	3	2	2	1	1
5	Clio	J-11	838	1	...	11	2	3	1	1	2	1	3	...	1
6	Louisville	J-11	504	1	...	13	2	...	1	...	2	1	4	...	2
7	White Oak Springs	J-11	635	...	...	2	...	...	...	...	...	...	...	...	...
	Class 3														
8	Eufaula	J-12	4,939	15	5	15	28	5	2	3	3	3	3	1	4
	BIBB CO.	Total	23,144	15	12	80	27	4	1	1	3	3	7	1	6
	Class 0	Total	21,328	12	12	58	21	...	...	...	...	...	1	...	4
	Class 1														
9	Centerville	G- 6	793	1	...	11	2	1	...	...	1	1	2	...	1
	Class 2														
10	West Blocton	F- 6	1,023	2	...	11	4	3	1	1	2	2	4	1	1
	BLOUNT CO.	Total	25,538	20	22	73	15	2	...	1	2	1	8	1	3
	Class 0	Total	24,662	11	8	62	8	...	...	...	...	...	5	...	2
	Class 1														
11	Oneonta	D- 8	876	9	14	11	7	2	...	1	2	1	3	1	1
	BULLOCK CO.	Total	25,333	33	4	69	12	3	1	2	4	2	6	1	2
	Class 0	Total	20,684	8	2	49	2	...	...	...	...	...	1	...	...
	Class 1														
12	Midway	I-11	524	2	...	10	1	...	...	...	1	...	1	...	1
	Class 3														
13	Union Springs	I-10	4,125	23	2	10	9	3	1	2	3	2	4	1	1
	BUTLER CO.	Total	29,531	17	12	107	21	5	2	1	8	5	9	3	7
	Class 0	Total	23,368	10	4	34	5	...	...	...	2	...	2	...	1
	Class 2														
14	Chapman	J- 7	1,142	...	...	1	...	...	...	...	...	...	...	...	...
15	Georgiana	K- 7	1,550	2	1	36	6	1	...	...	3	2	3	1	2
	Class 3														
16	Greenville	J- 8	3,471	5	7	36	10	4	2	1	3	3	4	2	4
	CALHOUN CO.	Total	47,822	47	18	61	137	22	12	14	9	16	14	7	11
	Class 0	Total	23,335	5	2	...	49	...	1	...	...	...	...	...	1
	Class 1														
17	Blue Mountain	D-10	605	1	...	1	1	...	...	...	...	...	...	...	...
	Class 2														
18	Jacksonville	D-10	2,395	7	3	10	10	4	2	2	2	1	2	...	2
19	Oxford	E-10	1,108	...	6	4	6	1	1	1	...	1	1	...	...
	Class 3														
20	Piedmont	D-11	2,645	3	2	20	2	3	2	2	3	2	2	2	2
	Class 4														
21	Anniston	E-10	17,734	31	5	26	69	14	6	9	4	12	9	5	6
	CHAMBERS CO.	Total	41,201	27	11	91	50	4	1	1	2	2	16	2	8
	Class 0	Total	32,781	17	6	67	19	...	...	...	...	...	9	...	4
	Class 1														
22	Standing Rock	F-12	698	...	...	3	1	...	...	...	...	...	...	...	...
23	Five Points	F-11	835	2	...	6	...	...	...	...	...	...	1	...	...
	Class 2														
24	Lafayette	G-11	1,911	6	5	12	9	1	1	...	1	1	3	1	2

Map Key No.		Location on Map	Population	Woman's World Circulation		Gen'l Stores	Grocers	Dry Goods	Clothing	Boots & Shoes	Hardware	Furniture	Drugs	Jewelry	Autos & Garages
				Town	R.F.D.										
	CHAMBERS CO.—Continued														
	Class 3														
25	Lanett	G-12	4,976	2	...	3	21	3	...	1	1	1	3	1	2
	CHEROKEE CO.	Total	20,862	12	10	92	10	...	...	...	...	...	1	1	4
	Class 0†	Total	20,572	9	10	79	6	...	...	...	...	...	...	1	1
26	Center¶	C-10	290	3	...	13	4	...	...	...	...	...	1	...	3
	CHILTON CO.	Total	22,770	25	9	82	14	6	1	1	6	1	10	1	6
	Class 0	Total	20,846	10	4	54	5	2	1	1	2	...	6	...	1
	Class 1														
27	Thorsby	G- 7	513	9	...	6	1	...	...	...	1	...	1	1	1
	Class 2														
28	Clanton	G- 8	1,411	6	5	22	8	4	...	...	3	1	3	...	4
	CHOCTAW CO.	Total	20,753	43	4	86	3	...	...	...	...	...	2	...	2
	Class 0†	Total	19,366	30	4	73	3	...	...	...	...	...	2	...	1
29	Butler¶	I- 3	275	8	...	2	...	...	...	...	...	...	...	...	1
	Class 1														
30	Riderwood	I- 3	591	5	...	2	...	...	...	...	...	...	...	...	...
31	Lisman	I- 3	521	...	...	9	...	...	...	...	...	...	...	...	...
	CLARKE CO.	Total	26,409	33	2	114	12	5	...	...	2	...	7	2	5
	Class 0†	Total	23,042	18	...	82	5	...	...	...	...	...	1	...	...
32	Grove Hill¶	J- 4	325	3	...	9	1	1	...	...	...	...	2	...	1
	Class 1														
33	Fulton	J- 4	709	2	...	4	2	...	...	...	...	...	...	...	...
	Class 2														
34	Jackson	K- 4	1,331	6	...	12	2	1	...	...	1	...	2	2	3
35	Thomasville	J- 4	1,002	4	2	7	2	3	...	...	1	...	2	...	1
	CLAY CO.	Total	22,645	10	13	79	17	4	1	1	4	2	5	1	2
	Class 0	Total	19,483	5	7	37	...	...	...	...	1	...	1	...	...
	Class 2														
36	Ashland	F-10	1,655	5	3	27	9	1	...	...	1	1	3	1	1
37	Lineville	X-10	1,507	...	3	15	8	3	1	1	2	1	1	...	1
	CLEBURNE CO.	Total	13,360	10	2	55	6	1	...	...	...	...	3	...	...
	Class 0	Total	12,334	9	...	38	2	...	...	...	...	...	1	...	...
	Class 2														
38	Heflin	E-11	1,026	1	2	17	4	1	...	...	...	...	2	...	...
	COFFEE CO.	Total	30,070	14	9	75	18	6	1	1	9	3	9	1	11
	Class 0	Total	25,376	4	3	28	...	...	...	...	2	...	5	...	3
	Class 2														
39	Elba	K- 9	1,681	7	1	24	7	2	...	...	3	...	...	1	4
	Class 3														
40	Enterprise	L-10	3,013	3	5	23	11	4	1	1	4	3	4	...	4
	COLBERT CO.	Total	31,997	50	9	65	58	8	5	10	3	4	20	2	11
	Class 0	Total	20,338	5	...	31	6	...	...	...	...	...	...	...	...
	Class 1														
41	Cherokee	A- 4	524	3	1	12	...	...	...	...	...	...	1	...	2
42	Leighton	A- 5	598	...	...	6	1	...	...	...	...	...	1	...	1
	Class 3														
43	Sheffield	A- 5	6,682	25	3	4	36	3	3	5	1	2	11	1	3
44	Tuscumbia	A- 4	3,855	17	5	12	15	5	2	5	2	2	7	1	5
	CONECUH CO.	Total	24,593	22	7	96	8	1	...	1	3	1	10	...	6
	Class 0	Total	22,780	16	3	78	...	1	...	...	1	...	6	...	4
	Class 2														
45	Evergreen	K- 7	1,813	6	4	18	8	...	...	...	1	2	1	4	...	2
	COOSA CO.	Total	14,839	13	4	63	2	3	...	...	2	2	3	2	4
	Class 0†	Total	13,645	8	3	30	...	2	...	...	...	...	...	...	...
46	Rockford	G- 9	274	1	...	15	...	...	...	...	...	...	1	1	3
	Class 1														
47	Goodwater	F- 9	920	4	1	18	2	1	...	...	2	2	2	1	1

Bold Face Type Designates County Seat.
★ Designates State Capital.
¶ Designates Unincorporated Place (Shown only when County Seat.)
† Excepting County Seat Shown Separately.

ALABAMA—Continued

Explanation

Class 0—Incorporated Places under 500 Population and Unincorporated Places of All Sizes.
Class 1—Incorporated Places 500 to 1,000 Population. (Printed in Brown on Map).
Class 2—Incorporated Places 1,000 to 2,500 Population. (Printed in Red on Map).

Explanation

Class 3—Incorporated Places 2,500 to 10,000 Population. (Printed in Green on Map).
Class 4—Incorporated Places 10,000 to 25,000 Population. (Printed in Blue on Map).
Class 5—Incorporated Places over 25,000 Population. (Printed in Black on Map).

Map Key No.		Location on Map	Population	Woman's World Circulation		Gen'l Stores	Grocers	Dry Goods	Clothing	Boots & Shoes	Hardware	Furniture	Drugs	Jewelry	Autos & Garages
				Town	R.F.D.										
	COVINGTON CO.	**Total**	**38,103**	**26**	**24**	**96**	**43**	**7**	**2**	**3**	**8**	**6**	**16**	**3**	**16**
	Class 0	**Total**	27,609	8	2	25	4				2		3		1
	Class 1														
48	Falco	L- 8	532	1	..	10	1						3		1
49	Policy	L- 9	643			(Stores included in unincorp. town s)									
	Class 2														
50	Opp	L- 9	1,556	3		16	7	1			2	2			1
51	River Falls	K- 8	1,107	2		3	2								1
	Class 3														
52	Florala	L- 9	2,633	6	1	13	16	3	1	3	2	2	3		1
53	**Andalusia**	L- 8	4,023	6	21	29	13	3	1		2	2	4	1	5
	CRENSHAW CO.	**Total**	**23,017**	**19**	**10**	**87**	**10**	**1**			**2**	**1**	**11**	**1**	**2**
	Class 0	**Total**	20,851	10	8	60	4						6		1
	Class 1														
54	Brantley	K- 9	702	3		11	3	1					2		
	Class 2														
55	**Luverne**	J- 9	1,464	6	2	16	3				2	1	3	1	1
	CULLMAN CO.	**Total**	**33,034**	**28**	**33**	**136**	**26**	**2**	**3**	**3**	**4**	**3**	**10**	**3**	**9**
	Class 0	**Total**	30,597	14	16	85	10						7	2	2
	Class 2														
56	**Cullman**	C- 7	2,467	14	17	51	16	2	3	3	4	3	3	1	7
	DALE CO.	**Total**	**22,711**	**15**	**11**	**72**	**36**	**7**		**1**	**8**	**6**	**12**	**4**	**7**
	Class 0	**Total**	17,254	4	2	18	3				1		2		1
	Class 1														
57	Ariton	K-10	625	2		14	2				2	1	1		2
58	Midland City	L-11	665	1		10	6				1	1	1		1
59	Newton	K-11	680	2		8	4	2		1	1	1	2	1	
60	Pinckard	L-11	969			4	3	1			1		3		1
	Class 3														
61	**Ozark**	K-11	2,518	6	9	18	18	4			2	3	3	3	2
	DALLAS CO.	**Total**	**54,697**	**45**	**14**	**131**	**79**	**10**	**5**	**11**	**7**	**5**	**8**	**5**	**7**
	Class 0	**Total**	39,108	26	9	109	3						1	1	3
	Class 4														
62	**Selma**	H- 7	15,589	19	5	22	76	10	5	11	7	5	7	4	4
	DE KALB CO.	**Total**	**34,426**	**42**	**17**	**155**	**24**	**1**	**1**	**2**	**3**	**2**	**7**	**3**	**6**
	Class 0	**Total**	31,608	23	9	106	8				1		2	1	3
	Class 1														
63	Collinsville	C-10	793	5	4	11	6	1	1	1			3	1	
	Class 2														
64	**Fort Payne**	B-10	2,025	14	4	38	10				1	2	2	1	3
	ELMORE CO.	**Total**	**28,085**	**17**	**21**	**89**	**26**	**2**	**2**	**3**	**4**	**1**	**10**	**2**	**7**
	Class 0	**Total**	23,976	1	7	46	5						3		1
	Class 1														
65	Eclectic	H- 9	555	5	4	12	2				1		3		3
	Class 2														
66	Tallassee	H-10	2,034	5	5	14	7	2	2	3	1	1	2	1	1
67	**Wetumpka**	H- 9	1,520	6	5	17	12				2		2	1	2
	ESCAMBIA CO.	**Total**	**22,464**	**15**	**16**	**73**	**19**	**9**		**5**	**6**	**3**	**12**	**3**	**9**
	Class 0	**Total**	15,826	4	2	32					1		3		
	Class 1														
68	East Brewton	L- 6	826	(See Brewton)		(See Brewton for Stores)									
69	Flomaton	L- 6	724	2	1	8	3	2			2		1		2
70	Pollard	L- 6	631			3							2		
	Class 2														
71	Atmore	L- 5	1,775	3	5	10	10	6		4	2	2	3	2	5
	Class 3														
72	**Brewton**	L- 6	2,682	6	8	20	6	1		1	1	1	3	1	2
	ETOWAH CO.	**Total**	**47,275**	**39**	**22**	**78**	**109**	**9**	**5**	**11**	**7**	**12**	**20**	**7**	**9**
	Class 0	**Total**	22,566	6	7	27	2						1		
	Class 2														
73	Altoona	C- 9	1,078	5	1	7	4	1			2	2	2		1
	Class 3														
74	Attalla	C- 9	3,462	5	1	8	23	2	2	1	2	2	3		3
75	Alabama City	C- 9	5,432	4	2	8	29	1		1		2	5	1	1
	Class 4														
76	**Gadsden**	C-10	14,737	19	11	28	51	5	3	9	3	6	9	6	4
	FAYETTE CO.	**Total**	**18,365**	**13**	**20**	**79**	**9**	**3**	**1**	**1**	**2**	**2**	**7**	**2**	**5**
	Class 0	**Total**	16,624	6	5	57	4				1		3		2
	Class 2														
77	**Fayette**	D- 4	1,741	7	15	22	5	3	1	1	1	2	4	2	3
	FRANKLIN CO.	**Total**	**22,011**	**26**	**21**	**91**	**17**	**4**	**2**	**1**	**5**	**2**	**7**	**1**	**7**
	Class 0	**Total**	18,989	10	11	54	5	1			2		4		4
	Class 1														
78	Red Bay	B- 3	753	4	2	12	4				2	1	1		

Map Key No.		Location on Map	Population	Woman's World Circulation		Gen'l Stores	Grocers	Dry Goods	Clothing	Boots & Shoes	Hardware	Furniture	Drugs	Jewelry	Autos & Garages
				Town	R.F.D.										
	FRANKLIN CO.—Continued														
	Class 2														
79	Russellville	B- 4	2,269	12	8	25	8	3	2	1	1	1	2	1	3
	GENEVA CO.	**Total**	**29,315**	**12**	**19**	**74**	**33**	**6**	**2**	**1**	**5**	**3**	**13**	**1**	**10**
	Class 0	**Total**	23,332			22							5		2
	Class 1														
80	Black	L-10	614			1	4	2			1		1		
81	Slocomb	L-11	581			1	9	5	1	1	1	1	1		1
	Class 2														
82	Samson	L- 9	1,646	3	4	11	8						2		1
83	Hartford	L-10	1,561	7	3	11	10	4	1		2	2	3	1	3
84	Geneva	L-10	1,581	2	7	11	8	1			1		1		3
	GREENE CO.	**Total**	**18,133**	**12**	**4**	**53**	**12**	**4**	**1**	**1**	**3**		**3**	**1**	**2**
	Class 0	**Total**	16,771	9	1	38									
	Class 2														
85	**Eutaw**	G- 4	1,359	3		15	12	4	1	1	3		3	1	2
	HALE CO.	**Total**	**24,289**	**17**	**6**	**90**	**17**	**6**	**1**	**3**	**2**		**11**	**2**	**5**
	Class 0	**Total**	21,805	8	4	60	5	1					5		2
	Class 1														
86	Akron	G- 4	675	2		9	3	1					2	1	2
	Class 3														
87	**Greensboro**	G- 4	1,809	7	2	21	9	4	1	1	2		4	1	1
	HENRY CO.	**Total**	**21,547**	**6**	**8**	**59**	**11**	**3**			**6**	**1**	**7**	**2**	**8**
	Class 0	**Total**	18,481		1	21	1								1
	Class 1														
88	Newville	K-11	547		2	7					1	1	1		2
	Class 2														
89	**Abbeville**	K-12	1,267	4		20	4	1			2		3	1	2
90	Headland	K-12	1,252	2	5	11	6	2			3		3	1	3
	HOUSTON CO.	**Total**	**37,334**	**45**	**16**	**83**	**70**	**10**	**2**	**2**	**6**	**8**	**19**	**4**	**14**
	Class 0	**Total**	25,686	7		40	7	2				2	4		3
	Class 1														
91	Ashford	L-12	754	2	1	7	8	1			1	1	3		
92	Columbia	L-12	860	2	1	6	7				1		3		1
	Class 4														
93	**Dothan**	L-11	10,034	34	14	24	48	7	2	2	4	5	9	4	10
	JACKSON CO.	**Total**	**35,864**	**80**	**19**	**168**	**51**	**2**	**1**		**4**	**3**	**6**	**2**	**6**
	Class 0	**Total**	31,289	39	7	131	25						1		1
	Class 1														
94	Langston	B- 9	500		1	4									
95	Stevenson	A-10	640	9	3	10	8	1	1		2	1	2		1
	Class 2														
96	Bridgeport	A-10	2,018	2	2	3	1	1					2	1	2
97	**Scottsboro**	B- 9	1,417	30	6	20	14				2	2	1	1	2
	JEFFERSON CO.	**Total**	**310,054**	**439**	**70**	**275**	**981**	**105**	**39**	**86**	**18**	**95**	**153**	**52**	**124**
	Class 0	**Total**	94,970	48	19	129	152	23	5	13	2	21	26	8	11
	Class 1														
98	Brookside	E- 7	666	1		3	4				1	1	1		
99	Irondale	E- 7	809	3	1	3	4						1		
100	Tarrant City	E- 7	734			(Stores included in unincorp. town s)									
101	Warrior	D- 7	568		5	26	7	1	1		1		1		
	Class 2														
102	Boyles	E-12	1,364	1		(See Birmingham for Stores)									
103	Inglenook	E-12	1,590	(See Birmingham)		(See Birmingham for Stores)									
104	Leeds	E- 8	1,600	1	1	8	6	4	1	4		1	2		2
105	Lipscomb	E- 7	1,605	See Bessemer)		(See Bessemer for Stores)									
	Class 3														
106	Brighton	E- 7	3,665	(See Bessemer)		(See Bessemer for Stores)									
107	Fairfield	E- 7	5,003	31		2	9	1			1	1	3		1
	Class 4														
108	Bessemer	E- 6	18,674	21	18	34	135	19	9	15	3	15	16	3	7
	Class 5														
109	**Birmingham**	E- 7	178,806	333	26	70	664	57	23	54	10	56	103	41	103
	LAMAR CO.	**Total**	**18,149**	**16**	**6**	**74**	**14**	**3**			**2**		**12**	**1**	**6**
	Class 0†	**Total**	16,034	10	1	38	2						6		2
110	**Vernon**	D- 3	440	2		14	1						3		1
	Class 1														
111	Millport	E- 3	604	3	3	10	5				1		1	1	2
	Class 2														
112	Sulligent	D- 3	1,071	1	2	12	6	3			1		2		1
	LAUDERDALE CO.	**Total**	**39,556**	**88**	**27**	**145**	**68**	**8**	**4**	**9**	**6**	**6**	**16**	**5**	**11**
	Class 0	**Total**	29,027	5	14	103	19	1			1		7	1	5
	Class 4														
113	**Florence**	A- 4	10,529	83	13	42	49	7	4	9	5	6	9	4	6
	LAWRENCE CO.	**Total**	**24,307**	**23**	**19**	**85**	**23**				**2**	**2**	**4**		**1**
	Class 0	**Total**	23,788	14	9	72	14				2	2	2		

Bold Face Type Designates County Seat.
★ Designates State Capital.

¶ Designates Unincorporated Place (Shown only when County Seat.)
† Excepting County Seat Shown Separately.

ALABAMA—Continued

Explanation

Class 0—Incorporated Places under 500 Population and Unincorporated Places of All Sizes.
Class 1—Incorporated Places 500 to 1,000 Population. (Printed in Brown on Map).
Class 2—Incorporated Places 1,000 to 2,500 Population. (Printed in Red on Map).

Explanation

Class 3—Incorporated Places 2,500 to 10,000 Population. (Printed in Green on Map).
Class 4—Incorporated Places 10,000 to 25,000 Population. (Printed in Blue on Map).
Class 5—Incorporated Places over 25,000 Population. (Printed in Black on Map).

Map Key No.		Location on Map	Population	Woman's World Circulation		Gen'l Stores	Grocers	Dry Goods	Clothing	Boots & Shoes	Hardware	Furniture	Drugs	Jewelry	Autos & Garages
				Town	R.F.D.										
	LAWRENCE CO.—Continued														
	Class 1														
114	Moulton	B- 6	519	9	10	13	9	..	..	..	..	..	2	...	1
	LEE CO.	**Total**	**32,821**	**26**	**33**	**61**	**71**	**7**	**2**	**5**	**5**	**5**	**11**	**4**	**15**
	Class 0	**Total**	20,286	8	5	35	5	..	..	..	..	..	1	..	1
	Class 2														
115	Auburn	H-11	2,143	6	2	..	10	1	..	..	..	..	1	1	2
	Class 3														
116	Opelika	H-11	4,960	2	23	18	24	5	2	4	4	2	6	3	10
117	Phenix City	H-12	5,432	10	3	8	32	1	...	1	1	3	3	...	2
	LIMESTONE CO.	**Total**	**31,341**	**61**	**33**	**114**	**30**	**7**	**2**	**7**	**6**	**2**	**6**	**1**	**6**
	Class 0	**Total**	28,018	11	4	73	8	..	..	...	1	...	2	..	1
	Class 3														
118	Athens	A- 6	3,323	50	29	41	22	7	2	7	5	2	4	1	5
	LOWNDES CO.	**Total**	**25,406**	**23**	.....	**108**	**10**	..	..	..	**2**	..	**10**	..	**2**
	Class 0†	**Total**	24,126	18	.....	80	4	..	..	..	..	..	6	..	1
119	Hayneville¶	I- 8	450	1	.....	13	..	..	..	1	...	2	...	...	1
	Class 1														
120	Fort Deposit	J- 8	830	4	.....	15	6	..	..	..	1	...	2	...	..
	MACON CO.	**Total**	**23,561**	**18**	**7**	**80**	**12**	**5**	**2**	...	**3**	**3**	**7**	**2**	**3**
	Class 0	**Total**	20,467	3	1	45	3	..	..	..	..	..	1	..	1
	Class 1														
121	Notasulga	H-10	619	4	6	17	1	..	..	..	1	1	3	...	..
	Class 2														
122	Tuskegee	H-11	2,475	11	.....	18	8	5	2	..	2	2	3	2	2
	MADISON CO.	**Total**	**51,268**	**161**	**36**	**146**	**87**	**12**	**3**	**8**	**6**	**10**	**19**	**5**	**16**
	Class 0	**Total**	42,523	27	20	104	17	1	..	..	1	1	8	1	7
	Class 1														
123	Gurley	A- 8	727	7	.....	9	3	..	..	..	1	...	1	...	2
	Class 3														
124	Huntsville	A- 8	8,018	127	16	33	67	11	3	8	4	9	10	4	7
	MARENGO CO.	**Total**	**36,065**	**45**	**4**	**127**	**21**	**4**	**1**	**2**	**4**	**3**	**4**	**2**	**8**
	Class 0	**Total**	32,586	26	3	99	7	1	..	..	2	...	1	...	3
	Class 1														
125	Linden	I- 4	700	5	.....	11	2	..	..	..	..	..	1	..	..
	Class 3														
126	Demopolis	H- 4	2,779	14	1	17	12	3	1	2	2	3	2	2	5
	MARION CO.	**Total**	**22,008**	**13**	**14**	**77**	**19**	..	..	..	**1**	**1**	**11**	...	**2**
	Class 0†	**Total**	20,172	4	1	39	4	..	..	..	..	1	2	...	1
127	Hamilton	C- 4	487	5	5	14	4	..	..	..	..	..	3	..	..
	Class 1														
128	Guin	D- 4	596	2	3	12	6	..	..	..	..	..	4	..	1
129	Winfield	D- 4	753	2	5	12	5	..	..	..	1	...	2	..	..
	MARSHALL CO.	**Total**	**32,669**	**21**	**26**	**114**	**32**	**2**	**1**	**1**	**8**	**8**	**10**	**3**	**6**
	Class 0	**Total**	27,725	5	7	43	..	..	..	..	..	..	1	2	..	..
	Class 2														
130	Albertville	C- 9	1,666	1	9	29	12	1	1	1	3	2	3	...	3
131	Boaz	C- 9	1,369	8	8	23	9	1	..	..	3	3	2	1	1
132	Guntersville	B- 8	1,909	7	2	19	11	..	..	..	2	2	3	2	2
	MOBILE CO.	**Total**	**100,117**	**162**	**39**	**101**	**363**	**25**	**10**	**31**	**5**	**14**	**42**	**9**	**32**
	Class 0	**Total**	38,408	61	32	88	84	3	..	1	..	2	11	..	8
	Class 1														
133	Citronelle	L- 3	932	15	2	4	4	2	..	..	1	..	1	1	1
	Class 5														
134	**Mobile**	M- 3	60,777	86	5	9	275	20	10	30	4	12	30	8	23
	MONROE CO.	**Total**	**28,884**	**23**	**5**	**101**	**2**	..	..	..	**4**	**1**	**7**	**1**	**3**
	Class 0	**Total**	26,417	16	3	86	1	..	..	..	1	...	3	..	..
	Class 1														
135	Jones Mill	K- 5	576	2	1	7	..	..	..	..	1	..	2	..	..
136	Vredenburgh	J- 5	874	1	.....	..	..	..	..	..	..	..	..	..	..
	Class 2														
137	**Monroeville**	K- 5	1,017	4	1	8	1	..	..	..	2	1	2	1	3
	MONTGOMERY CO.	**Total**	**80,853**	**46**	**24**	**176**	**260**	**23**	**8**	**19**	**4**	**10**	**25**	**6**	**15**
	Class 0	**Total**	36,043	14	11	80	9	..	..	..	..	..	1	...	1
	Class 1														
138	Capital Heights	H- 9	812	(See Montgomery)		(See Montgomery for Stores)									
139	Cloverdale	I- 9	537	1	3	(See Montgomery for Stores)									
	Class 5														
140	**Montgomery★**	H- 9	43,461	31	10	96	251	23	8	19	4	10	24	6	14
	MORGAN CO.	**Total**	**40,196**	**141**	**36**	**131**	**114**	**25**	**6**	**17**	**12**	**16**	**19**	**7**	**15**
	Class 0	**Total**	24,945	7	19	88	34	..	..	..	1	1	4	..	..

Map Key No.		Location on Map	Population	Woman's World Circulation		Gen'l Stores	Grocers	Dry Goods	Clothing	Boots & Shoes	Hardware	Furniture	Drugs	Jewelry	Autos & Garages
				Town	R.F.D.										
	MORGAN CO.—Continued														
	Class 1														
141	Austinville	B- 6	838	(See Decatur)		1	2	2	..	1	..	..	1	..	..
	Class 2														
142	Hartsell	B- 7	2,009	3	4	21	10	5	1	3	5	3	3	2	3
	Class 3														
143	Albany	B- 6	7,652	100	13	17	34	11	3	8	4	9	6	3	5
144	**Decatur**	B- 6	4,752	31	.....	4	34	7	2	5	2	3	5	2	7
	PERRY CO.	**Total**	**25,373**	**26**	**13**	**70**	**18**	**10**	**4**	**5**	**1**	**1**	**5**	**1**	**2**
	Class 0	**Total**	21,979	4	3	31	..	..	..	..	..	..	..	..	..
	Class 2														
145	**Marion**	H- 6	2,035	13	6	19	7	5	2	3	..	..	3	1	2
146	Uniontown	H- 5	1,359	9	4	20	11	5	2	2	1	1	2	...	..
	PICKENS CO.	**Total**	**25,353**	**15**	**13**	**105**	**8**	**6**	**3**	**2**	**3**	**5**	**8**	..	..
	Class 0	**Total**	22,134	8	1	33	..	..	..	..	..	..	1	..	..
	Class 1														
147	Aliceville	F- 3	944	3	1	21	4	2	2	2	..	2	1	..	..
148	**Carrollton**	F- 3	564	1	2	14	1	1	1	..	1	1	2	..	..
149	Gordo	F- 4	642	1	6	23	1	1	..	..	1	1	2	..	..
	Class 2														
150	Reform	E- 3	1,069	2	3	14	2	2	..	..	1	1	2	..	..
	PIKE CO.	**Total**	**31,631**	**27**	**17**	**86**	**34**	**8**	**4**	**6**	**8**	**4**	**14**	**2**	**8**
	Class 0	**Total**	24,994	11	7	48	4	..	..	..	..	..	3	..	..
	Class 1														
151	Brundidge	J-10	941	10	2	12	5	1	..	.	3	3	4	..	5
	Class 3														
152	**Troy**	J-10	5,696	6	8	26	25	7	4	6	5	1	7	2	3
	RANDOLPH CO.	**Total**	**27,064**	**9**	**8**	**121**	**23**	**6**	**2**	**6**	**5**	**5**	**9**	..	**7**
	Class 0	**Total**	22,205	.....	4	48	..	..	..	..	..	..	2	..	..
	Class 1														
153	**Wedowee**	F-11	510	6	2	21	1	..	..	1	..	1	2	..	1
154	Wadley	F-11	508	1	1	21	2	1	1	..	1	1	1	..	1
	Class 3														
155	Roanoke	F-11	3,841	2	1	31	20	5	1	5	4	3	4	..	5
	RUSSELL CO.	**Total**	**27,448**	**14**	**5**	**64**	**51**	**2**	..	**2**	**2**	**3**	**7**	..	**3**
	Class 0†	**Total**	21,322	5	.....	36	..	..	..	..	..	..	1	..	..
156	**Seale**	I-12	316	1	1	7	..	..	..	..	..	..	1	..	..
	Class 1														
157	Hurtsboro	I-11	868	3	1	10	6	2	..	1	2	1	2	..	2
	Class 3														
158	Girard	H-12	4,942	5	3	11	45	..	..	1	..	2	3	..	1
	SAINT CLAIR CO.	**Total**	**23,383**	**30**	**21**	**110**	**22**	**3**	**1**	**3**	**3**	**2**	**7**	3	**2**
	Class 0†	**Total**	21,596	23	9	67	9	..	..	..	..	1	..	4	1	..
159	**Ashville**	D- 9	349	3	6	9	5	..	..	..	..	..	..	1	1	1
	Class 1														
160	**Pell City**	E- 9	825	.....	1	15	5	3	1	3	1	1	1	1	1
161	Ragland	D- 9	613	4	5	19	3	..	..	..	1	1	1	..	..
	SHELBY CO.	**Total**	**27,097**	**19**	**17**	**99**	**28**	**3**	**2**	**2**	**3**	**5**	**11**	**2**	**10**
	Class 0	**Total**	21,143	7	2	63	10	..	..	..	1	..	1	..	..
	Class 1														
162	Calera	F- 7	852	2	6	3	5	2	2	2	1	1	2	2	3
163	Helena	F- 7	808	3	.....	5	6	1	..	..	..	2	1	..	1
164	Montevallo	F- 7	850	2	5	5	2	..	..	..	..	1	2	..	3
165	Wilsonville	F- 8	815	.....	1	6	..	..	..	..	..	..	..	..	..
166	Wilton	F- 7	522	1	.....	4	1	..	..	..	..	..	1	..	1
	Class 2														
167	**Columbiana**	F- 7	1,073	3	2	4	3	..	..	..	1	1	3	..	2
168	Vincent	E- 8	1,034	1	1	9	1	..	..	..	..	..	1	..	..
	SUMTER CO.	**Total**	**25,569**	**20**	**5**	**95**	**21**	**4**	**2**	**4**	**3**	**2**	**6**	..	**2**
	Class 0	**Total**	21,509	12	4	56	3	..	..	..	1	..	1	..	..
	Class 1														
169	Cuba	H- 3	719	1	.....	9	6	1	1	1	..	..	2	..	1
170	Epes	G- 3	722	2	.....	8	1	..	..	..	..	..	..	..	..
171	**Livingston**	H- 3	968	5	.....	9	8	..	..	..	1	1	2	..	..
	Class 2														
172	York	H- 3	1,651	.....	1	13	3	3	1	3	1	1	1	..	1
	TALLADEGA CO.	**Total**	**41,005**	**33**	**15**	**97**	**37**	**10**	**1**	**6**	**3**	**3**	**10**	**4**	**8**
	Class 0	**Total**	29,705	11	11	57	6	..	..	..	..	..	1	3	..	2
	Class 1														
173	Ironaton	E-10	585	.....	.....	1	..	..	..	..	..	..	..	..	..	..
	Class 2														
174	Mignon	E- 9	2,028	(See Talladega)		(See Talladega for Stores)									
175	Sylacauga	F- 9	2,141	4	4	21	8	3	1	1	1	1	3	1	3
	Class 3														
176	**Talladega**	E- 9	6,546	18	.....	18	23	7	..	5	2	1	4	3	3
	TALLAPOOSA CO.	**Total**	**29,744**	**22**	**19**	**99**	**28**	**14**	**1**	**3**	**5**	**4**	**9**	**2**	**7**

Bold Face Type Designates County Seat.
★ Designates State Capital.

¶ Designates Unincorporated Place (Shown only when County Seat.)
† Excepting County Seat Shown Separately.

ALABAMA—Continued

Explanation

Class 0—Incorporated Places under 500 Population and Unincorporated Places of All Sizes.
Class 1—Incorporated Places 500 to 1,000 Population. (Printed in Brown on Map).
Class 2—Incorporated Places 1,000 to 2,500 Population. (Printed in Red on Map).

Explanation

Class 3—Incorporated Places 2,500 to 10,000 Population. (Printed in Green on Map).
Class 4—Incorporated Places 10,000 to 25,000 Population. (Printed in Blue on Map).
Class 5—Incorporated Places over 25,000 Population. (Printed in Black on Map).

Map Key No.		Location on Map	Population	Woman's World Circulation		Gen'l Stores	Grocers	Dry Goods	Clothing	Boots & Shoes	Hardware	Furniture	Drugs	Jewelry	Autos & Garages
				Town	R.F.D.										
	TALLAPOOSA CO.—Continued														
	Class 0	**Total**	25,353	9	2	34	2	1	...	...	1	...	...	...	2
	Class 1														
177	Camp Hill	G-10	952	9	3	15	4	6	...	1	1	1	3	...	...
	Class 2														
178	Alexander City	G-10	2,293	2	8	24	15	6	...	1	2	2	3	2	1
179	**Dadeville**	G-10	1,146	2	6	26	7	1	1	1	1	1	3	...	1
	TUSCALOOSA CO.	**Total**	**53,680**	**90**	**26**	**134**	**75**	**15**	**9**	**10**	**4**	**4**	**14**	**4**	**9**
	Class 0	**Total**	40,078	26	15	94	24	3	...	...	...	...	4	...	3
	Class 2														
180	Northport	F- 5	1,606	10	3	13	4	...	...	...	1	..	1	...	1
	Class 4														
181	**Tuscaloosa**	F- 5	11,996	54	8	27	47	12	9	10	3	4	9	4	5
	WALKER CO.	**Total**	**50,593**	**86**	**32**	**144**	**71**	**25**	**7**	**16**	**9**	**11**	**19**	**9**	**19**
	Class 0	**Total**	39,305	20	14	74	26	1	...	...	1	...	6	1	2
	Class 2														
182	Cordova	D- 6	1,622	10	1	10	10	6	2	4	2	3	2	1	4
183	Dora	D- 6	1,117	5	2	16	14	3	1	1	...	1	2	2	2
	WALKER CO.—Continued														
184	Oakman	D- 5	1,083	3	.....	9	3	1	...	1	...	1	1	2	2
185	Townley	D- 5	1,554	4	1	7	3	1	...	...	...	2	2	...	1
	Class 3														
186	Carbon Hill	D- 5	2,666	34	6	18	5	2	1	2	3	3	4	1	1
187	**Jasper**	D- 6	3,246	10	8	10	10	11	3	8	3	1	2	2	7
	WASHINGTON CO.	**Total**	**14,279**	**17**	**2**	**61**	**10**	...	...	...	...	...	**5**	...	**3**
	Class 0†	**Total**	14,070	17	2	58	8	...	...	...	...	...	5	...	2
188	**Chatom¶**	K- 3	209	.....	.....	3	2	...	...	...	...	...	...	...	1
	WILCOX CO.	**Total**	**31,080**	**20**	**8**	**129**	**18**	**4**	**1**	**1**	**2**	...	**9**	**1**	**4**
	Class 0	**Total**	30,380	17	5	105	9	2	...	...	...	...	7	...	2
	Class 1														
189	**Camden**	I- 6	700	3	3	24	9	2	1	1	2	...	2	1	2
	WINSTON CO.	**Total**	**14,378**	**14**	**11**	**71**	**9**	**4**	...	...	**1**	**1**	**7**	**1**	**3**
	Class 0†	**Total**	12,655	8	3	21	1	1	...	...	...	...	2	...	...
190	**Double Springs¶**	C- 5	319	1	4	8	1	...	...	...	...	...	2	...	...
	Class 2														
191	Haleysville	C- 5	1,404	5	4	42	7	3	...	...	1	1	3	1	3

Bold Face Type Designates County Seat.
★ Designates State Capital.

¶ Designates Unincorporated Place (Shown only when County Seat.)
† Excepting County Seat Shown Separately.

FLORIDA

TOTALS FOR THE STATE

Population	Woman's World Circulation		Gen'l Stores	Grocers	Dry Goods	Clothing	Boots & Shoes	Hardware	Furniture	Drugs	Jewelry	Autos & Garages
	Town	R.F.D.										
968 470	3,330	466	2,094	3,147	574	136	212	259	318	621	224	1,076

Places Shown on Map

5 Places under 500 Population — 24 Places 2,500 to 10,000 Population
55 Places 500 to 1,000 Population — 2 Places 10,000 to 25,000 Population
47 Places 1,000 to 2,500 Population — 4 Places over 25,000 Population

Explanation

Class 0—Incorporated Places under 500 Population and Unincorporated Places of All Sizes.
Class 1—Incorporated Places 500 to 1,000 Population. (Printed in Brown on Map).
Class 2—Incorporated Places 1,000 to 2,500 Population. (Printed in Red on Map).

Explanation

Class 3—Incorporated Places 2,500 to 10,000 Population. (Printed in Green on Map).
Class 4—Incorporated Places 10,000 to 25,000 Population. (Printed in Blue on Map).
Class 5—Incorporated Places over 25,000 Population. (Printed in Black on Map).

Map Key No.		Location on Map	Population	Woman's World Circulation		Gen'l Stores	Grocers	Dry Goods	Clothing	Boots & Shoes	Hardware	Furniture	Drugs	Jewelry	Autos & Garages
				Town	R.F.D.										
	ALACHUA CO.	**Total**	**31,689**	**98**	**27**	**88**	**67**	**15**	**5**	**9**	**7**	**9**	**18**	**4**	**31**
	Class 0	**Total**	19,755	29	3	49	12	2			1		5		6
	Class 1														
1	Alachua	D-16	778	11	3	4	5	1			1		2		3
2	Hawthorn	E-17	543	2	3	6	3	1			1		1		1
3	Micanopy	E-17	546	3	2	6	3						1		2
4	Newberry	E-16	917	16	7	7	4			1	1	1	2	1	1
5	Waldo	D-17	571	7		4	2						1		1
	Class 2														
6	High Springs	D-16	1,719	12	4	7	6	3	1	1	1	2	2	1	3
	Class 3														
7	**Gainesville**	E-16	6,860	18	5	5	32	8	4	7	2	6	4	2	14
	BAKER CO.	**Total**	**5,622**	**7**		**28**	**8**				**1**		**2**		**4**
	Class 0†	**Total**	5,272	6		21	4								1
8	Macclenny	C-17	350	1		7	4				1		2		3
	BAY CO.	**Total**	**11,407**	**42**		**49**	**23**	**5**	**2**	**1**	**2**	**2**	**5**	**2**	**11**
	Class 0	**Total**	5,614	7		25	1								2
	Class 1														
9	Lynn Haven	C-7	874	13		3	3	2			1	1	2		1
	Class 2														
10	Millville	C-7	1,887	4		11	6						1		
11	**Panama City**	C-17	1,722	14		6	13	3	2	1	1	1	1	2	7
12	Saint Andrews	C-6	1,310	4		4							1		1
	BRADFORD CO.	**Total**	**12,503**	**21**	**6**	**55**	**19**	**5**	**1**	**1**	**4**	**2**	**8**	**1**	**10**
	Class 0	**Total**	10,724	6	1	40	7				1	1	3		5
	Class 1														
13	Lake Butler	D-17	756	6	3	7	5	2			1		2		1
	Class 2														
14	**Starke**	D-17	1,023	9	2	8	7	3	1	1	2	1	3	1	4
	BREVARD CO.	**Total**	**8,505**	**132**	**1**	**32**	**25**	**7**	**2**	**2**	**12**	**6**	**7**	**5**	**16**
	Class 0	**Total**	4,659	48		24	6								5
	Class 1														
15	Eau Gallie	I-22	507	4		2	3	1		1	6	3	1		2
16	Melbourne	I-22	533	10		3	4	2			1	1	1	1	2
	Class 2														
17	Cocoa	H-21	1,445	45		3	6	2	1	1	2	2	2	2	3
18	**Titusville**	H-21	1,361	25	1	1	6	2	1		3		3	2	4
	BROWARD CO.	**Total**	**5,135**	**28**	**4**	**11**	**28**	**3**		**1**	**3**	**4**	**4**	**2**	**14**
	Class 0	**Total**	1,672			5	3								1
	Class 1														
19	Dania	J-10	762	3		3	3	1				1	1		2
20	Pompano	I-10	636	1		2	3								1
	Class 2														
21	**Fort Lauderdale**	J-10	2,065	24	1	1	19	2		1	3	3	3	2	10
	CALHOUN CO.	**Total**	**8,775**	**13**	**6**	**41**	**10**				**1**	**1**	**4**		**2**
	Class 0	**Total**	7,912	11	6	32	4						1		1
	Class 1														
22	**Blountstown**	B-8	863	2		9	6				1	1	3		1
	CITRUS CO.	**Total**	**5,220**	**32**	**1**	**31**	**5**	**2**				**2**	**8**	**2**	**5**
	Class 0	**Total**	3,144	17	1	19		2					2		1
	Class 1														
23	Crystal River	G-16	944	5		7	2					2	3	1	
	Class 2														
24	**Inverness**	G-17	1,132	10		5	3						3	1	4
	CLAY CO.	**Total**	**5,621**	**23**	**3**	**13**	**18**	**2**			**1**	**2**	**4**	**1**	**4**
	Class 0	**Total**	3,528	13		10	3						1		
	Class 2														
25	**Green Cove Springs**	D-18	2,093	10	3	3	15	2			1	2	3	1	4
	COLUMBIA CO.	**Total**	**14,290**	**23**	**11**	**31**	**33**	**7**	**3**	**2**	**3**	**3**	**8**	**2**	**10**
	Class 0	**Total**	10,949	12	2	15	5	1					1		

Map Key No.		Location on Map	Population	Woman's World Circulation		Gen'l Stores	Grocers	Dry Goods	Clothing	Boots & Shoes	Hardware	Furniture	Drugs	Jewelry	Autos & Garages
				Town	R.F.D.										
	COLUMBIA CO.—Continued														
	Class 3														
26	**Lake City**	C-16	3,341	11	9	16	28	6	3	2	3	3	7	2	10
	DADE CO.	**Total**	**42,753**	**134**	**19**	**27**	**205**	**50**	**9**	**8**	**18**	**32**	**53**	**18**	**80**
	Class 0	**Total**	9,835	27		18	21				2		6		13
	Class 1														
27	Miami Beach	K-10	644	1			6	1			1		2		2
	Class 2														
28	Coconut Grove	K-9	1,396	5	1	3	10	2			1		1	1	2
29	Homestead	L-9	1,307	19	8	3	8	3				1	2	1	4
	Class 5														
30	**Miami**	K-9	29,571	82	10	3	160	44	9	8	14	31	42	16	59
	DE SOTO CO.	**Total**	**25,434**	**173**	**19**	**86**	**77**	**16**	**4**	**3**	**18**	**14**	**18**	**4**	**37**
	Class 0	**Total**	15,562	44	2	56	11	3					5		9
	Class 1														
31	Avon Park	K-19	890	9		6	10	2		1	3		3		1
32	Bowling Green	K-18	692	3		3	3	2			1	1	1		2
33	Moore Haven	M-21	623	23		3	10		1		1	1	2		1
34	Sebring	K-19	812	12		5	10	1	1	1	5	5	1	1	2
	Class 2														
35	Punta Gorda	M-18	1,295	31		3	12	1			3	2	1	1	2
36	Wauchula	K-18	2,081	35	9	4	8	3	1		1	1	2	1	9
	Class 3														
37	**Arcadia**	L-18	3,479	16	8	6	13	4	1	1	4	4	3	1	11
	DUVAL CO.	**Total**	**113,540**	**171**	**25**	**54**	**515**	**64**	**11**	**37**	**20**	**46**	**75**	**27**	**104**
	Class 0	**Total**	19,207	7		38	33						4		9
	Class 3														
38	South Jacksonville	C-18	2,775	4	2	2	40	2		1	1	1	4		11
	Class 5														
39	**Jacksonville**	C-18	91,558	160	23	14	442	62	11	36	19	45	67	27	84
	ESCAMBIA CO.	**Total**	**49,386**	**45**	**11**	**86**	**217**	**22**	**5**	**11**	**4**	**9**	**14**	**8**	**27**
	Class 0	**Total**	18,351	14	3	59	10	1				1	2		4
	Class 5														
40	**Pensacola**	B-2	31,035	31	8	27	207	21	5	11	4	8	12	8	23
	FLAGLER CO.	**Total**	**2,442**	**7**	**1**	**9**	**3**						**1**		**1**	**1**	**4**
	Class 0	**Total**	1,760	2		5	1										1
	Class 1														
41	**Bunnell**	E-20	682	5	1	4	2						1		1	1	3
	FRANKLIN CO.	**Total**	**5,318**	**10**		**19**	**22**	**6**	**2**	**1**	**2**	**3**	**4**	**2**	**2**
	Class 0	**Total**	1,197	4		2									
	Class 2														
42	Carrabelle	D-9	1,055	4		13	3	1				1	1		
	Class 3														
43	**Apalachicola**	E-8	3,066	2		4	19	5	2	1	2	2	3	2	2
	GADSDEN CO.	**Total**	**23,539**	**35**	**8**	**54**	**38**	**5**	**1**	**1**	**4**	**3**	**8**	**1**	**9**
	Class 0	**Total**	20,421	25	4	40	12	1			2	1	4		6
	Class 3														
44	**Quincy**	B-10	3,118	10	4	14	26	4	1	1	2	2	4	1	3
	HAMILTON CO.	**Total**	**9,873**	**2**	**9**	**30**	**26**	**5**	**1**		**4**	**2**	**5**	**1**	**3**
	Class 0	**Total**	7,001			7	1								
	Class 1														
45	Jennings	B-14	628		3	10	5	1			1		1		
46	White Springs	C-16	984	2		7	7	1			1		2		1
	Class 2														
47	**Jasper**	B-15	1,260		6	6	13	3	1		2	2	2	1	2
	HERNANDO CO.	**Total**	**4,548**	**19**	**4**	**16**	**11**	**2**	**2**	**1**	**1**	**1**	**2**	**1**	**6**
	Class 0	**Total**	3,537	5		12	3								
	Class 2														
48	**Brooksville**	H-17	1,011	14	4	4	8	2	2	1	1	1	2	1	6

Bold Face Type Designates County Seat.
★ Designates State Capital.

¶ Designates Unincorporated Place (Shown only when County Seat.)
† Excepting County Seat Shown Separately.

FLORIDA—Continued

Explanation

Class 0—Incorporated Places under 500 Population and Unincorporated Places of All Sizes.
Class 1—Incorporated Places 500 to 1,000 Population. (Printed in Brown on Map).
Class 2—Incorporated Places 1,000 to 2,500 Population. (Printed in Red on Map).
Class 3—Incorporated Places 2,500 to 10,000 Population. (Printed in Green on Map).
Class 4—Incorporated Places 10,000 to 25,000 Population. (Printed in Blue on Map).
Class 5—Incorporated Places over 25,000 Population. (Printed in Black on Map).

Map Key No.		Location on Map	Population	Woman's World Circulation		Gen'l Stores	Grocers	Dry Goods	Clothing	Boots & Shoes	Hardware	Furniture	Drugs	Jewelry	Autos & Garages
				Town	R.F.D.										
	HILLSBOROUGH CO.	**Total**	**88,257**	**210**	**64**	**69**	**390**	**65**	**13**	**25**	**17**	**39**	**50**	**19**	**86**
	Class 0	**Total**	23,427	51	9	38	9								8
	Class 2														
49	Port Tampa City	J-16	1,030	6		2	6						1		
	Class 3														
50	Plant City	J-17	3,729	28	20	9	26	7	1	2	3	5	6	2	12
51	West Tampa	1-16	8,463	1		(See Tampa for Stores)									
	Class 5														
52	**Tampa**	J-16	51,608	124	35	20	349	58	12	23	14	34	43	17	66
	HOLMES CO.	**Total**	**12,850**	**6**	**1**	**36**	**4**	**1**			**2**		**5**		**3**
	Class 0	**Total**	10,773	3		24	1						2		2
	Class 1														
53	Noma	A- 7	847			2	1	1					1		
	Class 2														
54	**Bonifay**	A- 6	1,230	3	1	10	2				2		2		1
	JACKSON CO.	**Total**	**31,224**	**31**	**3**	**127**	**29**	**5**			**4**	**2**	**17**	**1**	**15**
	Class 0	**Total**	27,885	17	1	97	12						9		8
	Class 1														
55	Graceville	A- 7	840	2	2	12	2	1			2		4		2
	Class 2														
56	**Marianna**	A- 8	2,499	12		18	15	4			2	2	4	1	5
	JEFFERSON CO.	**Total**	**14,502**	**15**	**1**	**47**	**19**	**4**		**2**	**3**	**1**	**4**	**1**	**5**
	Class 0	**Total**	12,798	7	1	34	6						2		2
	Class 2														
57	**Monticello**	B-12	1,704	8		13	13	4		2	3	1	2	1	3
	LAFAYETTE CO.	**Total**	**6,242**	**10**	**1**	**28**	**6**	**2**				**1**	**5**		**5**
	Class 0	**Total**	5,711	7	1	24	3						3		2
	Class 1														
58	**Mayo**	C-14	531	3		4	3	2				1	2		3
	LAKE CO.	**Total**	**12,744**	**119**	**3**	**39**	**48**	**11**	**4**	**3**	**4**	**7**	**15**	**9**	**29**
	Class 0†	**Total**	7,992	47		33	16	2					3	2	12
59	**Tavares**	G-18	359	6			2	1					1		4
	Class 1														
60	Mount Dora	G-19	725	10			5	2	1	1			3	1	2
61	Umatilla	G-19	640	8	1	4	3	1					1	1	1
	Class 2														
62	Eustis	G-19	1,193	29			7	2			2	3	4	2	3
63	Leesburg	G-18	1,835	19	2	2	15	3	3	2	2	4	3	3	7
	LEE CO.	**Total**	**9,540**	**65**	**2**	**32**	**25**	**6**	**1**	**4**	**5**	**4**	**5**	**3**	**9**
	Class 0	**Total**	5,862	33	1	30	6				1		1		1
	Class 3														
64	**Fort Myers**	N-18	3,678	32	1	2	19	6	1	4	4	4	4	3	8
	LEON CO.	**Total**	**18,059**	**26**	**7**	**29**	**39**	**12**	**4**	**4**	**3**	**2**	**3**	**2**	**10**
	Class 0	**Total**	12,422	10	1	18	4	1							1
	Class 3														
65	**Tallahassee★**	B-11	5,637	16	6	11	35	11	4	4	3	2	3	2	9
	LEVY CO.	**Total**	**9,921**	**24**	**4**	**40**	**23**				**2**	**1**	**7**		**9**
	Class 0†	**Total**	7,873	13		26	10						1	2	5
	Class 1														
66	**Bronson¶**	E-15	530	2	1	3	3						1		1
67	Cedar Keys	F-14	695	3		4	4				1		2		2
68	Williston	E-16	823	6	3	7	6				1		2		1
	LIBERTY CO.	**Total**	**5,006**	**6**		**28**	**5**	**2**					**3**	**2**	**9**
	Class 0†	**Total**	4,206	3		23	4	1					2	2	6
	Class 1														
69	**Bristol¶**	B- 9	800	3		5	1	1					1		3
	MADISON CO.	**Total**	**16,516**	**14**	**14**	**55**	**17**	**3**			**2**	**1**	**7**	**1**	**11**
	Class 0	**Total**	13,896	2	3	27	4						2		4
	Class 1														
70	Greenville	B-13	668	1	3	9	5	1			1		1		3
	Class 2														
71	**Madison**	B-14	1,952	11	8	19	8	2			1	1	4	1	4
	MANATEE CO.	**Total**	**18,712**	**127**	**7**	**50**	**70**	**13**	**4**	**7**	**10**	**10**	**30**	**10**	**30**
	Class 0	**Total**	8,905	45		27	13						2		3
	Class 1														
72	Ellenton	K-16	668			4	4						14	5	1
	Class 2														
73	Manatee	K-16	1,076	20	2	4	8	1			1		3		3
74	Palmetto	K-16	2,046	7	2	7	14	4	1	2	2	3	4	1	9
75	Sarasota	L-16	2,149	15	2	4	14	4	2	2	4	2	2	2	5
	Class 3														
76	**Bradentown**	K-16	3,868	40	1	4	17	4	1	3	3	5	5	2	9

Map Key No.		Location on Map	Population	Woman's World Circulation		Gen'l Stores	Grocers	Dry Goods	Clothing	Boots & Shoes	Hardware	Furniture	Drugs	Jewelry	Autos & Garages
				Town	R.F.D.										
	MARION CO.	**Total**	**23,968**	**96**	**14**	**79**	**54**	**11**	**4**	**2**	**4**	**6**	**11**	**3**	**27**
	Class 0	**Total**	17,869	63	8	72	10	3					1		8
	Class 2														
77	Dunnellon	F-16	1,185	11		5	5	3	1		2	1	3		3
	Class 3														
78	**Ocala**	F-17	4,914	22	6	2	39	5	3	2	2	5	7	3	16
	MONROE CO.	**Total**	**19,550**	**23**		**11**	**68**	**20**	**7**	**6**	**4**	**8**	**13**	**5**	**4**
	Class 0	**Total**	801	2		8									
	Class 4														
79	**Key West**	O- 5	18,749	21		3	68	20	7	6	4	8	13	5	4
	NASSAU CO.	**Total**	**11,340**	**19**		**20**	**33**	**3**	**2**	**1**	**3**	**2**	**8**	**2**	**9**
	Class 0	**Total**	4,860			10	2								1
	Class 1														
80	Callahan	B-18	511	2		2	5						3		2
81	Hilliard	B-18	512	17		6	4								2
	Class 3														
82	**Fernandina**	B-19	5,457			2	22	3	2	1	3	2	5	2	4
	OKALOOSA CO.	**Total**	**9,360**	**24**	**2**	**47**	**7**	**1**			**1**	**1**	**6**		**6**
	Class 0	**Total**	8,338	17	2	31	6	1			1	1	3		3
	Class 1														
83	**Crestview**	A- 4	500	1		11							2		3
84	Holt	A- 3	522	6		5	1						1		
	OKEECHOBEE CO.	**Total**	**2,132**	**10**		**8**	**1**	**1**	**1**		**2**	**1**	**3**		**2**
	Class 0	**Total**	1,232	1		3									
	Class 1														
85	**Okeechobee**	L-22	900	9		5	1	1	1		2	1	3		2
	ORANGE CO.	**Total**	**19,890**	**153**	**17**	**32**	**98**	**17**	**3**	**5**	**7**	**8**	**14**	**6**	**42**
	Class 0	**Total**	7,711	29	4	21	15				1		2		7
	Class 1														
86	Apopka	H-19	798	12			3	2			1		1		2
	Class 2														
87	Winter Garden	H-19	1,021	6		5	5	3		1	1		2		3
88	Winter Park	H-20	1,078	15			9	1		1	1		1		4
	Class 3														
89	**Orlando**	H-20	9,282	91	13	6	66	11	3	3	3	8	8	6	26
	OSCEOLA CO.	**Total**	**7,195**	**88**	**5**	**8**	**31**	**8**	**2**	**5**	**3**	**3**	**3**	**3**	**11**
	Class 0	**Total**	2,462	7		5	1								1
	Class 2														
90	Saint Cloud	1-20	2,011	56		1	17	2	1	1	2	1	1	1	4
	Class 3														
91	**Kissimmee**	1-19	2,722	25	5	2	13	6	1	4	1	2	2	2	6
	PALM BEACH CO.	**Total**	**18,654**	**137**		**11**	**101**	**35**	**6**	**8**	**6**	**10**	**16**	**10**	**37**
	Class 0	**Total**	5,925	47			32	16	1				1		6
	Class 1														
92	Stuart	L-23	778	8		1	6	2			1	1	2	1	5
	Class 2														
93	Delray	O-23	1,051	10		5	2	2		1	2	1	2	1	3
94	Lake Worth	N-23	1,106	25		2	11	2		1	2	2	2	1	6
95	Palm Beach	M-23	1,135	5			3		1	1			2	1	2
	Class 3														
96	**West Palm Beach**	N-23	8,659	42		3	47	13	4	5	1	6	7	6	15
	PASCO CO.	**Total**	**8,802**	**45**	**12**	**30**	**26**	**6**		**2**	**4**	**1**	**5**	**2**	**13**
	Class 0	**Total**	6,929	29	2	22	15	4			1		1		4
	Class 1														
97	Zephyrhills	I-17	577	7		2	5	1		1	1	1	1	1	1
	Class 2														
98	**Dade City**	H-17	1,296	9	10	6	6	1		1	2		3	1	8
	PINELLAS CO.	**Total**	**28,265**	**242**	**30**	**24**	**160**	**24**	**7**	**9**	**12**	**15**	**26**	**12**	**70**
	Class 0	**Total**	8,255	39		9	21	2		1	1		3		8
	Class 1														
99	Dunedin	J-15	642	4		3	3	1				2			1
100	Largo	J-15	599	12		4	3				1		1	1	4
	Class 2														
101	**Clearwater**	J-15	2,427	45	11	2	16	5	2	2	3	4	3	2	8
102	Tarpon Springs	I-15	2,105	13		3	17	3	2		2	1	3	1	5
	Class 4														
103	Saint Petersburg	J-16	14,237	129	19	3	100	13	3	6	5	8	16	8	44
	POLK CO.	**Total**	**38,661**	**228**	**48**	**69**	**148**	**29**	**15**	**17**	**18**	**20**	**32**	**19**	**82**
	Class 0	**Total**	20,109	53		32	25	1			3	1	6		14
	Class 1														
104	Auburndale	I-18	715	10	8	1	2	1					1		4
105	Haines City	I-19	651	9		5	7	3	1	1	1	2	2		6
106	Lake Wales	J-19	796	31	2	7	8		1		2	2	2		4

Bold Face Type Designates County Seat.
★ Designates State Capital.
¶ Designates Unincorporated Place (Shown only when County Seat.)
† Excepting County Seat Shown Separately.

L

FLORIDA—Continued

Explanation

Class 0—Incorporated Places under 500 Population and Unincorporated Places of All Sizes.
Class 1—Incorporated Places 500 to 1,000 Population. (Printed in Brown on Map).
Class 2—Incorporated Places 1,000 to 2,500 Population. (Printed in Red on Map).
Class 3—Incorporated Places 2,500 to 10,000 Population. (Printed in Green on Map).
Class 4—Incorporated Places 10,000 to 25,000 Population. (Printed in Blue on Map).
Class 5—Incorporated Places over 25,000 Population. (Printed in Black on Map).

Map Key No.		Location on Map	Population	Woman's World Circulation		Gen'l Stores	Grocers	Dry Goods	Clothing	Boots & Shoes	Hardware	Furniture	Drugs	Jewelry	Autos & Garages
				Town	R.F.D.										
	POLK CO.—Continued														
	Class 2														
107	Fort Meade	J-18	2,029	10	10	6	11	6	1	2	2	4	3	4	7
108	Mulberry	J-18	1,499	16	.....	2	12	3	2	1	1	4	2	2	8
109	Winter Haven	I-19	1,597	21	4	2	11	4	3	2	2	1	3	2	7
	Class 3														
110	**Bartow**	J-18	4,203	23	6	4	20	3	1	5	3	2	4	3	10
111	Lakeland	I-18	7,062	55	18	10	52	8	6	6	4	4	9	8	22
	PUTNAM CO.	**Total**	**14,568**	**65**	**7**	**41**	**61**	**12**	**2**	**8**	**3**	**6**	**8**	**5**	**14**
	Class 0	**Total**	7,879	37	..	35	16	2	...	...	...	.	1	...	1
	Class 1														
112	Crescent City	E-19	838	9	.....	3	6	1	...	...	...	1	3	1	3
113	Palatka Heights	E-18	749	..	..	(See Palatka for Stores)									
	Class 3														
114	**Palatka**	E-18	5,102	19	7	3	39	9	2	8	3	5	4	4	10
	SAINT JOHNS CO.	**Total**	**13,061**	**71**	....	**21**	**42**	**12**	**4**	**5**	**3**	**1**	**8**	**6**	**16**
	Class 0	**Total**	6,108	24	.....	16	10	...	...	...	...	...	1	...	3
	Class 1														
115	Hastings	D-19	761	5	.....	4	6	2	...	...	1	...	3	...	5
	Class 3														
116	**Saint Augustine**	D-19	6,192	42	.....	1	26	10	4	5	2	1	4	6	8
	SAINT LUCIE CO.	**Total**	**7,886**	**80**	**16**	**18**	**30**	**7**	**1**	**2**	**5**	**2**	**10**	**3**	**15**
	Class 0	**Total**	1,978	28	.....	12	13	2	...	...	2	...	3	...	4
	Class 1														
117	Vero	K-23	793	17	4	4	5	2	...	...	...	1	3	1	4
	Class 2														
118	**Fort Pierce**	K-23	2,115	35	12	2	12	3	1	2	3	1	4	2	7
	SANTA ROSA CO.	**Total**	**13,670**	**11**	**6**	**47**	**24**	**3**	...	**1**	**1**	**2**	**1**	**1**	**4**
	Class 0	**Total**	12,076	6	4	33	9	...	...	...	...	...	...	...	2
	Class 2														
119	**Milton**	B-2	1,594	5	2	14	15	3	...	1	1	2	1	1	2
	SEMINOLE CO.	**Total**	**10,986**	**51**	**10**	**29**	**42**	**7**	**1**	**5**	**2**	**2**	**7**	**3**	**10**
	Class 0	**Total**	5,398	24	..	23	7	...	...	...	...	...	1	...	3
	Class 3														
120	**Sanford**	G-20	5,588	27	10	6	35	7	1	5	2	2	6	3	7
	SUMTER CO.	**Total**	**7,851**	**34**	**6**	**28**	**19**	**5**	..	**1**	**2**	**2**	**7**	...	**12**
	Class 0†	**Total**	6,237	23	3	20	7	3	...	...	...	1	4	...	6
121	**Bushnell**	H-17	400	4	3	3	4	2	...	...	1	1	1	...	4
	SUMTER CO.—Continued														
	Class 1														
122	Center Hill	H-18	574	5	.....	..	4	...	...	1	1	...	1	...	...
123	Coleman	G-17	640	2	.....	5	4	...	...	...	...	...	1	..	2
	SUWANNEE CO.	**Total**	**19,789**	**22**	**17**	**61**	**35**	**10**	**1**	**1**	**5**	**4**	**12**	**3**	**17**
	Class 0	**Total**	15,978	10	7	30	8	1	...	...	...	...	4	...	4
	Class 1														
124	Branford	D-15	708	3	2	14	5	2	...	...	1	...	1	...	3
	Class 3														
125	**Live Oak**	C-15	3,103	9	8	17	22	7	1	1	4	4	7	3	10
	TAYLOR CO.	**Total**	**11,219**	**11**	**2**	**23**	**19**	**6**	**1**	...	**2**	...	**1**	**2**	**6**
	Class 0	**Total**	9,263	5	.....	14	5	...	...	...	...	...	...	...	1
	Class 2														
126	**Perry**	C-13	1,956	6	2	9	14	6	1	...	2	...	1	2	5
	VOLUSIA CO.	**Total**	**23,374**	**196**	**4**	**42**	**100**	**11**	**3**	**9**	**11**	**9**	**24**	**8**	**61**
	Class 0	**Total**	8,932	73	2	29	4	...	...	...	...	...	3	...	13
	Class 1														
127	Daytona Beach	F-21	825	20	.....	...	7	...	...	...	2	2	3	...	8
128	Lake Helen	G-20	978	5	.....	2	3	...	...	...	...	...	1	...	1
129	Seabreeze	F-21	571	.....	.....	...	1	...	...	...	...	...	1	1	1
	Class 2														
130	New Smyrna	F-21	2,007	34	.....	3	10	4	1	3	2	1	4	1	4
131	Ormond	F-20	1,292	3	.....	2	7	1	...	...	...	...	1	...	1
	Class 3														
132	Daytona	F-20	5,445	37	.....	5	47	4	2	5	4	3	8	3	17
133	**De Land**	F-20	3,324	24	2	1	21	2	...	1	3	3	3	3	16
	WAKULLA CO.	**Total**	**5,129**	**8**	.....	**27**	**4**	**1**	...	...	...	...	**1**	...	**2**
	Class 0†	**Total**	4,849	8	.....	26	3	1	...	...	...	...	...	...	2
134	**Crawfordville¶**	C-10	280	.....	.....	1	1	...	...	...	...	...	1	...	...
	WALTON CO.	**Total**	**12,119**	**25**	**3**	**32**	**13**	**2**	**1**	**1**	**1**	**2**	**3**	**2**	**8**
	Class 0	**Total**	10,022	10	3	27	4	...	...	...	...	...	...	...	3
	Class 2														
135	**De Funiak Springs**	A-5	2,097	15	.....	5	9	2	1	1	1	2	3	2	5
	WASHINGTON CO.	**Total**	**11,828**	**23**	**5**	**45**	**6**	**3**	**1**	**1**	**2**	**1**	**4**	**1**	**8**
	Class 0†	**Total**	9,877	10	3	26	2	...	...	...	...	...	...	...	2
136	**Vernon¶**	B-6	145	4	.....	6	1	...	...	...	...	...	...	...	1
	Class 2														
137	Chipley	A-7	1,806	9	2	13	3	3	1	1	2	1	4	1	5

Bold Face Type Designates County Seat.
★ Designates State Capital.
¶ Designates Unincorporated Place (Shown only when County Seat.)
† Excepting County Seat Shown Separately.

GEORGIA

TOTALS FOR THE STATE

Population	Woman's World Circulation		Gen'l Stores	Grocers	Dry Goods	Clothing	Boots & Shoes	Hardware	Furniture	Drugs	Jewelry	Autos & Garages
	Town	R.F.D.										
2,895,832	2,334	1,269	6,528	5,424	921	370	455	417	451	1,094	296	1,400

Places Shown on Map

31 Places under 500 Population
107 Places 500 to 1,000 Population
87 Places 1,000 to 2,500 Population
47 Places 2,500 to 10,000 Population
7 Places 10,000 to 25,000 Population
5 Places over 25,000 Population

Explanation

Class 0—Incorporated Places under 500 Population and Unincorporated Places of All Sizes.
Class 1—Incorporated Places 500 to 1,000 Population. (Printed in Brown on Map).
Class 2—Incorporated Places 1,000 to 2,500 Population. (Printed in Red on Map).
Class 3—Incorporated Places 2,500 to 10,000 Population. (Printed in Green on Map).
Class 4—Incorporated Places 10,000 to 25,000 Population. (Printed in Blue on Map).
Class 5—Incorporated Places over 25,000 Population. (Printed in Black on Map).

Map Key No.		Location on Map	Population	Woman's World Circulation		Gen'l Stores	Grocers	Dry Goods	Clothing	Boots & Shoes	Hardware	Furniture	Drugs	Jewelry	Autos & Garages
				Town	R.F.D.										
	APPLING CO.	Total	**10,594**	**7**	**3**	**20**	**15**	**5**	**2**	**1**	**1**	**1**	**2**	...	**3**
	Class 0	Total	9,452	2	1	11	2	...	...	...	...	...	...	...	2
	Class 2														
1	**Baxley**	M-17	1,142	5	2	9	13	5	2	1	1	1	2	...	1
	ATKINSON CO.	Total	**7,656**	**10**	**4**	**23**	**23**	**7**	**1**	...	**2**	**3**	**4**	**1**	**1**
	Class 0	Total	5,653	3	1	...	8	5	...	...	...	...	...	...	...
	Class 1														
2	**Pearson**	K-19	792	6	1	8	5	1	...	...	2	1	3	1	1
	Class 2														
3	Willacooche	J-19	1,211	1	2	15	10	1	1	...	...	2	1	...	...
	BACON CO.	Total	**6,460**	**4**	**4**	**11**	**4**	**1**	**1**	...	**1**	...	**2**	...	**1**
	Class 0	Total	5,399	1	.....	4	...	...	...	...	...	...	...	...	...
	Class 2														
4	**Alma**	L-18	1,061	3	4	7	4	1	1	..	1	...	2	...	1
	BAKER CO.	Total	**8,298**	**3**	**1**	**12**	**4**	**1**	...	...	...	...	**2**	...	**1**
	Class 0†	Total	7,921	.....	.....	7	...	...	...	...	...	...	...	...	...
5	**Newton**	E-19	377	3	1	5	4	1	...	...	...	...	2	...	1
	BALDWIN CO.	Total	**19,791**	**15**	**4**	**31**	**23**	**6**	**4**	**3**	**3**	**3**	**6**	**2**	**4**
	Class 0	Total	15,172	5	.....	12	1	...	...	...	...	...	...	...	...
	Class 3														
6	**Milledgeville**	I-11	4,619	10	4	19	22	6	4	3	3	3	6	2	4
	BANKS CO.	Total	**11,814**	**4**	**1**	**23**	**6**	**1**	**1**	...	**2**	**1**	**2**	**1**	**4**
	Class 0†	Total	11,061	.....	.....	...	...	...	...	...	...	...	...	...	...
7	**Homer**	H- 6	291	2	.....	13	...	...	...	...	...	...	...	...	1
	Class 1														
8	Maysville (See also Jackson Co.)	H- 6	462	2	1	10	6	1	1	...	2	1	2	1	3
	BARROW CO.	Total	**13,188**	**6**	**8**	**38**	**24**	**4**	**2**	**3**	**5**	**3**	**6**	**5**	**8**
	Class 0	Total	9,133	2	1	12	3	1	...	...	1	...	1	...	1
	Class 1														
9	Statham	H- 7	720	.....	1	13	3	...	...	...	1	1	2	1	..
	Class 3														
10	**Winder**	H- 7	3,335	4	6	13	18	3	2	3	3	2	3	4	7
	BARTOW CO.	Total	**24,527**	**19**	**5**	**72**	**32**	**6**	**4**	**6**	**3**	**4**	**8**	**3**	**10**
	Class 0	Total	18,767	9	2	43	7	...	...	...	...	...	...	...	3
	Class 1														
11	Adairsville	C- 5	814	7	2	11	1	...	...	...	...	1	2	...	1
12	Kingston	C- 6	596	1	.....	9	1	...	...	...	...	...	2	...	...
	Class 3														
13	**Cartersville**	D- 6	4,350	2	1	9	23	6	4	6	3	3	4	3	6
	BEN HILL CO.	Total	**14,599**	**28**	**16**	**4**	**34**	**13**	**2**	**3**	**4**	**3**	**6**	**1**	**11**
	Class 0	Total	7,729	.....	.....	...	...	...	...	...	...	...	...	...	...
	Class 3														
14	**Fitzgerald**	I-18	6,870	28	16	4	34	13	2	3	4	3	6	1	11
	BERRIEN CO.	Total	**15,573**	**17**	**9**	**39**	**19**	**4**	**1**	...	**3**	**3**	**6**	...	**8**
	Class 0	Total	11,485	1	.....	13	1	...	...	...	...	...	...	...	1
	Class 1														
15	Alapaha	I-19	503	3	1	4	2	...	...	...	...	...	1	...	1
16	Milltown	J-21	860	2	2	6	2	1	...	...	1	1	2	...	1
17	Ray City	J-20	700	2	.....	4	4	1	...	...	1	1	1	...	...
	Class 2														
18	**Nashville**	I-20	2,025	9	6	12	10	2	1	...	1	1	2	...	5
	BIBB CO.	Total	**71,304**	**64**	**21**	**72**	**275**	**30**	**16**	**22**	**2**	**19**	**39**	**3**	**40**
	Class 0	Total	18,309	8	7	27	...	...	...	...	...	...	2	...	...
	Class 5														
19	**Macon**	H-12	52,995	56	14	45	275	30	16	22	2	19	37	3	40

Map Key No.		Location on Map	Population	Woman's World Circulation		Gen'l Stores	Grocers	Dry Goods	Clothing	Boots & Shoes	Hardware	Furniture	Drugs	Jewelry	Autos & Garages
				Town	R.F.D.										
	BLECKLEY CO.	Total	**10,532**	**6**	**10**	**21**	**10**	**5**	**2**	**1**	**2**	**1**	**5**	...	**6**
	Class 0	Total	8,511	...		...									
	Class 2														
20	**Cochran**	I-14	2,021	6	10	21	10	5	2	1	2	1	5	...	6
	BROOKS CO.	Total	**24,538**	**17**	**8**	**45**	**25**	**7**	**3**	...	**5**	**2**	**7**	**1**	**8**
	Class 0	Total	19,200	2	1	14	3	1	...	...	1	1	2	...	4
	Class 1														
21	Morven	H-21	530	2	.....	7	3	...	...	...	...	...	1	...	...
242	Pavo (See also Thomas Co.)	G-21	415	(See Thomas Co.)		(See Thomas Co. for Stores)									
	Class 3														
22	**Quitman**	H-22	4,393	13	7	24	19	6	3	...	4	1	4	1	4
	BRYAN CO.	Total	**6,343**	**8**	**7**	**28**	**5**	...	...	...	...	...	**2**	...	**3**
	Class 0†	Total	5,676	7	5	17	...	...	...	...	...	...	...	...	...
23	**Clyde¶**	Q-16	107	1	.....	3	..	...	...	...	...	...	...	...	...
	Class 1														
24	Pembroke	P-16	560	.....	2	8	5	...	...	...	...	...	2	...	3
	BULLOCH CO.	Total	**26,133**	**12**	**21**	**53**	**22**	**7**	**4**	**2**	**3**	**2**	**12**	**5**	**10**
	Class 0	Total	21,726	6	5	27	5	1	1	...	1	...	3	1	2
	Class 1														
25	Brooklet	P-14	600	2	4	8	3	...	...	...	...	...	2	...	1
	Class 3														
26	**Statesboro**	O-14	3,807	4	12	18	14	6	3	2	2	2	7	4	7
	BURKE CO.	Total	**30,836**	**9**	**8**	**110**	**39**	**16**	**8**	**8**	**4**	**5**	**9**	**1**	**20**
	Class 0	Total	25,971	2	5	65	10	5	5	3	1	2	2	...	10
	Class 1														
27	Midville	M-12	985	3	2	13	6	3	1	1	1	...	1	...	5
28	Vidette	M-11	569	1	.....	5	1	1	...	...	...	...	...	...	...
	Class 3														
29	**Waynesboro**	N-11	3,311	3	1	27	22	7	2	4	2	3	6	1	5
	BUTTS CO.	Total	**12,327**	**11**	**9**	**31**	**12**	...	...	...	**2**	**1**	**5**	**1**	**4**
	Class 0	Total	10,300	.....	.....	15	...	...	...	...	...	...	2	...	...
	Class 2														
30	**Jackson**	G-10	2,027	11	9	16	12	...	...	...	2	1	3	1	4
	CALHOUN CO.	Total	**10,225**	**8**	**4**	**48**	**20**	**4**	...	**1**	**3**	**2**	**8**	**2**	**10**
	Class 0†	Total	7,948	2	.....	13	1	...	...	...	...	...	3	...	3
31	**Morgan**	D-18	341	.....	1	9	1	...	...	...	...	...	1	...	1
	Class 1														
32	Edison	D-18	885	4	3	15	7	2	...	1	2	1	2	...	3
	Class 2														
33	Arlington (See also Early Co.)	D-19	1,051	2	.....	11	11	2	...	...	1	1	2	2	3
	CAMDEN CO.	Total	**6,969**	**27**	**6**	**31**	**5**	...	...	...	...	...	**3**	...	**2**
	Class 0	Total	6,145	4	6	22	5	...	...	...	...	...	2	...	2
	Class 1														
34	**Saint Marys**	P-22	824	23	.....	9	...	...	...	...	...	...	1	...	...
	CAMPBELL CO.	Total	**11,709**	**12**	**6**	**34**	**20**	**1**	**1**	**1**	**5**	...	**4**	**1**	**5**
	Class 0	Total	8,524	4	.....	14	1	...	...	...	...	...	...	...	...
	Class 1														
35	Palmetto	D- 9	965	3	1	8	8	1	1	1	2	...	1	...	1
36	Union City	D- 9	620	1	.....	3	2	...	...	...	...	...	1	...	1
	Class 2														
37	**Fairburn**	D- 9	1,600	4	5	9	9	...	...	...	3	...	2	1	3
	CANDLER CO.	Total	**9,228**	.....	**3**	**18**	**9**	**3**	**1**	...	**3**	...	**3**	**1**	**4**
	Class 0	Total	8,320	.....	.....	8	2	1	...	...	...	...	...	...	1
	Class 1														
38	**Metter**	N-14	908	.....	3	10	7	2	1	...	3	...	3	1	3

Bold Face Type Designates County Seat.
★ Designates State Capital.
¶ Designates Unincorporated Place (Shown only when County Seat.)
† Excepting County Seat Shown Separately.

GEORGIA—Continued

Explanation

Class 0—Incorporated Places under 500 Population and Unincorporated Places of All Sizes.
Class 1—Incorporated Places 500 to 1,000 Population. (Printed in Brown on Map).
Class 2—Incorporated Places 1,000 to 2,500 Population. (Printed in Red on Map).
Class 3—Incorporated Places 2,500 to 10,000 Population. (Printed in Green on Map).
Class 4—Incorporated Places 10,000 to 25,000 Population. (Printed in Blue on Map).
Class 5—Incorporated Places over 25,000 Population. (Printed in Black on Map).

Map Key No.		Location on Map	Population	Woman's World Circulation		Gen'l Stores	Grocers	Dry Goods	Clothing	Boots & Shoes	Hardware	Furniture	Drugs	Jewelry	Autos & Garages
				Town	R.F.D.										
	CARROLL CO.	**Total**	**34,752**	**33**	**37**	**101**	**38**	**15**	**5**	**7**	**7**	**4**	**11**	**2**	**19**
	Class 0	**Total**	**27,674**	10	10	35	3	...	...	...	...	...	2	...	3
	Class 1														
39	Temple	C- 8	621	3	1	7	4	1	...	...	1	...	1	...	1
	Class 2														
40	Bowdon	B- 9	1,047	5	10	18	4	2	...	...	1	1	2	1	2
41	Villa Rica	C- 8	1,047	5	4	10	9	4	2	1	2	1	2	...	3
	Class 3														
42	**Carrollton**	B- 9	4,363	10	12	31	18	8	3	6	3	2	4	1	10
	CATOOSA CO.	**Total**	**6,677**	**5**	**11**	**13**	**5**	..	..		**1**	..	**1**	...	**2**
	Class 0†	**Total**	6,205	1	.....	7	...	...	...	...	...	...	...	...	...
43	**Ringgold**	B- 3	472	4	11	6	5	...	...	..	1	...	1	...	2
	CHARLTON CO.	**Total**	**4,536**	8	3	**14**	**5**	...	...	...	...	...	2	...	**4**
	Class 0†	**Total**	4,139	6		9	1	...	...	...	...	...	...	...	...
44	**Folkston**	N-22	397	2	3	5	4	...	...	...	...	...	2	...	4
	CHATHAM CO.	**Total**	**100,032**	**67**	**5**	**17**	**350**	**62**	**29**	**39**	**5**	**21**	**52**	**24**	**30**
	Class 0	**Total**	16,059	6	..	10	6	...	...	...	...	...	...	...	..
	Class 1														
45	Warsaw	R-16	721	4	..	(Stores included in unincs. towns)									
	Class 5														
46	**Savannah**	R-16	83,252	57	5	7	344	62	29	39	5	21	52	24	30
	CHATTAHOOCHEE CO.	**Total**	**5,266**	**6**	**1**	**13**	..	...	...	...	...	...	**1**	...	**2**
	Class 0†	**Total**	4,990	5	.....	1	...	...	...	...	...	...	...	...	..
47	**Cusseta**	C-15	276	1	1	12	...	...	...	...	...	...	1	...	2
	CHATTOOGA CO.	**Total**	**14,312**	**10**	**23**	**46**	**9**	...	..	.	**4**	..	**4**	...	**4**
	Class 0	**Total**	**11,721**	4	8	30	4	...	.	..	2	...	2	...	3
	Class 2														
48	**Summerville**	A- 5	1,003	2	10	9	5	...	...	...	2	...	2	...	1
49	Trion	B- 4	1,588	4	5	7	...	...	...	...	...	...	...	...	...
	CHEROKEE CO.	**Total**	**18,569**	**23**	**13**	**62**	**16**	**2**	..	...	**3**	...	**5**	..	**8**
	Class 0	**Total**	15,081	9	5	29	4	...	...	...	2	...	2	...	2
	Class 1														
50	Ball Ground	E- 5	809	5	1	21	5	...	...	...	...	...	1	...	3
	Class 3														
51	**Canton**	F- 6	2,679	9	7	12	7	2	...	...	1	...	2	...	3
	CLARKE CO.	**Total**	**26,111**	**29**	**10**	**31**	**66**	**19**	**6**	**9**	**4**	**3**	**8**	**6**	**21**
	Class 0	**Total**	8,859	.....	.....	...	...	...	...	...	...	...	...	...	...
	Class 1														
52	Winterville	I- 7	504	2	1	5	2	...	...	...	...	...	1	...	2
	Class 4														
53	**Athens**	I- 7	16,748	27	9	26	64	19	6	9	4	3	7	6	19
	CLAY CO.	**Total**	**7,557**	**6**	.....	**10**	**12**	**4**	...	**3**	**2**	**1**	**3**	...	**5**
	Class 0	**Total**	6,320	2	.....	3	2	...	...	...	...	...	...	...	1
	Class 2														
54	**Fort Gaines**	B-18	1,237	4	.....	7	10	4	...	3	2	1	3	...	4
	CLAYTON CO.	**Total**	**11,159**	**9**	**2**	**48**	**5**	...	...	...	...	**1**	**3**	...	**4**
	Class 0	**Total**	10,099	7	2	41	2	...	...	...	...	...	1	...	2
	Class 2														
55	**Jonesboro**	E- 9	1,060	2	.....	7	3	...	...	...	...	1	2	..	2
	CLINCH CO.	**Total**	**7,984**	**8**	**3**	**22**	**6**	...	...	...	**1**	**1**	**2**	..	**3**
	Class 0	**Total**	7,357	6	2	16	3	...	...	..	...	...	...	..	1
	Class 1														
56	**Homerville**	K-21	627	2	1	6	3	...	...	...	1	1	2	...	2
	COBB CO.	**Total**	**30,437**	**44**	**33**	**55**	**51**	**13**	**4**	**11**	**5**	**5**	**18**	**5**	**16**
	Class 0	**Total**	20,354	5	12	17	8	1	...	...	...	1	4	...	2
	Class 1														
57	Austell	D- 8	758	1	1	6	4	...	...	...	...	...	2	...	2
58	Smyrna	E- 8	791	4	7	5	3	...	...	...	...	...	2	...	1
	Class 2														
59	Acworth	D- 7	1,117	6	6	10	5	2	...	1	2	1	1	2	2
60	Roswell	E- 7	1,227	4	4	4	5	1	...	1	...	...	4	1	2
	Class 3														
61	**Marietta**	D- 7	6,190	24	3	13	26	9	4	9	3	3	5	2	7
	COFFEE CO.	**Total**	**18,653**	**18**	**6**	**26**	**20**	**9**	**3**	**1**	**6**	**3**	**12**	...	**9**
	Class 0	**Total**	13,620	5	2	10	3	...	...	...	1	...	2	...	...
	Class 1														
62	Broxton	K-18	696	.....	1	4	4	1	...	...	1	1	3	...	...
63	Nicholls	L-18	936	1	1	3	3	3	1	...	...	...	2	...	1
	Class 3														
64	**Douglas**	K-18	3,401	12	2	9	10	5	2	1	4	2	5	...	8

Map Key No.		Location on Map	Population	Woman's World Circulation		Gen'l Stores	Grocers	Dry Goods	Clothing	Boots & Shoes	Hardware	Furniture	Drugs	Jewelry	Autos & Garages
				Town	R.F.D.										
	COLQUITT CO.	**Total**	**29,332**	**14**	**11**	**35**	**42**	**7**	**2**	**2**	**7**	**4**	**9**	**2**	**12**
	Class 0	**Total**	21,059	1	.....	15	9	...	...	...	...	...	2	...	3
	Class 1														
65	Doerun	G-19	919	4	.....	9	9	1	...	...	1	1	2	...	2
66	Norman Park	H-20	565	2	5	6	...	...	...	...	1	...	1	...	...
	Class 3														
67	**Moultrie**	G-20	6,789	**7**	6	5	24	6	2	2	5	3	4	2	7
	COLUMBIA CO.	**Total**	**11,718**	**6**	.....	**34**	**12**	**2**	**1**	**2**	**1**	...	**2**	...	**5**
	Class 0†	**Total**	10,710	3	.....	17	3	...	...	...	...	...	...	...	1
68	**Appling¶**	M- 9	210	1	.....	7	1	...	...	...	...	...	1	...	...
	Class 1														
69	Harlem	M-10	798	2	.....	10	8	2	1	2	1	...	1	...	4
	COOK CO.	**Total**	**11,180**	**8**	**5**	**21**	**15**	**4**	**2**	...	**3**	**4**	**3**	**1**	**2**
	Class 0	**Total**	8,668	2	1	10	5	...	...	...	...	...	1	...	...
	Class 1														
70	Sparks	I-20	792	3	1	4	2	1	1	...	1	2	...	...	1
	Class 2														
71	**Adel**	I-20	1,720	3	3	7	8	3	1	...	2	2	2	1	1
	COWETA CO.	**Total**	**29,047**	**21**	**10**	**62**	**56**	**9**	**3**	**6**	**5**	**4**	**8**	**2**	**25**
	Class 0	**Total**	19,904	6	2	29	6	...	...	...	...	...	3	.	3
	Class 1														
72	Senoia	D-10	906	1	2	6	6	1	...	1	1	1	1	...	5
	Class 2														
73	Grantville	C-10	1,200	5	2	7	6	1	1	1	...	...	1	...	2
	Class 3														
74	**Newnan**	C-10	7,037	9	4	20	38	7	2	4	4	3	3	2	15
	CRAWFORD CO.	**Total**	**8,893**	**2**	.....	**31**	**3**	...	...	...	...	**1**	**3**	...	**2**
	Class 0†	**Total**	8,710	1	.....	28	3	...	...	...	...	1	3	...	2
75	**Knoxville**	G-13	183	1	.....	3	...	...	...	...	...	...	...	...	...
	CRISP CO.	**Total**	**18,914**	**9**	**6**	**32**	**49**	**12**	**2**	**3**	**4**	**6**	**8**	**3**	**9**
	Class 0	**Total**	11,844	.....	.....	8	1	...	...	...	...	...	...	...	...
	Class 1														
76	Arabi	G-17	532	3	2	6	11	...	...	...	...	...	1	..	...
	Class 3														
77	**Cordele**	G-16	6,538	6	4	18	37	12	2	3	4	6	7	3	9
	DADE CO.	**Total**	**3,918**	**15**	**5**	**19**	**5**	...	...	...	...	...	...	...	**1**
	Class 0†	**Total**	3,623	14	3	14	2	...	...	...	...	...	...	...	...
78	**Trenton**	A- 3	295	1	2	5	3	...	...	...	...	...	...	...	1
	DAWSON CO.	**Total**	**4,204**	**5**	**2**	**17**	...	...	...	...	...	...	**1**	...	...
	Class 0†	**Total**	4,006	2	.....	11	...	...	...	...	...	...	...	...	...
79	**Dawsonville**	F- 5	198	3	2	6	...	...	...	...	...	...	1	...	...
	DECATUR CO.	**Total**	**31,785**	**38**	**9**	**42**	**47**	**14**	**4**	**2**	**6**	**7**	**8**	**3**	**12**
	Class 0	**Total**	25,962	20	4	31	17	2	...	...	2	3	1	...	4
	Class 2														
80	Donalsonville	C-20	1,031	4	1	5	6	3	2	2	1	1	2	..	2
	Class 3														
81	**Bainbridge**	D-21	4,792	14	4	6	24	9	2	...	3	3	5	3	6
	DEKALB CO.	**Total**	**44,051**	**34**	**19**	**67**	**61**	**7**	**2**	**4**	**6**	**3**	**14**	...	**15**
	Class 0	**Total**	22,890	11	6	28	10	...	...	...	...	...	5	...	3
	Class 1														
82	Clarkston	F- 8	501	3	.....	2	2	...	...	...	...	...	...	...	1
83	East Lake	E- 8	611	(See Atlanta)		(See Atlanta for Stores)									
	Class 2														
84	Lithonia	F- 8	1,269	2	6	19	12	3	...	2	2	1	2	...	1
85	Stone Mountain	F- 8	1,266	3	1	9	6	3	1	2	...	1	1	...	2
	Class 3														
86	**Decatur**	E- 8	6,150	8	6	9	31	1	1	...	4	1	6	...	8
87	Kirkwood	E- 8	2,934	7	.....	(See Atlanta for Stores)									
	Class 5														
119	Atlanta★ (See also Fulton Co.)	E- 8	8,430	(See Fulton Co.)		(See Fulton Co. for Stores)									
	DODGE CO.	**Total**	**22,540**	**17**	**8**	**45**	**24**	**9**	**4**	**1**	**3**	**6**	**8**	**1**	**7**
	Class 0	**Total**	18,702	5	2	28	5	2	...	...	1	2	4	...	...
	Class 1														
88	Empire	I-15	970	2	1	7	2	...	...	...	...	...	...	...	...
238	Milan (See also Telfair Co.)	J-16	161	(See Telfair Co.)		(See Telfair Co. for Stores)									
	Class 3														
89	**Eastman**	J-15	2,707	10	5	10	17	7	4	1	2	4	4	1	7
	DOOLY CO.	**Total**	**20,522**	**6**	**8**	**51**	**30**	**5**	**4**	**4**	**2**	...	**10**	...	**5**
	Class 0	**Total**	16,804	1	.....	21	4	...	...	...	...	...	3	...	1
	Class 1														
90	Pinehurst	G-15	596	1	.....	6	7	...	...	...	...	...	2	...	...

Bold Face Type Designates County Seat.
★ Designates State Capital.
¶ Designates Unincorporated Place (Shown only when County Seat.)
† Excepting County Seat Shown Separately.

GEORGIA—Continued

Explanation

Class 0—Incorporated Places under 500 Population and Unincorporated Places of All Sizes.
Class 1—Incorporated Places 500 to 1,000 Population. (Printed in Brown on Map).
Class 2—Incorporated Places 1,000 to 2,500 Population. (Printed in Red on Map).
Class 3—Incorporated Places 2,500 to 10,000 Population. (Printed in Green on Map).
Class 4—Incorporated Places 10,000 to 25,000 Population. (Printed in Blue on Map).
Class 5—Incorporated Places over 25,000 Population. (Printed in Black on Map).

Map Key No.	Location on Map	Population	Woman's World Circulation: Town	Woman's World Circulation: R.F.D.	Gen'l Stores	Grocers	Dry Goods	Clothing	Boots & Shoes	Hardware	Furniture	Drugs	Jewelry	Autos & Garages
DOOLY CO.—Continued														
Class 2														
91 Unadilla	G–15	1,103	3	1	12	6	2	2	1	...	...	2	...	2
92 Vienna	G–16	2,019	1	7	12	13	3	2	3	2	...	3	...	2
DOUGHERTY CO.	**Total**	**20,063**	**22**	**1**	**13**	**75**	**17**	**6**	**11**	**2**	**4**	**5**	**4**	**9**
Class 0	**Total**	8,508	...	...	7	1	...	...	...	...	...	...	...	1
Class 4														
93 **Albany**	F–18	11,555	22	1	6	74	17	6	11	2	4	5	4	8
DOUGLAS CO.	**Total**	**10,477**	**9**	**6**	**32**	**6**	...	...	...	**2**	...	**3**	**1**	**5**
Class 0	**Total**	8,318	...	...	11	1	...	...	...	...	...	...	...	...
Class 2														
94 **Douglasville**	D– 8	2,159	9	6	21	5	...	...	...	2	...	3	1	5
EARLY CO.	**Total**	**18,983**	**15**	**6**	**46**	**43**	**3**	**2**	**2**	**2**	**1**	**7**	**1**	**5**
Class 0	**Total**	16,718	9	1	24	11	...	...	...	...	...	3	...	2
Class 2														
33 Arlington (See also Calhoun Co.)	D–19	280	(See Calhoun Co.)		(See Calhoun Co. for Stores)									
95 **Blakely**	C–19	1,985	6	5	22	32	3	2	2	2	1	4	1	3
ECHOLS CO.	**Total**	**3,313**	**4**	**1**	**19**	**2**	...	...	...	...	...	**1**	...	...
Class 0†	**Total**	3,203	2	1	11	1	...	...	...	...	...	...	...	...
96 **Statenville**¶	J–22	110	2	...	8	1	...	...	...	...	...	1	...	...
EFFINGHAM CO.	**Total**	**9,985**	**6**	**8**	**38**	**8**	...	...	...	**2**	**1**	**2**	...	**4**
Class 0†	**Total**	9,069	6	5	28	5	...	...	...	1	...	...	...	1
97 **Springfield**	Q–14	377	...	1	7	1	...	...	...	...	...	1	...	3
Class 1														
98 Guyton	Q–15	539	...	2	3	2	...	...	...	1	1	1	...	...
ELBERT CO.	**Total**	**23,905**	**13**	**11**	**85**	**30**	**4**	**3**	**4**	**4**	**4**	**5**	**3**	**4**
Class 0	**Total**	16,700	2	...	21	2	...	...	...	...	...	...	...	...
Class 1														
99 Bowman	J– 6	730	2	1	13	4	...	...	...	1	1	1	...	2
Class 3														
100 **Elberton**	K– 7	6,475	9	10	51	24	4	3	4	3	3	4	3	2
EMANUEL CO.	**Total**	**25,862**	**10**	**4**	**59**	**19**	**8**	**4**	...	**4**	...	**9**	...	**10**
Class 0	**Total**	21,820	4	2	40	8	4	2	...	1	...	3	...	5
Class 1														
159 Adrian (See also Johnson Co.)	L–14	317	(See Johnson Co.)		(See Johnson Co. for Stores)									
101 Nunez	M–14	730	...	...	5	...	...	...	...	...	...	...	...	...
102 Stillmore	M–14	916	2	...	4	2	...	...	...	1	...	2	...	...
103 Summit	N–13	501	1	...	6	3	1	...	...	...	...	1	...	...
Class 2														
104 **Swainsboro**	M–13	1,578	3	2	4	6	3	2	...	2	...	3	...	5
EVANS CO.	**Total**	**6,594**	**3**	**7**	**19**	**10**	**4**	**2**	...	**2**	**1**	**2**	**1**	**5**
Class 0	**Total**	5,329	2	7	10	1	...	...	...	...	...	...	...	...
Class 2														
105 **Claxton**	O–15	1,265	1	...	9	9	4	2	...	2	1	2	1	5
FANNIN CO.	**Total**	**12,103**	**16**	...	**76**	**2**	...	...	...	**4**	**2**	**5**	**1**	**2**
Class 0	**Total**	9,033	13	...	60	...	...	...	...	1	1	1	...	1
Class 1														
106 **Blue Ridge**	E– 3	904	3	...	14	2	...	...	...	3	1	3	1	1
Class 2														
107 McCaysville	E– 3	2,166	...	...	2	...	...	...	...	...	...	1	...	...
FAYETTE CO.	**Total**	**11,396**	**4**	**6**	**44**	**7**	**1**	**1**	...	**2**	...	**1**	...	**5**
Class 0	**Total**	10,444	2	3	28	3	...	...	...	...	...	...	...	3
Class 1														
108 **Fayetteville**	E–10	952	2	3	16	4	1	1	...	2	...	1	...	2
FLOYD CO.	**Total**	**39,841**	**43**	**26**	**51**	**73**	**11**	**6**	**13**	**5**	**7**	**10**	**6**	**19**
Class 0	**Total**	25,851	5	6	23	4	1	...	1	...	1	1	...	1
Class 1														
109 Cave Springs	A– 6	738	4	...	12	2	...	...	...	1	...	1	...	1
Class 4														
110 **Rome**	B– 6	13,252	34	20	16	67	10	6	12	4	6	8	6	17
FORSYTH CO.	**Total**	**11,755**	**1**	**14**	**43**	**2**	...	...	...	...	**1**	**2**	**2**	**4**
Class 0	**Total**	11,148	...	...	7	...	...	...	...	...	...	...	...	...
Class 1														
111 **Cumming**	F– 6	607	1	14	36	2	...	...	...	...	1	2	2	4
FRANKLIN CO.	**Total**	**19,957**	**15**	**10**	**77**	**24**	**6**	**4**	**4**	**6**	**4**	**7**	**2**	**13**
Class 0†	**Total**	15,424	1	...	8	...	...	...	...	...	...	...	...	...
112 **Carnesville**	I– 5	400	5	3	14	2	...	...	...	2	...	1	...	2
Class 2														
113 Canon (See also Hart Co.)	J– 5	1,013	1	1	15	2	1	1	...	...	1	2	...	3
FRANKLIN CO.—Continued														
114 Lavonia	J– 5	1,644	4	4	18	7	4	2	2	2	1	4	1	3
115 Royston (See also Hart Co.)	J– 6	1,476	4	2	22	13	1	1	2	2	2	...	1	5
FULTON CO.	**Total**	**232,606**	**273**	**26**	**56**	**1040**	**54**	**30**	**68**	**16**	**80**	**151**	**62**	**157**
Class 0	**Total**	29,926	8	2	9	29	...	...	...	...	...	...	...	2
Class 2														
116 Hapeville	E– 9	1,631	2	...	3	6	...	...	...	...	...	2	...	1
Class 3														
117 College Park	E– 9	3,622	10	2	5	14	...	...	...	1	1	4	1	3
118 East Point	E– 8	5,241	13	...	8	29	1	...	2	1	1	3	...	2
Class 5														
119 **Atlanta** ★ (See also DeKalb Co.)	E– 8	192,186	240	22	31	962	53	30	66	14	78	142	61	149
GILMER CO.	**Total**	**8,406**	**6**	**1**	**45**	**4**	...	...	...	**1**	...	**3**	...	**2**
Class 0	**Total**	7,774	4	...	24	1	...	...	...	...	...	...	...	...
Class 1														
120 **Ellijay**	E– 4	632	2	1	21	3	...	...	...	1	...	3	...	2
GLASCOCK CO.	**Total**	**4,192**	**2**	**2**	**21**	**2**	...	...	...	**1**	**1**	**3**	...	**4**
Class 0†	**Total**	3,730	1	1	8	1	...	...	...	...	...	1	...	2
121 **Gibson**	L–11	462	1	1	13	1	...	...	...	1	1	2	...	2
GLYNN CO.	**Total**	**19,370**	**22**	...	**20**	**49**	**9**	**8**	**3**	**3**	**6**	**8**	**3**	**12**
Class 0	**Total**	4,957	5	...	9	3	...	...	...	...	...	...	...	...
Class 4														
122 **Brunswick**	P–20	14,413	17	...	11	46	9	8	3	3	6	8	3	12
GORDON CO.	**Total**	**17,736**	**29**	**22**	**79**	**37**	**3**	**1**	**2**	**2**	**2**	**7**	**3**	**7**
Class 0	**Total**	15,781	9	7	62	14	...	...	...	...	...	3	1	2
Class 2														
123 **Calhoun**	C– 5	1,955	20	15	17	23	3	1	2	2	2	4	2	5
GRADY CO.	**Total**	**20,306**	**10**	**11**	**43**	**18**	**1**	...	**1**	**3**	**2**	**5**	**1**	**9**
Class 0	**Total**	17,736	3	1	19	5	...	...	...	...	...	...	...	1
Class 1														
124 Whigham	E–21	662	2	1	9	5	...	...	1	1	1	2	...	3
Class 2														
125 **Cairo**	F–21	1,908	5	9	15	8	1	...	2	1	3	1	5	
GREENE CO.	**Total**	**18,972**	**14**	**12**	**56**	**28**	**5**	**2**	**4**	...	**2**	**7**	**1**	**8**
Class 0	**Total**	15,718	8	1	34	9	1	...	1	...	...	4	...	3
Class 2														
126 **Greensboro**	J– 9	2,128	4	7	13	11	2	2	2	...	...	2	1	3
127 Union Point	J– 9	1,126	2	4	9	8	2	...	1	...	2	1	...	2
GWINNETT CO.	**Total**	**30,327**	**12**	**34**	**89**	**45**	**9**	**3**	**4**	**5**	**4**	**9**	**4**	**25**
Class 0	**Total**	24,175	1	11	44	10	...	...	...	...	...	2	...	10
Class 1														
128 Duluth	F– 7	600	1	8	8	1	...	...	...	1	...	2	...	2
129 Norcross	F– 7	993	4	2	6	8	...	...	...	1	...	...	...	2
Class 2														
130 **Lawrenceville**	G– 7	2,059	3	10	15	9	7	1	3	2	2	2	2	5
Class 3														
131 Buford	F– 6	2,500	3	3	16	17	2	2	1	1	2	3	2	6
HABERSHAM CO.	**Total**	**10,730**	**31**	**13**	**48**	**13**	**1**	**1**	...	**5**	**1**	**5**	**2**	**10**
Class 0	**Total**	8,228	4	2	17	2	...	...	...	1	...	...	...	...
Class 1														
132 **Clarksville**	H– 4	542	9	9	15	2	...	...	...	1	...	1	1	2
133 Demorest	H– 4	686	12	1	4	2	...	...	...	...	...	1	...	2
Class 2														
134 Cornelia	H– 5	1,274	6	1	12	7	1	1	...	3	1	3	1	6
HALL CO.	**Total**	**26,822**	**17**	**14**	**105**	**59**	**7**	**2**	**4**	**4**	**8**	**6**	**3**	**19**
Class 0	**Total**	20,550	4	6	74	11	...	...	...	...	3	2	...	8
Class 3														
135 **Gainesville**	G– 6	6,272	13	8	31	48	7	2	4	4	5	4	3	11
HANCOCK CO.	**Total**	**18,357**	**10**	**7**	**53**	**13**	**5**	**2**	**1**	**3**	**3**	**2**	...	**4**
Class 0	**Total**	16,462	8	6	39	2	...	...	...	1	...	...	...	1
Class 2														
136 **Sparta**	J–10	1,895	2	1	14	11	5	2	1	2	3	2	...	3
HARALSON CO.	**Total**	**14,440**	**16**	**9**	**52**	**23**	**7**	**1**	**2**	**7**	**2**	**5**	**1**	**8**
Class 0†	**Total**	10,313	1	3	17	2	...	...	...	1	...	...	...	...
137 **Buchanan**	B– 8	491	2	1	13	5	...	...	...	1	...	1	...	1
Class 1														
138 Bremen	B– 8	947	7	4	9	2	1	...	1	1	1	2	...	3
Class 3														
139 Tallapoosa	B– 8	2,719	6	1	13	14	6	1	1	4	1	2	1	4

Bold Face Type Designates County Seat.
★Designates State Capital.
¶ Designates Unincorporated Place (Shown only when County Seat.)
† Excepting County Seat Shown Separately.

GEORGIA—Continued

Explanation

Class 0—Incorporated Places under 500 Population and Unincorporated Places of All Sizes.
Class 1—Incorporated Places 500 to 1,000 Population. (Printed in Brown on Map).
Class 2—Incorporated Places 1,000 to 2,500 Population. (Printed in Red on Map).
Class 3—Incorporated Places 2,500 to 10,000 Population. (Printed in Green on Map).
Class 4—Incorporated Places 10,000 to 25,000 Population. (Printed in Blue on Map).
Class 5—Incorporated Places over 25,000 Population. (Printed in Black on Map).

Map Key No.		Location on Map	Population	Woman's World Circulation: Town	Woman's World Circulation: R.F.D.	Gen'l Stores	Grocers	Dry Goods	Clothing	Boots & Shoes	Hardware	Furniture	Drugs	Jewelry	Autos & Garages
	HARRIS CO.	Total	**15,775**	4	8	50	7	1	...	1	1	...	4	1	5
	Class 0†	Total	14,610	2	.....	28	3	.....	.....	.....	.....	.....	2	1	2
140	**Hamilton**	C-13	437	2	2	9	1	.....	.....	.....	.....	.....	1	.....	1
	Class 1														
141	Chipley	C-12	728	.....	6	13	3	1	.....	1	1	.....	1	.....	2
	HART CO.	Total	**17,944**	6	6	31	18	3	3	1	3	1	1	1	9
	Class 0	Total	15,297	3	.....	11	1	.....	.....	.....	.....	.....	.....	.....	3
	Class 2														
113	Canon (See also Franklin Co.)	J- 5	119	(See Franklin Co.)		(See Franklin Co. for Stores)									
142	**Hartwell**	K- 5	2,323	3	6	20	17	3	3	1	3	1	1	1	6
115	Royston (See also Franklin Co.)	J- 6	205	(See Franklin Co.)		(See Franklin Co. for Stores)									
	HEARD CO.	Total	**11,126**	.....	2	28	2	.....	.....	.....	.....	.....	1	.....	4
	Class 0†	Total	10,809	.....	1	19	1	.....	.....	.....	.....	.....	.....	.....	1
143	**Franklin**	B-10	317	.....	1	9	1	.....	.....	.....	.....	.....	1	.....	3
	HENRY CO.	Total	**20,420**	6	14	67	12	1	.....	1	2	4	8	.....	17
	Class 0	Total	17,701	.....	2	18	.....	.....	.....	.....	.....	.....	1	.....	3
	Class 1														
144	Hampton	E-10	927	1	.....	12	6	.....	.....	.....	1	1	3	.....	3
145	Locust Grove	F-10	529	2	2	8	2	.....	.....	.....	.....	1	1	.....	1
	Class 2														
146	**McDonough**	F-10	1,263	3	10	29	4	1	.....	1	1	2	3	.....	10
	HOUSTON CO.	Total	**21,964**	17	12	60	37	11	3	3	4	4	8	3	11
	Class 0	Total	18,063	6	2	44	5	.....	.....	.....	1	.....	1	.....	3
	Class 1														
147	**Perry**	H-14	678	5	3	6	7	4	1	1	.....	1	2	1	2
	Class 3														
148	Fort Valley	G-14	3,223	6	7	10	25	7	2	2	3	3	5	2	6
	IRWIN CO.	Total	**12,670**	7	8	29	8	5	2	3	3	1	4	1	4
	Class 0	Total	10,490	6	2	25	2	.....	.....	.....	.....	.....	1	.....	.....
	Class 2														
149	**Ocilla**	I-18	2,180	1	6	4	6	5	2	3	3	1	3	1	4
	JACKSON CO.	Total	**24,654**	21	7	81	29	7	3	3	5	3	10	2	12
	Class 0	Total	20,236	5	.....	34	8	1	.....	.....	.....	.....	2	.....	4
	Class 1														
8	Maysville (See also Banks Co.)	H- 6	333	(See Banks Co.)		(See Banks Co. for Stores)									
	Class 2														
150	**Jefferson**	H- 6	1,626	7	4	15	6	3	1	1	2	1	5	1	3
151	Commerce	I- 6	2,459	9	3	32	15	3	2	2	3	2	3	1	5
	JASPER CO.	Total	**16,362**	7	7	50	14	2	.....	1	2	1	2	.....	6
	Class 0	Total	14,539	3	3	32	6	.....	.....	.....	.....	.....	1	.....	3
	Class 2														
152	**Monticello**	H-10	1,823	4	4	18	8	2	.....	1	2	.....	2	.....	3
	JEFF DAVIS CO.	Total	**7,322**	3	2	10	8	1	.....	.....	1	1	4	2	1
	Class 0	Total	5,939	1	.....	2	2	.....	.....	.....	.....	.....	1	.....	.....
	Class 2														
153	**Hazelhurst**	L-17	1,383	2	2	8	6	1	.....	.....	1	1	3	2	1
	JEFFERSON CO.	Total	**22,602**	16	6	82	31	6	4	4	3	...	10	2	8
	Class 0	Total	18,483	1	1	39	3	.....	.....	.....	.....	.....	2	.....	3
	Class 1														
154	Bartow	L-12	582	2	.....	9	8	.....	.....	.....	.....	.....	2	.....	1
	Class 2														
155	**Louisville**	M-12	1,040	7	5	10	13	3	2	2	2	...	2	2	2
156	Wadley	M-12	1,423	3	.....	12	3	3	2	2	.....	.....	2	.....	1
157	Wrens	M-11	1,074	3	.....	12	4	.....	.....	.....	1	.....	2	.....	1
	JENKINS CO.	Total	**14,328**	3	3	42	24	3	2	3	1	1	3	2	7
	Class 0	Total	11,923	.....	.....	25	4	.....	.....	.....	.....	.....	.....	.....	.....
	Class 2														
158	**Millen**	N-12	2,405	3	3	17	20	3	2	3	1	1	3	2	7
	JOHNSON CO.	Total	**13,546**	8	4	42	34	5	2	1	4	1	8	2	10
	Class 0	Total	11,647	2	.....	21	16	1	.....	.....	1	.....	3	.....	5
	Class 1														
159	Adrian (See also Emanuel Co.)	L-14	423	.....	.....	4	3	.....	.....	.....	1	1	2	.....	.....
	Class 2														
160	**Wrightsville**	K-13	1,476	6	4	17	15	4	2	1	2	.....	3	2	5
	JONES CO.	Total	**13,269**	2	3	26	2	.....	.....	.....	.....	.....	2	.....	4
	Class 0	Total	12,710	1	3	21	.....	.....	.....	.....	.....	.....	1	.....	2
	Class 1														
161	**Gray**	H-11	559	1	.....	5	2	.....	.....	.....	.....	.....	1	.....	2
	LAURENS CO.	Total	**39,605**	17	11	62	44	19	2	1	5	5	17	3	10
	Class 0	Total	31,898	7	6	17	11	.....	.....	.....	1	.....	7	.....	.....
	Class 3														
162	**Dublin**	K-14	7,707	10	5	15	33	19	2	1	4	5	10	3	10
	LEE CO.	Total	**10,904**	10	2	15	8	2	1	1	2	1	2	1	3
	Class 0	Total	9,357	.....	.....	2	.....	.....	.....	.....	.....	.....	.....	.....	.....
	Class 1														
163	**Leesburg**	F-17	786	6	1	7	6	1	1	.....	.....	.....	1	.....	1
164	Smithville	E-17	761	4	1	6	2	1	.....	1	2	1	1	1	2
	LIBERTY CO.	Total	**12,707**	8	7	47	4	1	.....	.....	1	.....	2	.....	4
	Class 0†	Total	11,877	4	1	34	1	.....	.....	.....	.....	.....	.....	.....	.....
165	**Hinesville**	P-17	315	3	2	4	1	.....	.....	.....	.....	.....	1	.....	1
	Class 1														
166	Ludowici	O-18	515	1	4	9	2	1	.....	.....	1	.....	1	.....	3
	LINCOLN CO.	Total	**9,739**	5	2	37	3	1	1	1	2	1	2	.....	5
	Class 0	Total	9,082	1	.....	16	.....	.....	.....	.....	.....	.....	.....	.....	1
	Class 1														
167	**Lincolnton**	L- 8	657	4	2	21	3	1	1	1	2	1	2	.....	4
	LOWNDES CO.	Total	**26,521**	34	18	35	45	21	7	4	8	4	16	2	17
	Class 0	Total	14,874	6	5	25	3	.....	.....	.....	.....	.....	3	.....	1
	Class 1														
168	Hahira	I-21	864	1	2	3	2	1	.....	.....	2	.....	2	.....	1
	Class 4														
169	**Valdosta**	I-22	10,783	27	11	7	40	20	7	4	6	4	11	2	15
	LUMPKIN CO.	Total	**5,240**	10	3	24	3	.....	.....	.....	.....	.....	1	.....	1
	Class 0	Total	4,550	7	.....	4	.....	.....	.....	.....	.....	.....	.....	.....	.....
	Class 1														
170	**Dahlonega**	G- 5	690	3	3	20	3	.....	.....	.....	.....	.....	1	.....	1
	MC DUFFIE CO.	Total	**11,509**	8	5	33	19	7	3	6	1	3	3	1	7
	Class 0	Total	9,369	1	5	10	.....	.....	.....	.....	.....	.....	.....	.....	.....
	Class 2														
171	**Thomson**	L- 9	2,140	7	.....	23	19	7	3	6	1	3	3	1	7
	MC INTOSH CO.	Total	**5,119**	7	2	18	5	1	1	1	...	1	1	1	2
	Class 0	Total	4,296	5	2	14	2	.....	.....	.....	.....	.....	.....	.....	.....
	Class 1														
172	**Darien**	Q-19	823	2	.....	4	3	1	1	1	...	1	1	1	2
	MACON CO.	Total	**17,667**	9	6	37	23	7	1	1	3	1	7	1	9
	Class 0	Total	13,819	1	2	8	4	.....	.....	.....	.....	.....	1	.....	.....
	Class 1														
173	**Oglethorpe**	F-15	871	3	2	12	3	.....	.....	.....	.....	.....	1	.....	.....
	Class 2														
174	Marshallville	F-14	1,150	3	1	7	6	.....	.....	.....	.....	.....	1	.....	2
175	Montezuma	F-15	1,827	2	1	10	10	7	1	1	3	1	4	1	7
	MADISON CO.	Total	**18,803**	11	15	59	13	2	2	...	2	1	4	1	4
	Class 0†	Total	17,447	7	5	31	5	.....	.....	.....	.....	.....	1	.....	2
176	**Danielsville**	I- 6	355	2	8	12	3	.....	.....	.....	.....	.....	.....	.....	1
	Class 2														
177	Comer	J- 7	1,001	2	2	16	5	2	2	...	1	1	1	1	1
	MARION CO.	Total	**7,604**	10	6	21	5	2	.....	2	.....	.....	2	1	2
	Class 0	Total	6,374	6	1	9	1	.....	.....	.....	.....	.....	.....	.....	.....
	Class 2														
178	**Buena Vista**	E-15	1,230	4	5	12	4	2	.....	2	.....	.....	2	1	2
	MERIWETHER CO.	Total	**26,168**	11	11	81	35	8	1	4	6	4	10	2	16
	Class 0	Total	21,709	3	5	55	10	.....	.....	.....	1	1	3	1	7
	Class 1														
179	**Greenville**	D-11	760	3	1	8	6	3	.....	2	1	.....	2	.....	3
180	Woodbury	D-12	923	2	4	12	7	.....	.....	.....	2	1	2	.....	2
	Class 3														
181	Manchester	D-12	2,776	3	1	6	12	5	1	2	2	2	3	1	4
	MILLER CO.	Total	**9,565**	1	1	22	9	3	1	.....	1	.....	3	.....	3
	Class 0	Total	8,755	.....	.....	6	2	1	.....	.....	.....	.....	.....	.....	.....
	Class 1														
182	**Colquitt**	D-20	810	1	1	16	7	2	1	.....	1	.....	3	.....	3
	MILTON CO.	Total	**6,885**	1	3	19	1	1	.....	.....	.....	.....	1	.....	5
	Class 0†	Total	6,506	.....	.....	1	.....	.....	.....	.....	.....	.....	.....	.....	.....
183	**Alpharetta**	E- 7	379	1	3	18	1	1	.....	.....	.....	.....	1	.....	5
	MITCHELL CO.	Total	**25,588**	21	13	75	47	15	1	4	4	2	11	2	19
	Class 0	Total	19,707	1	.....	26	3	.....	.....	.....	.....	.....	.....	.....	.....

Bold Face Type Designates County Seat.
★ Designates State Capital.

¶ Designates Unincorporated Place (Shown only when County Seat.)
† Excepting County Seat Shown Separately.

GEORGIA—Continued

Explanation

Class 0—Incorporated Places under 500 Population and Unincorporated Places of All Sizes.
Class 1—Incorporated Places 500 to 1,000 Population. (Printed in Brown on Map).
Class 2—Incorporated Places 1,000 to 2,500 Population. (Printed in Red on Map).

Explanation

Class 3—Incorporated Places 2,500 to 10,000 Population. (Printed in Green on Map).
Class 4—Incorporated Places 10,000 to 25,000 Population. (Printed in Blue on Map).
Class 5—Incorporated Places over 25,000 Population. (Printed in Black on Map).

Map Key No.	Location on Map	Population	Woman's World Circulation: Town	Woman's World Circulation: R.F.D.	Gen'l Stores	Grocers	Dry Goods	Clothing	Boots & Shoes	Hardware	Furniture	Drugs	Jewelry	Autos & Garages
MITCHELL CO.—Continued														
Class 1														
184 Baconton	F-19	568	2	.....	11	3	2	..	..	..	..	1	..	2
185 Sale City	F-20	537	6	1	4	8	2	..	..	1	1	3	..	3
Class 2														
186 Camilla	F-20	2,136	8	10	25	18	4	1	2	2	1	4	1	6
Class 3														
187 Pelham	F-20	2,640	4	2	9	15	7	..	2	1	...	3	1	8
MONROE CO.	**Total**	**20,138**	**7**	**9**	**38**	**22**	**5**	..	..	**2**	**1**	**4**	..	**5**
Class 0	**Total**	17,897	6	4	30	3	...	...	...	...	...	1	..	2
Class 2														
188 Forsyth	G-11	2,241	1	5	8	19	5	..	...	2	1	3	..	3
MONTGOMERY CO.	**Total**	**9,167**	**16**	.....	**27**	**17**	**1**	**1**	..	**3**	...	**4**	...	**2**
Class 0	**Total**	8,445	4	.....	23	12	1	1	...	2	...	2	...	1
Class 1														
189 Mount Vernon	L-15	722	12	.. ....	4	5	...	..	...	1	...	2	..	1
MORGAN CO.	**Total**	**20,143**	**4**	**6**	**47**	**17**	**8**	**2**	**3**	**2**	**2**	**6**	**2**	**8**
Class 0	**Total**	17,152	2	1	23	5	.....	.....	.....	.....	.....	1	.....	...
Class 1														
190 Rutledge	H- 9	643	1	1	9	4	.....	.....	...	1	...	2	...	3
Class 2														
191 Madison	I- 9	2,348	1	4	15	8	8	2	3	1	2	3	2	5
MURRAY CO.	**Total**	**9,490**	**9**	**6**	**54**	**10**	..	.....	.....	.....	**1**	**2**	**2**	**5**
Class 0†	**Total**	9,018	7	2	44	6	.....	.....	.....	.....	1	1	1	4
192 Chatsworth	D- 3	472	2	4	10	4	.....	.....	.....	.....	.....	1	1	1
MUSCOGEE CO.	**Total**	**44,195**	**52**	**8**	**46**	**217**	**18**	**8**	**16**	**5**	**15**	**27**	**7**	**25**
Class 0	**Total**	11,980	1	3	12	...	.....	.....	.....	.....	.....	.....	..	1
Class 2														
193 Bibb City	C-14	1,090	(See Columbus)		(See Columbus for Stores)									
Class 5														
194 Columbus	C-14	31,125	51	5	34	217	18	8	16	5	15	27	7	24
NEWTON CO.	**Total**	**21,680**	**14**	**9**	**51**	**18**	**5**	**2**	...	**4**	**3**	**6**	**2**	**7**
Class 0	**Total**	14,281	1	.....	13	2	.....	.....	.....	.....	.....	1	.....	...
Class 1														
195 Mansfield	H- 9	618	2	2	7	2	.....	.....	.....	.....	...	1	2	...	1
196 Oxford	G- 9	698	.... ..	1	2	5	.....	.....	.....	.....	.....	.....	.....	...
Class 3														
197 Covington	G- 9	3,203	9	6	22	8	5	2	...	4	2	3	2	6
198 Porterdale	G- 9	2,880	2	.. ....	7	1	.....	.....	.....	.....	.....	.....	.....	...
OCONEE CO.	**Total**	**11,067**	**8**	**1**	**42**	**7**	**1**	.....	.....	**1**	**1**	**2**	...	**6**
Class 0†	**Total**	10,602	7	1	30	3	1	.....	.....	.....	1	.....	.....	4
199 Watkinsville	I- 8	465	1	.. ....	12	4	.....	.....	.....	1	...	2	...	2
OGLETHORPE CO.	**Total**	**20,287**	**15**	**2**	**50**	**12**	...	.	..	**1**	**1**	**2**	...	**5**
Class 0†	**Total**	19,015	7	1	29	5	.....	.....	.....	1	.....	.....	.....	2
200 Lexington	J- 8	469	1	.....	14	2	.....	.....	.....	.....	.....	1	...	2
Class 1														
201 Crawford	J- 8	803	7	1	7	5	..	.....	.....	.....	1	1	...	1
PAULDING CO.	**Total**	**14,025**	.....	**8**	**37**	**12**	**5**	...	**2**	**2**	...	**3**	...	**4**
Class 0	**Total**	12,780	.....	4	10	4	2	...	2	...	..	1	...	1
Class 2														
202 Dallas	C- 7	1,245	.....	4	27	8	3	..	...	2	...	2	...	3
PICKENS CO.	**Total**	**8,222**	**12**	**1**	**40**	**1**	.....	.....	.....	.....	.....	**3**	..	**3**
Class 0†	**Total**	7,325	8	.....	26	1	.....	.....	.....	.....	.....	1	...	1
203 Jasper	E- 5	386	2	1	12	..	..	..	..	.....	.....	1	..	2
Class 1														
204 Nelson	E- 5	511	2	.....	2	.....	.....	.....	.....	.....	.....	1		
PIERCE CO.	**Total**	**11,934**	**6**	**11**	**39**	**10**	**1**	**1**	...	**1**	...	**3**	**2**	**4**
Class 0	**Total**	10,605	4	5	34	7	.....	.....	.....	.....	.....	1	...	1
Class 2														
205 Blackshear	M-19	1,329	2	6	5	3	1	1	...	1	...	2	2	3
PIKE CO.	**Total**	**21,212**	**28**	**7**	**64**	**30**	**8**	**3**	**2**	**4**	**2**	**7**	**1**	**15**
Class 0	**Total**	17,524	24	3	42	9	1	.....	.....	1	1	3	...	5
Class 1														
206 Zebulon	E-11	629	1	1	8	3	.....	.....	.....	.....	.....	1	...	1
Class 3														
207 Barnesville	F-11	3,059	3	3	14	18	7	3	2	3	1	3	1	9
POLK CO.	**Total**	**20,357**	**14**	**28**	**49**	**46**	**12**	**5**	**5**	**4**	**5**	**6**	**3**	**11**
Class 0	**Total**	14,904	3	2	17	2	1	...	1	.....	.....	.....	.....	1
Class 2														
208 Rockmart	C- 7	1,400	1	10	15	14	4	2	2	2	2	2	2	6
POLK CO.—Continued														
Class 3														
209 Cedartown	B- 7	1,053	10	16	17	30	7	3	2	2	3	4	1	4
PULASKI CO.	**Total**	**11,587**	**6**	**4**	**21**	**13**	**8**	**2**	**4**	**3**	**2**	**4**	**1**	**7**
Class 0	**Total**	8,517	.	.	6	..	.	.	.	..	.	..	....	1
Class 3														
210 Hawkinsville	H-15	3,070	6	4	15	13	8	2	4	3	2	4	1	6
PUTNAM CO.	**Total**	**15,151**	**4**	**7**	**44**	**4**	**7**	**2**	**3**	**2**	...	**4**	**1**	**5**
Class 0	**Total**	12,632	1	.	22	...	...	.	...	.	...	...	...	...
Class 3														
211 Eatonton	I-10	2,519	3	7	22	4	7	2	3	2	...	4	1	5
QUITMAN CO.	**Total**	**3,417**	**7**		**14**	**1**		..	...	...	...	...	...	...
Class 0†	**Total**	3,173	6		8	..	.	...	...	...	...	...	...	...
212 Georgetown	B-17	244	1		6	1			..	...	...	...	...	...
RABUN CO.	**Total**	**5,746**	**6**	**2**	**21**	**2**	**1**		..	**1**	...	**1**	...	**3**
Class 0	**Total**	5,069	3	2	17			..	..	...	...	...	...	1
Class 1														
213 Clayton	I- 3	677	3		4	2	1	.	..	1	..	1	.	2
RANDOLPH CO.	**Total**	**16,721**	**18**	**17**	**39**	**28**	**7**	**3**	**3**	**3**	**3**	**4**	**1**	**6**
Class 0	**Total**	12,625	3	5	16	5								1
Class 2														
214 Shellman	D-17	1,074	6	4	14	11	2	1	1	2	1	1	.	1
Class 3														
215 Cuthbert	C-17	3,022	9	8	9	12	5	2	2	1	2	3	1	4
RICHMOND CO.	**Total**	**63,692**	**77**	**15**	**73**	**402**	**32**	**19**	**25**	**13**	**22**	**30**	**18**	**62**
Class 0	**Total**	10,494	2	4	29	...	...	.	.	...	...	...	...	1
Class 1														
216 Hephzibah	N-10	650	2	2	13	2	...	.	..	...	...	1	...	1
Class 5														
217 Augusta	N- 9	52,548	73	9	31	400	32	19	25	13	22	29	18	60
ROCKDALE CO.	**Total**	**9,521**	**5**	**4**	**27**	**13**	**5**	**2**	**3**	**1**	**2**	**4**	**1**	**3**
Class 0	**Total**	7,704	...		6	2	..	.	..	..	1	1	...	...
Class 2														
218 Conyers	F- 9	1,817	5	4	21	11	5	2	3	1	1	3	1	3
SCHLEY CO.	**Total**	**5,243**	**1**	**2**	**15**	**3**	...	.	..	...	...	**3**	.	**2**
Class 0	**Total**	4,550	.		3	...	.	.	...	...	...	...	...	..
Class 1														
219 Ellaville	E-15	693	1	2	12	3	..	..	...	...	...	3	...	2
SCREVEN CO.	**Total**	**23,552**	**13**	**11**	**93**	**12**	**6**	**4**	**1**	**2**	**1**	**8**	**1**	**3**
Class 0	**Total**	21,617	6	5	60	6	2	2	...	1	...	4	.....	...
Class 1														
220 Rocky Ford	O-13	522	2		13	2	1	...	...	...	...	1	.....	...
Class 2														
221 Sylvania	P-13	1,413	5	6	20	4	3	2	1	1	1	3	1	3
SPALDING CO.	**Total**	**21,908**	**24**	**8**	**39**	**42**	**8**	**4**	**4**	**3**	**4**	**12**	**4**	**9**
Class 0	**Total**	13,668	1	.	20	3	...	.	...	..	..	1	...	1
Class 3														
222 Griffin	E-10	8,240	23	8	19	39	8	4	4	3	4	11	4	8
STEPHENS CO.	**Total**	**11,215**	**6**	**7**	**50**	**16**	**4**	**2**	**4**	**2**	**4**	**2**	**2**	**5**
Class 0	**Total**	7,648	1	4	29	...	..	.	...	.	.	...	...	...
Class 3														
223 Toccoa	I- 4	3,567	5	3	21	16	4	2	4	2	4	2	2	5
STEWART CO.	**Total**	**12,089**	**9**	**7**	**52**	**10**	**4**	...	**2**	**1**	**2**	**4**	**1**	**8**
Class 0	**Total**	9,626	5	1	22	2	...	...	...	...	...	...	...	1
Class 1														
224 Lumpkin	C-16	934	3	2	17	3	...	...	...	...	1	1	...	4
Class 2														
225 Richland	D-16	1,529	1	4	13	5	4	...	2	1	1	3	1	3
SUMTER CO.	**Total**	**29,640**	**16**	**8**	**48**	**50**	**12**	**4**	**5**	**5**	**4**	**10**	**2**	**14**
Class 0	**Total**	20,019	3	2	26	9	1	...	...	1	1	2	...	3
Class 1														
226 Plains	E-16	611	1	2	7	4	...	...	...	...	...	1	...	2
Class 3														
227 Americus	F-16	9,010	12	1	15	37	11	4	5	4	3	7	2	9
TALBOT CO.	**Total**	**11,158**	**5**	**1**	**39**	**3**	...	...	...	...	...	**2**	**4**	...	**5**
Class 0	**Total**	10,065	5	1	30	3	...	...	...	...	...	...	2	..	3

Bold Face Type Designates County Seat.
★ Designates State Capital.

¶ Designates Unincorporated Place (Shown only when County Seat.)
† Excepting County Seat Shown Separately.

GEORGIA—Continued

Explanation

Class 0—Incorporated Places under 500 Population and Unincorporated Places of All Sizes.
Class 1—Incorporated Places 500 to 1,000 Population. (Printed in Brown on Map).
Class 2—Incorporated Places 1,000 to 2,500 Population. (Printed in Red on Map).

Explanation

Class 3—Incorporated Places 2,500 to 10,000 Population. **(Printed in Green on Map).**
Class 4—Incorporated Places 10,000 to 25,000 Population. (Printed in Blue on Map).
Class 5—Incorporated Places over 25,000 Population. (Printed in Black on Map).

Map Key No.	Location on Map	Population	Woman's World Circulation: Town	Woman's World Circulation: R.F.D.	Gen'l Stores	Grocers	Dry Goods	Clothing	Boots & Shoes	Hardware	Furniture	Drugs	Jewelry	Autos & Garages
TALBOT CO.—Continued														
Class 2														
228 **Talbotton**	D-13	1,093	.....	.....	9	...	...	...	...	...	2	2	...	2
TALIAFERRO CO.	**Total**	**8,841**	.....	**2**	**24**	**12**	**3**	**1**	**3**	**1**	...	**3**	...	**6**
Class 0	**Total**	8,057	.....	.....	13	4	...	...	...	...	...	1	...	2
Class 1														
229 **Crawfordville**	K- 9	784	.....	2	11	8	3	1	3	1	...	2	...	4
TATTNAL CO.	**Total**	**14,502**	**16**	**6**	**36**	**17**	**5**	**2**	**1**	**5**	...	**8**	**2**	**5**
Class 0	**Total**	11,672	9	4	14	...	...	...	...	1	...	2	...	...
Class 1														
230 Collins	N-15	505	.....	2	4	4	1	1	...	1	...	2	...	1
231 Mendes	N-16	703	1	.....	4	1	...	...	...	...	...	...	...	1
232 **Reidsville**	N-16	553	4	.....	4	3	...	...	...	1	...	1	1	1
Class 2														
233 Glennville	O-17	1,069	2	.....	10	9	4	1	1	2	...	3	1	2
TAYLOR CO.	**Total**	**11,473**	**4**	**6**	**41**	**12**	**3**	**1**	**2**	...	**1**	**5**	...	**9**
Class 0	**Total**	9,789	1	3	14	2	...	...	...	...	...	...	...	2
Class 1														
234 **Butler**	F-14	758	.....	1	13	7	2	...	2	...	1	2	...	2
235 Reynolds	F-14	926	3	2	14	3	1	1	...	...	...	3	...	5
TELFAIR CO.	**Total**	**15,291**	**24**	**14**	**31**	**28**	**10**	**5**	**2**	**2**	**1**	**8**	**1**	**5**
Class 0	**Total**	11,680	4	3	13	6	1	...	...	...	...	1	...	...
Class 1														
236 Helena	K-16	928	3	2	1	10	1	1	...	...	...	1	...	...
237 Lumber City	L-17	978	2	4	3	6	2	1	...	...	...	2	...	2
238 Milan (See also Dodge Co.)	J-16	432	4	5	9	...	3	1	1	1	...	1	...	...
Class 2														
239 **McRae**	K-16	1,273	11	.....	5	6	3	2	1	1	1	3	1	3
TERRELL CO.	**Total**	**19,601**	**13**	**14**	**48**	**39**	**9**	**2**	**6**	**2**	**2**	**8**	**3**	**12**
Class 0	**Total**	15,577	4	3	27	6	...	...	...	...	...	2	...	4
Class 1														
240 Bronwood	E-17	520	1	2	6	5	...	...	...	...	...	1	...	1
Class 3														
241 **Dawson**	E-17	3,504	8	9	15	28	9	2	6	2	2	5	3	7
THOMAS CO.	**Total**	**33,044**	**32**	**24**	**99**	**110**	**19**	**6**	**7**	**11**	**11**	**25**	**3**	**37**
Class 0	**Total**	21,522	4	8	38	8	...	...	...	2	...	7	...	5
Class 1														
242 Pavo (See also Brooks Co.)	G-21	575	2	3	13	10	2	...	...	1	1	3	...	5
Class 2														
243 Boston	G-22	1,640	9	4	18	12	3	2	3	2	3	2	1	4
244 Meigs	F-20	1,111	1	1	10	6	1	...	...	...	...	3	...	3
Class 3														
245 **Thomasville**	F-22	8,196	16	8	20	74	13	4	4	6	7	10	2	20
TIFT CO.	**Total**	**14,493**	**7**	**6**	**38**	**39**	**7**	**4**	**2**	**4**	**3**	**9**	**1**	**10**
Class 0	**Total**	11,488	7	3	30	11	...	...	...	1	...	5	...	4
Class 3														
246 **Tifton**	H-19	3,005	.....	3	8	28	7	4	2	3	3	4	1	6
TOOMBS CO.	**Total**	**13,897**	**6**	**7**	**19**	**26**	**5**	**3**	...	**5**	**2**	**5**	**2**	**8**
Class 0	**Total**	10,164	1	2	3	3	...	...	...	...	...	...	...	...
Class 1														
247 **Lyons**	M-15	873	2	4	12	8	2	1	...	2	1	2	...	2
Class 3														
248 Vidalia	M-15	2,860	3	1	4	15	3	2	...	3	1	3	2	6
TOWNS CO.	**Total**	**3,937**	**1**	**2**	**29**	...	...	...	...	...	...	**1**	...	**2**
Class 0†	**Total**	3,791	.....	.....	16	...	...	...	...	...	...	...	...	1
249 **Hiawassee**¶	H- 3	146	1	2	13	...	...	...	...	...	...	1	...	1
TREUTLEN CO.	**Total**	**7,664**	**3**	**1**	**10**	**8**	**3**	**2**	**1**	**1**	**1**	**2**	**1**	**2**
Class 0	**Total**	6,631	.....	.....	2	1	...	...	...	...	...	...	...	...
Class 2														
250 **Soperton**	L-14	1,033	3	1	8	7	3	2	1	1	1	2	1	2
TROUP CO.	**Total**	**36,097**	**20**	**10**	**71**	**86**	**28**	**8**	**11**	**8**	**11**	**14**	**4**	**19**
Class 0	**Total**	15,330	4	1	15	...	...	...	...	1	1	1	...	...
Class 2														
251 Hogansville	C-11	1,591	2	2	16	7	2	1	1	1	...	2	...	4
252 West Point	B-12	2,138	1	2	12	16	11	2	4	2	3	4	1	3
Class 4														
253 **La Grange**	C-11	17,038	13	5	28	63	15	5	6	4	7	7	3	12
TURNER CO.	**Total**	**12,466**	**10**	**6**	**27**	**16**	**3**	**2**	**1**	**3**	**1**	**6**	...	**5**
Class 0	**Total**	9,788	2	.....	13	3	...	...	...	1	1	2	...	1
Class 1														
254 Sycamore	H-18	562	4	2	5	2	...	...	...	...	...	2	...	2

Map Key No.	Location on Map	Population	Woman's World Circulation: Town	Woman's World Circulation: R.F.D.	Gen'l Stores	Grocers	Dry Goods	Clothing	Boots & Shoes	Hardware	Furniture	Drugs	Jewelry	Autos & Garages
TURNER CO.—Continued														
Class 2														
255 **Ashburn**	H-18	2,116	4	4	9	11	3	2	1	2	...	2	...	2
TWIGGS CO.	**Total**	**10,407**	**1**	.....	**32**	**8**	**1**	**1**	...	...	...	**3**	...	**5**
Class 0	**Total**	9,565	1	.....	23	2	...	...	...	...	...	1	...	3
Class 1														
256 **Jeffersonville**	I-13	842	.....	.....	9	6	1	1	...	...	...	2	...	2
UNION CO.	**Total**	**6,455**	**6**	**1**	**34**	**2**	...	...	...	...	...	...	...	**2**
Class 0†	**Total**	6,225	3	.....	18	...	...	...	...	...	...	...	...	...
257 **Blairsville**	G- 3	230	3	1	16	2	...	...	...	...	...	...	...	2
UPSON CO.	**Total**	**14,786**	**10**	**8**	**52**	**22**	**3**	**1**	**1**	...	**1**	**4**	**3**	**8**
Class 0	**Total**	11,226	3	1	22	2	...	...	...	...	...	2	...	1
Class 2														
258 East Thomaston	E-12	1,058	(See Thomaston)		(See Thomaston for Stores)									
Class 3														
259 **Thomaston**	E-12	2,502	7	7	30	20	3	1	1	...	1	2	3	7
WALKER CO.	**Total**	**23,370**	**30**	**25**	**73**	**54**	**4**	**2**	**3**	**5**	**8**	**7**	**1**	**10**
Class 0	**Total**	18,874	7	7	45	8	...	1	1	...	...	...	...	1
Class 1														
260 Chickamauga	B- 3	965	15	2	6	4	1	...	...	1	1	1	...	2
Class 2														
261 **Lafayette**	B- 4	2,104	8	7	17	8	1	1	...	2	3	3	1	4
262 Rossville	B- 2	1,427	.....	9	5	34	2	...	2	2	4	3	...	3
WALTON CO.	**Total**	**24,216**	**16**	**18**	**61**	**29**	**4**	**3**	**3**	**6**	**5**	**9**	**2**	**10**
Class 0	**Total**	18,513	3	2	18	3	...	...	...	...	...	1	...	2
Class 1														
263 Loganville	G- 8	711	3	2	11	2	...	...	...	2	2	1	...	1
Class 2														
264 Social Circle	H- 9	1,781	4	.....	10	7	2	2	1	1	1	2	1	2
Class 3														
265 **Monroe**	H- 8	3,211	6	14	22	17	2	1	2	3	2	5	1	5
WARE CO.	**Total**	**28,361**	**37**	**15**	**23**	**36**	**9**	**6**	...	**4**	**7**	**8**	**3**	**10**
Class 0	**Total**	10,293	11	1	13	2	...	...	...	...	...	1	...	...
Class 4														
266 **Waycross**	M-20	18,068	26	14	10	34	9	6	...	4	7	7	3	10
WARREN CO.	**Total**	**11,828**	**2**	.....	**28**	**10**	**2**	**1**	**1**	...	...	**3**	**1**	**4**
Class 0	**Total**	10,421	1	.....	20	5	1	...	...	...	...	...	...	...
Class 2														
267 **Warrenton**	L-10	1,407	1	.....	8	5	1	1	1	...	...	3	1	4
WASHINGTON CO.	**Total**	**28,147**	**17**	**6**	**80**	**42**	**13**	**3**	**5**	**1**	**6**	**8**	**2**	**16**
Class 0	**Total**	23,031	2	3	40	5	1	1	...	...	1	1	...	1
Class 1														
268 Davisboro	L-12	653	3	1	11	6	3	...	2	...	1	2	...	2
Class 2														
269 Tennille	K-12	1,768	6	1	14	13	3	2	2	...	2	2	...	5
Class 3														
270 **Sandersville**	K-12	2,695	6	1	15	18	6	...	1	1	2	3	2	8
WAYNE CO.	**Total**	**14,381**	**21**	**12**	**35**	**9**	...	...	...	**1**	...	**5**	...	**6**
Class 0	**Total**	12,440	11	8	24	4	...	...	...	1	...	3	...	3
Class 2														
271 **Jesup**	O-18	1,941	10	4	11	5	...	...	...	...	...	2	...	3
WEBSTER CO.	**Total**	**5,342**	**2**	**5**	**12**	**1**	...	...	...	...	...	**2**	...	...
Class 0†	**Total**	5,090	1	.....	7	1	...	...	...	...	...	1	...	...
272 **Preston**	D-16	252	1	5	5	...	...	...	...	...	...	1	...	...
WHEELER CO.	**Total**	**9,817**	**6**	**6**	**21**	**9**	**3**	**2**	...	**3**	...	**4**	...	...
Class 0	**Total**	8,662	.....	.....	2	...	...	...	...	...	...	...	...	...
Class 1														
273 **Alamo**	K-15	563	3	4	7	6	1	1	...	2	...	3	...	...
274 Glenwood	L-15	592	3	2	12	3	2	1	...	1	...	1	...	...
WHITE CO.	**Total**	**6,105**	**5**	**5**	**42**	**3**	...	...	...	**1**	...	**1**	**1**	**3**
Class 0†	**Total**	5,766	1	.....	24	1	...	...	...	...	...	1	...	1
275 **Cleveland**	G- 4	339	4	5	18	2	...	...	...	1	...	...	1	2
WHITFIELD CO.	**Total**	**10,897**	**21**	**33**	**62**	**36**	**4**	**2**	...	**3**	**5**	**6**	**3**	**3**
Class 0	**Total**	11,675	5	9	38	9	...	...	...	...	...	3	...	...
Class 3														
276 **Dalton**	C- 3	5,222	16	24	24	27	4	2	...	3	5	3	3	3
WILCOX CO.	**Total**	**15,511**	**15**	**6**	**41**	**33**	**7**	**2**	**3**	**5**	...	**8**	**1**	**10**
Class 0	**Total**	13,346	7	3	22	13	...	...	...	...	...	4	...	4

Bold Face Type Designates County Seat.
★ Designates State Capital.

¶ Designates Unincorporated Place (Shown only when County Seat.)
† Excepting County Seat Shown Separately.

GEORGIA—Continued

Explanation

Class 0—Incorporated Places under 500 Population and Unincorporated Places of All Sizes.
Class 1—Incorporated Places 500 to 1,000 Population. (Printed in Brown on Map).
Class 2—Incorporated Places 1,000 to 2,500 Population. (Printed in Red on Map).

Explanation

Class 3—Incorporated Places 2,500 to 10,000 Population. (Printed in Green on Map).
Class 4—Incorporated Places 10,000 to 25,000 Population. (Printed in Blue on Map).
Class 5—Incorporated Places over 25,000 Population. (Printed in Black on Map).

Map Key No.	Location on Map	Population	Woman's World Circulation		Gen'l Stores	Grocers	Dry Goods	Clothing	Boots & Shoes	Hardware	Furniture	Drugs	Jewelry	Autos & Garages
			Town	R.F.D.										
WILCOX CO.—Continued														
Class 2														
277 **Abbeville**	I-16	1,119	6	.....	8	14	3	...	...	3	...	2	...	4
278 Rochelle	H-16	1,046	2	3	11	6	4	2	3	2	...	2	1	2
WILKES CO.	**Total**	**24,210**	**13**	**8**	**91**	**17**	**8**	**3**	**5**	**2**	**1**	**5**	**1**	**13**
Class 0	**Total**	19,349	3	1	32	2	...	...	...	...	...	...	...	1
Class 1														
279 Tignall	K- 8	653	4	3	23	3	...	...	...	...	...	...	...	2
Class 3														
280 **Washington**	K -8	4,208	6	4	36	12	8	3	5	2	1	5	1	10
WILKINSON CO.	**Total**	**11,376**	**10**	**2**	**38**	**9**	**1**	...	...	...	**1**	**4**	...	**6**

Map Key No.	Location on Map	Population	Woman's World Circulation		Gen'l Stores	Grocers	Dry Goods	Clothing	Boots&Shoes	Hardware	Furniture	Drugs	Jewelry	Autos & Garages
			Town	R.F.D.										
WILKINSON CO.—Continued														
Class 0†	**Total**	9,916	6	2	20	3	...	...	...	...	...	1	...	3
281 **Irwinton**	J-12	379	1	.. ....	5	...	...	...	...	...	...	1	...	2
Class 2														
282 Gordon	I-12	1,081	3	.....	13	6	1	...	...	...	1	2	...	1
WORTH CO.	**Total**	**23,863**	**10**	**6**	**41**	**18**	**5**	**2**	**2**	**2**	**3**	**5**	**1**	**2**
Class 0	**Total**	21,730	2	1	22	6	...	...	...	...	...	2	...	1
Class 1														
283 Poulan	G-18	586	2	.....	4	2	...	...	...	...	...	1	...	...
Class 2														
284 **Sylvester**	G-18	1,547	6	5	15	10	5	2	2	2	3	2	1	1

Bold Face Type Designates County Seat.
★ Designates State Capital.

¶ Designates Unincorporated Place (Shown only when County Seat.)
† Excepting County Seat Shown Separately.

LOUISIANA

(Note:—The divisions of this state corresponding to counties are designated as parishes.)

TOTALS FOR THE STATE

Population	Woman's World Circulation		Gen'l Stores	Grocers	Dry Goods	Clothing	Boots & Shoes	Hardware	Furniture	Drugs	Jewelry	Autos & Garages
	Town	R.F.D.										
1,798,509	2,246	408	3,900	3,735	521	89	240	189	167	508	204	684

Places Shown on Map

10 Places under 500 Population
55 Places 500 to 1,000 Population
45 Places 1,000 to 2,500 Population
32 Places 2,500 to 10,000 Population
4 Places 10,000 to 25,000 Population
2 Places over 25,000 Population

Explanation

Class 0—Incorporated Places under 500 Population and Unincorporated Places of All Sizes.
Class 1—Incorporated Places 500 to 1,000 Population. (Printed in Brown on Map).
Class 2—Incorporated Places 1,000 to 2,500 Population. (Printed in Red on Map).

Explanation

Class 3—Incorporated Places 2,500 to 10,000 Population. (Printed in Green on Map).
Class 4—Incorporated Places 10,000 to 25,000 Population. (Printed in Blue on Map).
Class 5—Incorporated Places over 25,000 Population. (Printed in Black on Map).

Map Key No.		Location on Map	Population	Woman's World Circulation		Gen'l Stores	Grocers	Dry Goods	Clothing	Boots & Shoes	Hardware	Furniture	Drugs	Jewelry	Autos & Garages
				Town	R.F.D.										
	ACADIA CO.	**Total**	**34,820**	**49**	**12**	**65**	**62**	**3**	**1**	**1**	**5**	...	**12**	**5**	**21**
	Class 0	**Total**	24,062	18	.....	15	7	.		..	..	...	1	1	2
	Class 1														
1	Church Point	K-11	557	7	2	16	8			...	1	...	1	1	2
2	Estherwood	L-10	571	2	.....	2	1								
3	Iota	K-10	802	2	.....	5	2						2		
	Class 3														
4	**Crowley**	L-10	6,108	16	8	18	35	3	1	1	3	...	5	2	12
5	Rayne	L-11	2,720	4	2	9	9	.			1	...	3	1	5
	ALLEN CO.	**Total**	**18,382**	**23**	.....	**33**	**24**	**6**	...	**2**	**5**	**5**	**7**	**2**	**8**
	Class 0	**Total**	12,595	4	.....	10	4					1	2	...	1
	Class 1														
6	**Oberlin**	J- 9	623	5	.....	7	3				1	1	1	...	2
	Class 2														
7	Kinder	K- 8	1,148	8	.....	9	4				3	...	2	1	2
	Class 3														
8	Oakdale	I- 9	4,016	6	.....	7	13	6	...	2	1	3	2	1	3
	ASCENSION CO.	**Total**	**22,155**	**23**	.....	**61**	**66**	**8**	**1**	**5**	**1**	**1**	**5**	**3**	**9**
	Class 0	**Total**	18,410	14	.....	53	35				1	...	1	...	1
	Class 3														
9	**Donaldsonville**	L-15	3,745	9	.....	8	31	8	1	5	...	1	4	3	8
	ASSUMPTION CO.	**Total**	**17,912**	**15**	**1**	**44**	**33**	**2**	**1**	**1**	**2**	**2**	**4**	**1**	**6**
	Class 0	**Total**	16,741	3	1	38	20	2			1	...	3	...	4
	Class 2														
10	**Napoleonville**	M-15	1,171	12	.....	6	13	..	1	1	1	2	1	1	2
	AVOYELLES CO.	**Total**	**35,300**	**28**	**4**	**163**	**55**	**4**	**1**	**1**	**3**	**2**	**7**	**3**	**14**
	Class 0	**Total**	29,956	11	.....	77	19								3
	Class 1														
11	Cottonport	I-11	720	1	.....	18	11	2				1	1	...	1
12	Mansura	H-11	829	4	.....	12	7	...			1	...	1	1	...
13	Moreauville	I-12	867	1	.....	8	1								1
	Class 2														
14	Bunkie	I-11	1,743	7	2	24	6			1	...	1	2	1	5
15	**Marksville**	H-11	1,185	4	2	24	11	2	1	...	2	...	3	1	4
	BEAUREGARD CO.	**Total**	**20,767**	**37**	**9**	**26**	**30**	**10**			**2**	**3**	**7**	**3**	**10**
	Class 0	**Total**	14,269	26	1	18	5						1	...	1
	Class 3														
16	**DeRidder**	I- 6	3,535	7	7	4	22	7			2	3	4	3	7
17	Merryville	J- 5	2,963	4	1	4	3	3					2	...	2
	BIENVILLE CO.	**Total**	**20,977**	**44**	**9**	**68**	**15**	**2**	**1**	...	**1**	**1**	**7**	...	**5**
	Class 0	**Total**	18,939	31	6	47	4						2	...	1
	Class 1														
18	Gibsland	B- 7	798	8	2	8	5						2	...	2
	Class 2														
19	**Arcadia**	B- 8	1,240	5	1	13	6	2	1	...	1	1	3	...	2
	BOSSIER CO.	**Total**	**22,266**	**32**	**10**	**60**	**20**	**1**	...	...	**1**	**1**	**5**	**1**	**6**
	Class 0†	**Total**	20,202	12	3	38	4						1	...	2
20	**Benton¶**	B- 5	315	8	6	4	3						1	...	1
	Class 1														
21	Plain Dealing	A- 5	655	6	1	13	3	1	...	...	1	...	2	1	...
	Class 2														
22	Bossier City	C- 5	1,094	6	.....	5	10				..	1	1	...	3
	CADDO CO.	**Total**	**83,265**	**116**	**12**	**93**	**249**	**46**	**12**	**26**	**9**	**14**	**25**	**19**	**64**
	Class 0	**Total**	33,943	40	4	68	29	1	...	...	1	...	6	2	8
	Class 1														
23	Mooringsport	B- 4	992	4	.....	4	9	..	...	1	..	...	2	...	2
24	South Highlands	C- 4	612	(See Shreveport)		(See Shreveport for Stores)									
	Class 2														
25	Cedar Grove	C- 5	1,980	6	.....	5	25	...	...	..	1	1	1	1	2
26	Vivian	A- 4	1,864	8	2	6	10	3	...	...	1	...	2	2	4

Map Key No.		Location on Map	Population	Woman's World Circulation		Gen'l Stores	Grocers	Dry Goods	Clothing	Boots & Shoes	Hardware	Furniture	Drugs	Jewelry	Autos & Garages
				Town	R.F.D.										
	CADDO CO.—Continued														
	Class 5														
27	**Shreveport**	C- 4	43,874	58	6	10	176	42	12	25	6	13	14	14	48
	CALCASIEU CO.	**Total**	**32,807**	**74**	**5**	**44**	**127**	**29**	**6**	**4**	**4**	**8**	**15**	**8**	**33**
	Class 0	**Total**	14,741	20	1	25	7	7	...	...	...	...	1	...	3
	Class 2														
28	DeQuincy	K- 6	1,823	5	.....	2	7	3	...	...	...	2	2	2	2
29	Sulphur	L- 6	1,714	6	.....	9	6	1	...	...	...	...	2	...	3
30	Vinton	L- 5	1,441	3	.....	3	4	1	...	...	1	...	1	...	2
	Class 4														
31	**Lake Charles**	L- 7	13,088	40	4	5	103	17	6	4	3	6	9	6	23
	CALDWELL CO.	**Total**	**9,514**	**18**	**7**	**32**	**8**	...	...	...	...	...	**3**	...	**3**
	Class 0†	**Total**	9,080	13	2	20	4	...	...	...	...	...	2	...	2
32	**Columbia**	D-11	434	5	5	12	4	...	...	...	...	...	1	...	1
	CAMERON CO.	**Total**	**3,952**	**9**	**1**	**18**	**2**	**1**	...	...	...	...	**1**	...	**1**
	Class 0†	**Total**	3,817	7	1	12	1	...	...	...	...	...	1	...	1
33	**Cameron¶**	M- 6	135	2	.....	6	1	1	...	...	...	...	...	...	...
	CATAHOULA CO.	**Total**	**11,074**	**30**	.....	**51**	**10**	...	...	...	**1**	**1**	...	...	**2**
	Class 0†	**Total**	9,646	16	.....	35	4	...	...	...	...	...	...	...	1
34	**Harrisonburg**	F-12	399	4	.....	5	4	...	...	...	...	1	...	...	...
	Class 2														
35	Jonesville	F-12	1,029	10	.....	11	2	...	...	...	1	...	...	...	1
	CLAIBORNE CO.	**Total**	**27,885**	**67**	**21**	**72**	**46**	**11**	**3**	...	**6**	**5**	**14**	**8**	**17**
	Class 0	**Total**	23,677	3	.....	25	7	...	...	...	...	...	...	...	1
	Class 1														
36	Haynesville	A- 7	903	26	14	30	17	7	3	...	4	4	10	5	9
	Class 3														
37	**Homer**	B- 7	3,305	38	7	17	22	4	...	...	2	1	4	3	7
	CONCORDIA CO.	**Total**	**12,466**	**16**	.....	**40**	**15**	...	...	**1**	...	...	**5**	...	**2**
	Class 0	**Total**	10,176	10	.....	28	7	...	...	...	...	...	...	...	1
	Class 2														
38	Ferriday	F-13	1,044	1	.....	7	4	...	...	...	...	...	2	...	1
39	**Vidalia**	F-14	1,246	5	.....	5	4	...	...	1	...	...	3	...	...
	DE SOTO CO.	**Total**	**29,376**	**67**	**34**	**116**	**32**	**4**	**3**	**2**	...	**4**	**6**	**4**	**16**
	Class 0	**Total**	26,180	50	15	71	11	...	...	...	...	1	3	...	4
	Class 1														
40	Logansport	E- 4	632	5	8	9	6	3	...	1	...	2	1	2	2
	Class 3														
41	**Mansfield**	E- 5	2,564	12	11	36	15	1	3	1	...	1	2	2	10
	EAST BATON ROUGE CO.	**Total**	**44,513**	**76**	**27**	**78**	**175**	**17**	**6**	**4**	**4**	**9**	**22**	**6**	**19**
	Class 0	**Total**	22,207	14	2	41	10	...	...	...	...	...	2	...	...
	Class 1														
42	Zachary	J-15	524	.....	.....	7	2	...	...	...	...	...	1	...	...
	Class 4														
43	**Baton Rouge★**	K-15	21,782	62	25	30	163	17	6	4	4	9	19	6	19
	EAST CARROLL CO.	**Total**	**11,231**	**16**	**3**	**21**	**18**	**5**	**1**	...	**2**	**2**	**2**	**1**	**4**
	Class 0	**Total**	9,314	.....	.....	10	3	...	...	...	...	...	...	...	...
	Class 2														
44	**Lake Providence**	B-15	1,917	16	3	11	15	5	1	...	2	2	2	1	4
	EAST FELICIANA CO.	**Total**	**17,487**	**38**	**1**	**59**	**15**	...	...	...	...	...	**4**	**1**	**2**
	Class 0	**Total**	14,466	24	1	37	10	...	...	...	...	...	2	...	1
	Class 1														
45	**Clinton**	I-16	701	7	.....	15	4	...	...	...	...	...	1	1	1
	Class 2														
46	Jackson	I-15	2,320	7	.....	7	1	...	...	...	...	...	1	...	...
	EVANGELINE CO.	**Total**	**23,485**	**21**	.....	**92**	**32**	...	...	...	**1**	**1**	**3**	...	**7**

Bold Face Type Designates County Seat.
★Designates State Capital.
¶ Designates Unincorporated Place (Shown only when County Seat.)
† Excepting County Seat Shown Separately.

LOUISIANA—Continued

Explanation

Class 0—Incorporated Places under 500 Population and Unincorporated Places of All Sizes.
Class 1—Incorporated Places 500 to 1,000 Population. (Printed in Brown on Map).
Class 2—Incorporated Places 1,000 to 2,500 Population. (Printed in Red on Map).

Explanation

Class 3—Incorporated Places 2,500 to 10,000 Population. (Printed in Green on Map).
Class 4—Incorporated Places 10,000 to 25,000 Population. (Printed in Blue on Map).
Class 5—Incorporated Places over 25,000 Population. (Printed in Black on Map).

Map Key No.	Location on Map	Population	Woman's World Circulation: Town	Woman's World Circulation: R.F.D.	Gen'l Stores	Grocers	Dry Goods	Clothing	Boots & Shoes	Hardware	Furniture	Drugs	Jewelry	Autos & Garages
EVANGELINE CO.—Cont'd.														
Class 0	**Total**	20,920	14		38	10								3
Class 1														
47 Basile	K -9	552	3		8	3						1		1
48 Mamou	J-10	649	2		14	6					1	1		3
Class 2														
49 Ville Platte	J-10	1,364	2		32	13				1		1		
FRANKLIN CO.	**Total**	**24,100**	**31**	**10**	**66**	**13**	**1**			**2**		**6**		**6**
Class 0	**Total**	22,270	24	2	40	4						2		3
Class 1														
50 Baskin	D-13	654			6	1	1					2		
Class 2														
51 Winnsboro	D-13	1,176	7	8	20	8				2		2		3
GRANT CO.	**Total**	**14,403**	**22**	**8**	**61**	**18**			**2**			**4**	**2**	**6**
Class 0	**Total**	12,954	14	5	46	14						1	1	3
Class 2														
52 Colfax	G- 9	1,449	8	3	15	4			2			3	1	3
IBERIA CO.	**Total**	**26,855**	**32**	**5**	**34**	**80**	**9**	**2**	**3**	**4**	**1**	**6**	**5**	**15**
Class 0	**Total**	18,065	2		8	3								
Class 3														
53 Jeanerette	M-13	2,512	11	2	19	29	3	1	1	2		3	2	5
54 New Iberia	M-12	6,278	19	3	7	48	6	1	2	2	1	3	3	10
IBERVILLE CO.	**Total**	**26,806**	**22**	**6**	**68**	**59**	**7**	**3**		**1**	**3**	**8**	**2**	**12**
Class 0	**Total**	20,608	12	1	51	29				1		4		4
Class 2														
55 White Castle	L-15	1,566	3		8	17	3					1	1	2
Class 3														
56 Plaquemine	K-14	4,632	7	5	9	13	4	3			3	3	1	6
JACKSON CO.	**Total**	**14,486**	**18**	**7**	**46**	**5**	**1**			**1**		**4**		**3**
Class 0	**Total**	12,465	12	4	27	3						2		
Class 1														
57 Jonesboro	D- 9	837	2	3	12	1	1			1		1		2
Class 2														
58 Eros	C-10	1,184	4		7	1						1		1
JEFFERSON CO.	**Total**	**21,563**	**34**		**33**	**74**	**8**	**1**	**2**	**1**		**6**	**1**	**3**
Class 0	**Total**	12,484	26		30	30	4	1				2		
Class 2														
59 Kenner	M-19	1,882	2		3	11						1		1
Class 3														
60 Gretna	M-19	7,197	6			33	4		2	1		3	1	2
JEFFERSON DAVIS CO.	**Total**	**18,999**	**72**	**4**	**24**	**43**	**8**	**1**	**2**	**9**	**3**	**6**	**4**	**15**
Class 0	**Total**	10,842	10		7	3								
Class 1														
61 Elton	K- 9	995	9	2	9	6	2			1		2		3
Class 2														
62 Lake Arthur	L- 9	1,882	21		5	10	1			2	1	1	1	3
63 Welsh	L- 8	1,456	21		1	8	3			2		1	1	3
Class 3														
64 Jennings	L- 9	3,824	11	2	2	16	2	1	2	4	2	2	2	6
LAFAYETTE CO.	**Total**	**30,841**	**28**	**2**	**90**	**75**	**9**	**3**	**1**	**6**	**4**	**13**	**3**	**18**
Class 0	**Total**	21,754	2		35	8				1		2		3
Class 1														
65 Broussard	L-12	602	6	1	13	5				1		1		1
66 Carencro	K-11	630	3		13	7				1		1		1
Class 3														
67 Lafayette	L-12	7,855	17	1	29	55	9	3	1	3	4	9	3	13
LAFOURCHE CO.	**Total**	**30,344**	**21**	**4**	**95**	**48**	**12**	**2**	**3**	**4**		**9**	**2**	**11**
Class 0	**Total**	26,015	13	2	67	24						3		3
Class 1														
68 Lockport	N-17	803		1	13	6	2			1		3		3
Class 3														
69 Thibodaux	M-16	3,526	8	1	15	18	10	2	3	3		3	2	5
LA SALLE CO.	**Total**	**9,856**	**24**		**37**	**10**				**1**		**4**	**1**	**8**
Class 0	**Total**	9,336	19		25	5						2		2
Class 1														
70 Jena	F-11	520	5		12	5				1		2	1	6
LINCOLN CO.	**Total**	**16,962**	**34**	**19**	**53**	**28**	**3**			**3**		**6**	**3**	**4**
Class 0	**Total**	12,847	14	5	39	7						2		
Class 1														
71 Dubach	B- 9	726	4	3	6	3	1			1		1		2
LINCOLN CO.—Continued														
Class 3														
72 Ruston	C- 9	3,389	16	11	8	18	2			2		3	3	2
LIVINGSTON CO.	**Total**	**11,643**	**18**		**50**	**18**				**1**		**1**		**2**
Class 0†	**Total**	11,068	14		43	14								
73 Springville¶	K-17	75	1			1								
Class 1														
74 Denham Springs	K-16	500	3		7	3				1		1		2
MADISON CO.	**Total**	**10,829**	**21**	**1**	**22**	**8**	**1**			**2**		**3**		**1**
Class 0	**Total**	9,513	11		14	1								
Class 2														
75 Tallulah	C-15	1,316	10	1	8	7	1			2		3		1
MOREHOUSE CO.	**Total**	**19,311**	**25**	**7**	**55**	**29**	**1**			**2**	**1**	**5**		**6**
Class 0	**Total**	16,542	7		35	9						1		
Class 1														
76 Collinston	B-12	897	1		4	5								
77 Mer Rouge	B-13	656	3	2	10	2				1	1	2		4
Class 2														
78 Bastrop	B-12	1,216	14	5	6	13	1			1		2		2
NATCHITOCHES CO.	**Total**	**38,602**	**56**	**10**	**169**	**47**	**8**			**1**		**8**	**3**	**9**
Class 0	**Total**	34,544	33	3	119	25						4		3
Class 1														
79 Campti	E- 7	670	6		14	5						1	1	1
Class 3														
80 Natchitoches	F- 7	3,388	17	7	36	17	8			1		3	2	5
ORLEANS CO.	**Total**	**387,219**	**282**	**7**	**12**	**985**	**153**	**25**	**152**	**45**	**50**	**90**	**68**	**110**
Class 5														
81 New Orleans	M-19	387,219	282	7	12	985	153	25	152	45	50	90	68	110
OUACHITA CO.	**Total**	**30,319**	**47**	**12**	**41**	**104**	**25**	**4**	**5**	**5**	**7**	**10**	**3**	**14**
Class 0	**Total**	15,404	8	2	27	7								1
Class 2														
82 West Monroe	C-11	2,240	7		8	14	1					2		1
Class 4														
83 Monroe	C-11	12,675	32	10	6	83	24	4	5	5	7	8	3	12
PLAQUEMINES CO.	**Total**	**10,194**	**12**		**59**	**24**								
Class 0†	**Total**	9,794	10		56	23								
84 Pointe-a-la-Hache¶	N-20	400	2		3	1								
POINTE COUPEE CO.	**Total**	**24,697**	**12**		**103**	**46**				**1**	**1**	**1**		**2**
Class 0	**Total**	23,403	11		92	37								1
Class 2														
85 New Roads	J-14	1,294	1		11	9				1	1	1		1
RAPIDES CO.	**Total**	**59,444**	**52**	**16**	**159**	**170**	**32**		**4**	**5**	**9**	**21**	**11**	**32**
Class 0	**Total**	32,773	17		62	23							1	
Class 1														
86 Cheneyville	I-10	678	2	2	13	10								1
87 Tioga	G-10	585	2		3	1								
Class 2														
88 Boyce	G- 9	1,060	4	1	16	8						2		1
89 Glenmora	I -9	2,298	2		12	8	2				2	2		1
90 Lecompte	H-10	1,034	2		10	10	3			2	1	2	2	4
91 McNary	H -9	1,318			2	1								
92 Pineville	G-10	2,188	6	6	15	14	1				2	3		3
Class 4														
93 Alexandria	G-10	17,510	17	7	26	95	26		4	3	4	12	8	22
RED RIVER CO.	**Total**	**15,301**	**27**	**11**	**61**	**10**				**1**		**5**	**1**	**5**
Class 0	**Total**	14,339	16		42	9						3		1
Class 1														
94 Coushatta	E- 6	962	11	11	19	1				1		2	1	4
RICHLAND CO.	**Total**	**20,860**	**26**	**10**	**76**	**20**	**2**			**3**		**6**		**3**
Class 0	**Total**	18,381	15	4	48	6						2		
Class 1														
95 Delhi	C-14	980	7	4	17	5	1			1		2		2
Class 2														
96 Rayville	C-13	1,499	4	2	11	9	1			2		2		1
SABINE CO.	**Total**	**20,713**	**29**	**7**	**77**	**6**				**1**		**1**	**6**	**2**	**4**
Class 0	**Total**	18,587	21		49								1	1	1
Class 1														
97 Many	F- 6	663	4	6	13	5				1		1	2	1	3
98 Pleasant Hill	E- 5	554	1	1	9								1		
99 Zwolle	F- 5	909	3		6	1							2		
SAINT BERNARD CO.	**Total**	**4,968**			**12**	**2**									**3**

Bold Face Type Designates County Seat.
★ Designates State Capital.

¶ Designates Unincorporated Place (Shown only when County Seat.)
† Excepting County Seat Shown Separately.

LOUISIANA—Continued

Explanation

Class 0—Incorporated Places under 500 Population and Unincorporated Places of All Sizes.
Class 1—Incorporated Places 500 to 1,000 Population. (Printed in Brown on Map).
Class 2—Incorporated Places 1,000 to 2,500 Population. (Printed in Red on Map).

Explanation

Class 3—Incorporated Places 2,500 to 10,000 Population. (Printed in Green on Map).
Class 4—Incorporated Places 10,000 to 25,000 Population. (Printed in Blue on Map).
Class 5—Incorporated Places over 25,000 Population. (Printed in Black on Map).

Map Key No.		Location on Map	Population	Woman's World Circulation		Gen'l Stores	Grocers	Dry Goods	Clothing	Boots & Shoes	Hardware	Furniture	Drugs	Jewelry	Autos & Garages
				Town	R.F.D.										
	SAINT BERNARD CO.—Cont'd														
	Class 0†	**Total**	4,593			11	1								2
100	**Saint Bernard¶**	M–20	375			1	1								1
	SAINT CHARLES CO.	**Total**	**8,586**	**18**		**28**	**32**						**2**		**2**
	Class 0†	**Total**	8,139	15		27	27						1		2
101	**Hahnville¶**	M–18	447	3		1	5						1		
	SAINT HELENA CO.	**Total**	**8,427**	**10**		**26**	**2**								**1**
	Class 0†	**Total**	8,141	9		19	2								1
102	**Greensburg**	I–17	286	1		7									
	SAINT JAMES CO.	**Total**	**21,228**	**14**	**2**	**65**	**41**	**2**		**1**			**6**		**5**
	Class 0†	**Total**	18,928	8	2	50	28	1					3		3
	Class 1														
103	**Convent¶**	L–16	600	2		8	2						1		
	Class 2														
104	**Lutcher**	L–17	1,700	4		7	11	1		1			2		2
	SAINT JOHN THE BAPTIST CO.	**Total**	**11,896**	**8**	**2**	**37**	**29**						**4**		**2**
	Class 0†	**Total**	11,546	4	2	33	27						3		2
105	**Edgard¶**	L–17	350	4		4	2						1		
	SAINT LANDRY CO.	**Total**	**51,697**	**36**	**4**	**135**	**96**	**10**	**2**	**1**	**7**	**2**	**10**	**3**	**18**
	Class 0	**Total**	41,401	12		86	26								
	Class 1														
106	**Melville**	J–12	958	5		6	8				1	1			3
107	**Port Barre**	K–12	588	1		6	4						1		1
	Class 2														
108	**Washington**	J–11	1,041	8		5	7				2		2		2
	Class 3														
109	**Eunice**	K–10	3,272	4		13	18	1	1		2	1	3	1	5
110	**Opelousas**	J–11	4,437	6	4	19	33	9	1	1	2		4	2	7
	SAINT MARTIN CO.	**Total**	**21,990**	**7**	**1**	**60**	**45**	**4**	**1**		**5**	**1**	**5**	**2**	**7**
	Class 0	**Total**	17,588	1		26	8				1		1		1
	Class 1														
111	**Parks**	L–12	766			(Stores included in unincorporated towns)									
	Class 2														
112	**Breaux Bridge**	K–12	1,171	3		19	14				1		1	1	2
113	**Saint Martinsville**	L–12	2,465	3	1	15	23	4	1		3	1	3	1	4
	SAINT MARY CO.	**Total**	**30,754**	**18**		**63**	**99**	**18**	**3**	**3**	**5**	**5**	**14**	**5**	**12**
	Class 0	**Total**	16,628	5		24	14	1							1
	Class 1														
114	**Baldwin**	M–13	964	2		3	5	1					1		
	Class 2														
115	**Berwick**	N–15	1,691	1		5	7	3		1			2		
	Class 3														
116	**Franklin**	M–13	3,504	4		10	21	5			2	1	5	2	4
117	**Morgan City**	N–15	5,429	4		10	39	6	3	2	3	3	4	2	4
118	**Patterson**	N–14	2,538	2		11	13	2				1	2	1	3
	SAINT TAMMANY CO.	**Total**	**20,645**	**37**	**1**	**59**	**43**	**7**		**2**	**3**	**3**	**13**	**3**	**12**
	Class 0	**Total**	12,512	20		34	10						3		1
	Class 2														
119	**Madisonville**	K–19	1,103	3		5	1				1		2		
120	**Mandeville**	K–19	1,130	2		3	5	2				1	1	2	3
	Class 3														
121	**Covington**	K–19	2,942	10	1	8	16	3		1	1	1	3	1	7
122	**Slidell**	L–20	2,958	2		9	11	2		1	1	1	4		1
	TANGIPAHOA CO.	**Total**	**31,440**	**82**	**15**	**81**	**87**	**19**	**2**	**3**	**7**	**6**	**17**	**3**	**20**
	Class 0	**Total**	20,082	22	1	32	15						1		2
	Class 1														
123	**Ponchatoula**	K–18	955	11	2	11	8	1			2	1	4		2
124	**Roseland**	J–18	603	6		3	3						1		1
	Class 2														
125	**Amite**	J–18	1,854	4		7	12	4			1		3		3
126	**Independence**	J–18	1,032	4		13	13	1	1		1		2		1
	Class 3														
127	**Hammond**	K–18	3,855	27	11	8	28	10	1	3	3	4	4	2	9
128	**Kentwood**	I–18	3,059	8	1	7	8	3				1	2	1	2

Map Key No.		Location on Map	Population	Woman's World Circulation		Gen'l Stores	Grocers	Dry Goods	Clothing	Boots & Shoes	Hardware	Furniture	Drugs	Jewelry	Autos & Garages
				Town	R.F.D.										
	TENSAS CO.	**Total**	**12,085**	**13**	**1**	**41**	**17**	**1**			**1**		**2**		**1**
	Class 0	**Total**	10,810	7	1	21	7								
	Class 1														
129	**Newellton**	D–15	541	3		10	3	1					1		1
130	**Saint Joseph**	E–14	734	3		10	7				1		1		
	TERREBONNE CO.	**Total**	**26,974**	**24**	**1**	**77**	**53**	**4**	**1**	**1**		**1**	**6**	**1**	**9**
	Class 0	**Total**	21,814	20		46	19								
	Class 3														
131	**Houma**	N–17	5,160	4	1	31	34	4	1	1		1	6	1	9
	UNION CO.	**Total**	**19,621**	**30**	**21**	**65**	**8**	**1**			**2**		**3**		**4**
	Class 0	**Total**	18,327	20	14	47	4						1		1
	Class 1														
132	**Bernice**	A– 9	662	6	3	7	1				1		1		2
133	**Farmerville**	B–10	632	4	4	11	3	1			1		1		1
	VERMILION CO.	**Total**	**26,482**	**39**	**1**	**80**	**56**	**3**	**1**		**5**	**4**	**8**	**4**	**11**
	Class 0	**Total**	20,199	16		34	8					1	1		
	Class 1														
134	**Erath**	M–11	713	3		12	5				1		1		2
135	**Kaplan**	M–10	876	6		9	13				1	1	1	2	2
	Class 2														
136	**Gueydan**	M– 9	1,233	7		7	8	1			1	1	2		5
	Class 3														
137	**Abbeville**	M–11	3,461	7	1	18	22	2	1		2	1	3	2	2
	VERNON CO.	**Total**	**20,493**	**46**	**9**	**60**	**23**	**2**	**1**	**2**	**1**	**3**	**4**	**2**	**7**
	Class 0	**Total**	15,563	29	3	47	10						1		2
	Class 2														
138	**Fullerton**	H– 8	2,412	4		2									1
	Class 3														
139	**Leesville**	H– 7	2,518	13	6	11	13	2	1	2	1	3	3	2	4
	WASHINGTON CO.	**Total**	**24,164**	**35**	**7**	**65**	**69**	**13**			**1**	**2**	**7**	**2**	**12**
	Class 0	**Total**	14,955	12	1	35	6						1		1
	Class 1														
140	**Franklinton**	I–19	964	9	6	13	9	1			1		2		3
	Class 3														
141	**Bogalusa**	J–20	8,245	14		17	54	12				2	4	2	8
	WEBSTER CO.	**Total**	**24,707**	**29**	**31**	**80**	**28**	**3**	**1**	**3**	**2**		**7**	**1**	**7**
	Class 0	**Total**	16,954	14	13	46	7						2		2
	Class 1														
142	**Sibley**	B– 6	900			7	6						1		
143	**Spring Hill**	A– 6	748	6	1	4	1						1		
	Class 3														
144	**Minden**	B– 6	6,105	9	17	23	14	3	1	3	2		3	1	5
	WEST BATON ROUGE CO.	**Total**	**11,092**	**4**		**29**	**12**						**6**		**2**
	Class 0	**Total**	10,172	4		25	6						4		
	Class 1														
145	**Port Allen**	K–15	920			4	6						2		2
	WEST CARROLL CO.	**Total**	**8,857**	**11**	**1**	**28**	**11**	**1**			**2**		**3**		**3**
	Class 0	**Total**	8,157	11		21	10				1		1		2
	Class 1														
146	**Oak Grove**	A–14	700		1	7	1	1			1		2		1
	WEST FELICIANA CO.	**Total**	**12,303**	**18**		**29**	**9**				**1**		**2**		**3**
	Class 0	**Total**	11,630	15		21	3								
	Class 1														
147	**Saint Francisville**	J–14	673	3		8	6				1		2		3
	WINN CO.	**Total**	**16,119**	**23**	**9**	**53**	**19**	**4**		**2**	**2**	**1**	**7**	**2**	**5**
	Class 0	**Total**	13,144	17	7	43	8				1		4		1
	Class 3														
148	**Winnfield**	E– 9	2,975	6	2	10	11	4		2	1	1	3	2	4

Bold Face Type Designates County Seat.
★ Designates State Capital.

¶ Designates Unincorporated Place (Shown only when County Seat.)
† Excepting County Seat Shown Separately.

MISSISSIPPI

TOTALS FOR THE STATE

Population	Woman's World Circulation		Gen'l Stores	Grocers	Dry Goods	Clothing	Boots & Shoes	Hardware	Furniture	Drugs	Jewelry	Autos & Garages
	Town	R.F.D.										
1,790,618	2,329	1,122	6,125	2,663	399	106	168	216	150	634	134	571

Places Shown on Map

14 Places under 500 Population
75 Places 500 to 1,000 Population
53 Places 1,000 to 2,500 Population
23 Places 2,500 to 10,000 Population
9 Places 10,000 to 25,000 Population

Explanation

Class 0—Incorporated Places under 500 Population and Unincorporated Places of All Sizes.
Class 1—Incorporated Places 500 to 1,000 Population. (Printed in Brown on Map).
Class 2—Incorporated Places 1,000 to 2,500 Population. (Printed in Red on Map).

Explanation

Class 3—Incorporated Places 2,500 to 10,000 Population. (Printed in Green on Map).
Class 4—Incorporated Places 10,000 to 25,000 Population. (Printed in Blue on Map).
Class 5—Incorporated Places over 25,000 Population. (Printed in Black on Map).

Map Key No.	Location on Map	Population	Woman's World Circulation Town	Woman's World Circulation R.F.D.	Gen'l Stores	Grocers	Dry Goods	Clothing	Boots & Shoes	Hardware	Furniture	Drugs	Jewelry	Autos & Garages
ADAMS CO.	Total	22,183	20	8	34	61	8	3	6	3	3	8	5	9
Class 0	Total	9,575	2	.....	14	2	...	...	...	...	...	...	...	1
Class 4														
1 **Natchez**	C–19	12,608	18	8	20	59	8	3	6	3	3	8	5	8
ALCORN CO.	Total	21,369	105	51	62	58	10	3	7	3	3	7	3	11
Class 0	Total	15,871	14	15	41	3	...	...	...	...	...	3	...	2
Class 3														
2 **Corinth**	O– 1	5,498	91	36	21	55	10	3	7	3	3	4	3	9
AMITE CO.	Total	18,960	23	21	57	12	2	1	2	...	...	5	1	1
Class 0	Total	16,946	7	6	28	1	...	...	...	...	...	1	...	
Class 1														
168 Centerville (See also Wilkinson Co.)	D–21	106	(See Wilkinson Co.)		(See Wilkinson Co. for Stores)									
3 **Liberty**	E–20	515	5	8	21	5	...	...	...	...	...	2	...	...
4 Stephenson (See also Wilkinson Co.)	D–20	314	3	.....	...	...	...	...	...	...	...	...	...	...
Class 2														
5 Gloster	E–20	1,079	8	7	8	6	2	1	2	...	...	2	1	1
ATTALA CO.	Total	24,831	23	20	89	31	5	...	1	3	2	6	1	13
Class 0	Total	22,056	8	4	52	9	1	...	...	1	...	2	...	4
Class 1														
6 McCool	L–10	517	2	3	11	5	...	...	...	1	...	1	...	2
Class 2														
7 **Kosciusko**	K–11	2,258	13	13	26	17	4	...	1	1	2	3	1	7
BENTON CO.	Total	9,851	13	5	48	6	...	...	...	...	...	1	...	...
Class 0†	Total	9,661	8	2	35	3	...	...	...	...	...	1	...	...
8 **Ashland**	L– 2	190	5	3	13	3	...	...	...	...	...	...	...	...
BOLIVAR CO.	Total	57,669	69	11	261	131	30	7	9	8	3	33	2	19
Class 0	Total	49,513	29	.....	139	46	8	...	2	...	...	13	...	4
Class 1														
9 Boyle	F– 8	702	4	2	11	8	3	...	...	2	1	2	...	1
10 Merigold	F– 7	606	7	.	34	5	...	...	...	1	...	2	...	...
11 Mound Bayou	F– 7	803	2	.....	13	11	...	...	...	...	...	2	...	...
Class 2														
12 **Cleveland**	F– 7	1,674	11	4	16	16	3	1	...	1	1	4	1	2
13 **Rosedale**	D– 7	1,696	.....	.....	5	13	6	3	3	...	...	3	...	5
14 Shaw	E– 8	1,375	5	3	19	19	6	3	3	3	...	3	...	3
15 Shelby	F– 6	1,300	11	2	24	13	4	...	1	1	1	4	1	4
CALHOUN CO.	Total	16,823	26	17	72	11	...	...	1	3	...	5	2	5
Class 0†	Total	15,470	14	12	38	...	...	...	...	1	...	1	...	1
16 **Pittsboro**	K– 6	252	4	.....	8	2	...	...	...	...	...	2	...	1
Class 1														
17 Calhoun City	K– 7	502	6	2	11	7	...	...	1	1	...	1	1	2
18 Vardaman	L– 7	599	2	3	15	2	...	...	...	1	...	1	1	1
CARROLL CO.	Total	20,324	18	7	64	15	2	1	...	2	1	4	1	3
Class 0	Total	19,235	9	1	29	4	1	1	...	...	...	1	1	...
Class 1														
19 Carrollton	I– 9	510	3	5	12	4	...	...	...	1	1	1	...	3
20 Vaiden	J– 9	579	6	1	23	7	1	...	...	1	...	2	...	...
CHICKASAW CO.	Total	22,212	52	22	57	27	8	...	4	8	2	7	1	5
Class 0	Total	16,149	10	2	29	...	1	...	...	1	...	1	...	1
Class 1														
21 Houlka	M– 6	803	2	3	9	7	2	...	2	2	...	1	...	...
Class 2														
22 **Houston**	M– 7	1,408	13	10	13	6	2	...	...	3	...	2	...	3
Class 3														
23 **Okolona**	N– 6	3,852	27	7	6	14	3	...	2	2	2	3	1	1
CHOCTAW CO.	Total	12,491	20	3	47	12	1	...	1	3	2	4	...	4
Class 0†	Total	11,151	9	1	31	6	...	...	...	1	...	1	...	2
24 **Chester**	L– 9	76	.....	.....	4	...	...	...	...	...	...	...	...	...

Map Key No.	Location on Map	Population	Woman's World Circulation Town	Woman's World Circulation R.F.D.	Gen'l Stores	Grocers	Dry Goods	Clothing	Boots & Shoes	Hardware	Furniture	Drugs	Jewelry	Autos & Garages
CHOCTAW CO.—Continued														
Class 2														
25 **Ackerman**	L–10	1,264	11	2	12	6	1	...	1	2	2	3	...	2
CLAIBORNE CO.	Total	13,019	17	2	38	8	2	1	1	2	...	3	1	1
Class 0	Total	11,328	11	1	31	4	...	...	...	...	...	...	...	...
Class 2														
26 **Port Gibson**	E–16	1,691	6	1	7	4	2	1	1	2	...	3	1	1
CLARKE CO.	Total	17,927	23	13	63	11	...	...	...	...	...	5	1	5
Class 0	Total	14,940	13	2	27	1	...	...	...	...	...	...	...	...
Class 1														
27 Enterprise	N–15	700	2	1	9	2	...	...	...	...	...	1	...	1
28 Shubuta	O–17	912	4	2	15	5	...	...	...	...	...	2	...	1
Class 2														
29 **Quitman**	N–16	1,375	4	8	12	3	...	...	...	...	...	2	1	3
CLAY CO.	Total	17,490	38	11	65	35	4	2	2	3	2	4	3	4
Class 0	Total	13,090	8	4	38	4	...	...	...	...	...	...	...	...
Class 3														
30 **West Point**	O– 8	4,400	30	7	27	31	4	2	2	3	2	4	3	4
COAHOMA CO.	Total	41,511	41	4	194	94	26	6	2	4	6	19	3	16
Class 0	Total	33,005	29	2	148	25	1	...	...	1	...	8	...	6
Class 1														
31 **Friar Point**	F– 4	954	2	.....	11	14	4	...	...	...	1	2	...	1
Class 3														
32 **Clarksdale**	G– 5	7,552	10	2	35	55	21	6	2	3	5	9	3	9
COPIAH CO.	Total	28,672	38	28	88	43	7	...	3	4	1	11	3	7
Class 0	Total	24,630	12	3	51	11	...	...	...	...	...	4	...	...
Class 1														
33 Wesson	G–18	885	4	6	10	5	2	...	...	1	...	1	1	1
Class 2														
34 Crystal Springs	H–16	1,395	9	7	14	12	3	...	2	2	1	3	1	2
35 **Hazlehurst**	G–17	1,762	13	12	13	15	2	...	1	1	...	3	1	4
COVINGTON CO.	Total	14,869	14	12	39	20	1	...	...	2	1	5	...	7
Class 0	Total	12,702	8	4	15	7	...	...	...	...	...	1	...	1
Class 1														
36 Mount Olive	J–17	778	4	5	10	7	...	...	...	1	...	2	...	3
Class 2														
37 Collins	K–17	1,389	2	3	14	6	1	...	...	1	1	2	...	3
DE SOTO CO.	Total	24,359	23	14	124	18	...	...	...	1	...	5	...	5
Class 0	Total	23,563	16	9	99	13	...	...	...	...	...	4	...	4
Class 1														
38 Hernando	I– 2	796	7	5	25	5	...	...	...	1	...	1	...	1
FORREST CO.	Total	21,238	28	14	34	36	10	4	4	2	5	10	5	7
Class 0	Total	7,968	4	.....	14	2	...	...	...	...	...	...	...	...
Class 4														
39 **Hattiesburg**	L–20	13,270	24	14	20	34	10	4	4	2	5	10	5	7
FRANKLIN CO.	Total	14,156	12	9	52	9	...	...	...	...	1	5	...	2
Class 0†	Total	12,731	7	3	34	5	...	...	...	...	...	2	...	...
40 Meadville	E–19	304	2	6	10	1	...	...	...	...	...	2	...	...
Class 2														
41 Bude	E–19	1,121	3	.....	8	3	...	...	...	...	1	1	...	2
GEORGE CO.	Total	5,564	7	4	16	2	...	...	...	...	...	2	...	3
Class 0	Total	4,935	4	.....	4	...	...	...	...	...	...	...	...	...
Class 1														
42 Lucedale	O–22	629	3	4	12	2	...	...	...	...	...	2	...	3
GREENE CO.	Total	10,430	17	4	40	10	...	...	...	...	...	6	...	10

Bold Face Type Designates County Seat.
★ Designates State Capital.
¶ Designates Unincorporated Place (Shown only when County Seat.)
† Excepting County Seat Shown Separately.

MISSISSIPPI—Continued

Explanation

Class 0—Incorporated Places under 500 Population and Unincorporated Places of All Sizes.
Class 1—Incorporated Places 500 to 1,000 Population. (Printed in Brown on Map).
Class 2—Incorporated Places 1,000 to 2,500 Population. (Printed in Red on Map).

Explanation

Class 3—Incorporated Places 2,500 to 10,000 Population. (Printed in Green on Map).
Class 4—Incorporated Places 10,000 to 25,000 Population. (Printed in Blue on Map).
Class 5—Incorporated Places over 25,000 Population. (Printed in Black on Map).

Map Key No.		Location on Map	Population	Woman's World Circulation		Gen'l Stores	Grocers	Dry Goods	Clothing	Boots & Shoes	Hardware	Furniture	Drugs	Jewelry	Autos & Garages
				Town	R.F.D.										
	GREENE CO.—Continued														
	Class 0	**Total**	9,875	15	1	34	10	.	.	.	.	.	5	.	8
	Class 1														
43	**Leakesville**	O–21	555	2	3	6	.	.	.	.	.	.	1	.	2
	GRENADA CO.	**Total**	**13,607**	**27**	**14**	**59**	**27**	**3**	.	**1**	**3**	**2**	**5**	**1**	**3**
	Class 0	**Total**	10,205	12	4	36	4	.	.	.	1	.	1		
	Class 3														
44	**Grenada**	J– 7	3,402	15	10	23	23	3	.	1	2	2	4	1	3
	HANCOCK CO.	**Total**	**10,380**	**11**	.....	**29**	**22**	**1**	.	**2**	**2**	.	**4**	**3**	**5**
	Class 0	**Total**	7,347	6	.....	19	9	.	.	.	.	.	1	.	2
	Class 3														
45	**Bay Saint Louis**	L–25	3,033	5	.....	10	13	1	.	2	2	.	3	3	3
	HARRISON CO.	**Total**	**32,855**	**75**	**18**	**44**	**131**	**17**	**7**	**6**	**6**	**6**	**15**	**5**	**28**
	Class 0	**Total**	9,615	10	3	22	14	.	.	.	.	.	.	.	3
	Class 1														
46	Handsboro	M–24	809	3	.....	4	.	1	.	.	.	.	1	.	.
47	Long Beach	M–25	980	3	.....	3	3	.	.	.	.	.	1	.	2
	Class 2														
48	Pass Christian	L–25	2,357	4	.....	2	6	1	.	1	.	.	1	.	3
	Class 3														
49	**Gulfport**	M–25	8,157	27	6	8	39	8	4	2	2	3	6	3	11
	Class 4														
50	Biloxi	N–24	10,937	28	9	5	69	7	3	3	4	3	6	2	9
	HINDS CO.	**Total**	**57,110**	**104**	**39**	**101**	**128**	**13**	.	**4**	**4**	**8**	**32**	**8**	**21**
	Class 0	**Total**	32,397	21	11	69	19	.	.	.	.	.	11	1	3
	Class 1														
51	Clinton	G–14	669	4	1	5	5	.	.	.	.	.	2	1	1
52	Edwards	G–15	727	5	3	9	4	.	.	.	.	.	1	1	2
53	**Raymond**	G–15	500	2	6	10	5	.	.	.	.	.	1	.	.
	Class 4														
54	**Jackson** ★	H–15	22,817	72	18	8	95	13	.	4	4	8	17	5	15
	HOLMES CO.	**Total**	**34,513**	**52**	**26**	**143**	**54**	**10**	**6**	.	**4**	**2**	**15**	**3**	**11**
	Class 0	**Total**	29,712	19	15	83	22	3	2	.	.	.	6	.	4
	Class 1														
55	Goodman	I–11	589	1	.....	11	5	1	1	.	.	.	2	.	.
56	Tchula	H–10	550	7	.....	6	10	1	.	.	1	1	3	.	1
	Class 2														
57	Durant	I–11	1,870	4	5	18	9	1	.	.	1	1	2	1	3
58	**Lexington**	I–11	1,792	21	6	25	8	4	3	.	2	.	2	2	3
	HUMPHREYS CO.	**Total**	**19,192**	**23**	**1**	**56**	**23**	**4**	**1**	.	**2**	**4**	**7**	**1**	**4**
	Class 0	**Total**	15,762	7	.....	27	6	1	.	.	.	.	1	.	1
	Class 1														
59	Isola	F–10	616	3	1	14	3	.	.	.	1	.	2	.	.
60	Louise	F–11	537	2	.....	7	4	1	.	.	.	.	1	.	1
	Class 2														
61	**Belzoni**	G–10	2,277	11	.....	8	10	2	1	.	1	4	3	1	2
	ISSAQUENA CO.	**Total**	**7,618**	**4**	.....	**27**	**4**	.	.	.	.	.	**2**	.	.
	Class 0†	**Total**	7,463	4	.....	23	4	.	.	.	.	.	1	.	.
62	**Mayersville**	E–12	155	.....	.....	4	.	.	.	.	.	.	1	.	.
	ITAWAMBA CO.	**Total**	**15,647**	**1**	**4**	**46**	**4**	.	.	.	.	.	**1**	.	**1**
	Class 0†	**Total**	15,420	1	4	32	3	.	.	.	.	.	.	.	.
63	**Fulton**	P– 4	227	.....	.....	14	1	.	.	.	.	.	1	.	1
	JACKSON CO.	**Total**	**19,208**	**42**	**6**	**48**	**53**	**8**	**1**	**3**	**4**	**5**	**6**	**3**	**12**
	Class 0	**Total**	8,054	13	.....	30	11	.	.	.	.	.	.	.	.
	Class 2														
64	Ocean Springs	N–24	1,732	14	6	5	6	.	.	.	1	1	2	1	3
	Class 3														
65	Moss Point	P–24	3,340	8	.....	9	13	2	1	1	2	2	2	.	3
66	**Pascagoula**	O–24	6,082	7	.....	4	23	6	.	2	1	2	2	2	6
	JASPER CO.	**Total**	**18,508**	**15**	**2**	**68**	**6**	**1**	.	.	**2**	**1**	**6**	.	**6**
	Class 0†	**Total**	17,492	10	2	62	3	.	.	.	1	1	5	.	4
67	**Paulding** ¶	M–16	155	1	.....	1	.	.	.	.	.	.	.	.	.
	Class 1														
68	**Bay Springs**	L–16	861	4	.. ....	5	3	1	.	.	1	.	1	.	2
	JEFFERSON CO.	**Total**	**15,946**	**24**	**11**	**41**	**9**	**1**	.	.	.	.	**3**	**1**	**3**
	Class 0	**Total**	15,106	21	10	32	7	.	.	.	.	.	1	.	2
	Class 1														
69	**Fayette**	D–18	840	3	1	9	2	1	.	.	.	.	2	1	1
	JEFFERSON DAVIS CO.	**Total**	**12,755**	**18**	**8**	**27**	**4**	.	.	.	.	.	**4**	.	**2**
	Class 0†	**Total**	12,287	14	5	17	1	.	.	.	.	.	2	.	1
70	**Prentiss**	I–18	468	4	3	10	3	.	.	.	.	.	2	.	1

Map Key No.		Location on Map	Population	Womnn's World Circulation		Gen'l Stores	Grocers	Dry Goods	Clothing	Boots & Shoes	Hardware	Furniture	Drugs	Jewelry	Autos & Garages
				Town	R.F.D.										
	JONES CO.	**Total**	**32,919**	**27**	**19**	**73**	**67**	**10**	**5**	**2**	**5**	**7**	**14**	**4**	**11**
	Class 0	**Total**	17,072	6	5	28	2	.	.	.	.	.	1	.	1
	Class 1														
71	Ovett	M–19	570	3	2	5	2	.	.	.	.	.	2	.	1
72	Sandersville	M–18	559	.....	.....	3	1	.	.	.	.	.	1	.	.
	Class 2														
73	**Ellisville**	L–18	1,681	4	3	9	8	1	1	.	1	1	2	1	1
	Class 4														
74	**Laurel**	M–18	13,037	14	9	28	54	9	4	2	4	6	8	3	8
	KEMPER CO.	**Total**	**19,619**	**9**	**13**	**78**	**8**	.	.	.	**2**	**1**	**2**	**1**	**5**
	Class 0	**Total**	17,765	2	2	45	.	.	.	.	.	.	.	.	.
	Class 1														
75	**De Kalb**	N–12	554	2	10	17	4	.	.	.	1	1	1	1	.
76	Electric Mills	O–12	600	2	.....	1	.	.	.	.	.	.	.	.	.
77	Scooba	O–12	700	3	1	15	4	.	.	.	1	.	1	.	5
	LAFAYETTE CO.	**Total**	**19,243**	**36**	**10**	**60**	**11**	**3**	.	**3**	**2**	**2**	**7**	**1**	**5**
	Class 0	**Total**	17,093	13	2	44	.	.	.	.	1	.	2	.	1
	Class 2														
78	**Oxford**	K– 4	2,150	23	8	16	11	3	.	3	1	2	5	1	4
	LAMAR CO.	**Total**	**12,869**	**9**	**14**	**24**	**26**	**1**	.	**1**	**1**	.	**7**	.	**6**
	Class 0	**Total**	8,314	2	1	4	2	.	.	.	.	.	.	.	1
	Class 1														
79	**Purvis**	K–20	919	4	6	6	2	.	.	.	.	.	2	.	3
	Class 2														
80	Lumberton	K–21	2,192	2	4	10	10	1	.	1	.	.	3	.	1
81	Sumrall	K–19	1,444	1	3	4	12	.	.	.	1	.	2	.	1
	LAUDERDALE CO.	**Total**	**45,897**	**65**	**24**	**114**	**132**	**11**	**6**	**7**	**5**	**8**	**15**	**4**	**23**
	Class 0	**Total**	22,498	14	13	80	8	.	.	.	.	.	1	.	1
	Class 4														
82	**Meridian**	O–14	23,399	51	11	34	124	11	6	7	5	8	14	4	22
	LAWRENCE CO.	**Total**	**12,663**	**13**	**9**	**63**	**14**	.	.	**1**	.	.	**5**	.	**4**
	Class 0†	**Total**	12,199	9	7	51	13	.	.	1	.	.	4	.	3
83	**Monticello**	H–19	464	4	2	12	1	.	.	.	.	.	1	.	1
	LEAKE CO.	**Total**	**16,973**	**19**	**18**	**79**	**10**	.	.	.	.	.	**4**	.	**3**
	Class 0	**Total**	16,338	15	11	55	4	.	.	.	.	.	1	.	1
	Class 1														
84	**Carthage**	K–12	635	4	7	24	6	.	.	.	.	.	3	.	2
	LEE CO.	**Total**	**29,618**	**45**	**37**	**71**	**36**	**9**	.	**1**	**4**	**5**	**8**	**3**	**10**
	Class 0	**Total**	23,316	24	26	53	8	.	.	.	.	2	2	.	5
	Class 1														
128	Baldwyn (See also Prentiss Co.)	N– 3	444	(See Prentiss Co.)		(See Prentiss Co. for Stores)									
100	Nettleton (See also Monroe Co.)	O– 5	303	(See Monroe Co.)		(See Monroe Co. for Stores)									
85	Verona	N– 5	500	3	3	8	2	.	.	.	1	1	2	.	.
	Class 3														
86	**Tupelo**	N– 5	5,055	18	8	10	26	9	.	1	3	2	4	3	5
	LEFLORE CO.	**Total**	**37,256**	**46**	**8**	**128**	**87**	**25**	**2**	**16**	**4**	**6**	**18**	**4**	**13**
	Class 0	**Total**	27,204	25	4	81	21	4	.	.	.	.	8	.	1
	Class 1														
87	North Greenwood	H– 9	639	(See Greenwood)		(See Greenwood for Stores)									
	Class 2														
88	Ittabena	G– 9	1,620	3	.....	21	12	5	.	6	2	1	2	.	2
	Class 3														
89	**Greenwood**	H– 9	7,793	18	4	26	54	16	2	10	2	5	8	4	10
	LINCOLN CO.	**Total**	**24,652**	**21**	**17**	**47**	**20**	.	**2**	**1**	**1**	**2**	**8**	**3**	**13**
	Class 0	**Total**	18,261	2	.....	7	2	.	.	.	.	.	.	.	1
	Class 1														
90	Bogue Chitto	G–19	605	1	7	5	2	.	.	.	.	.	1	.	.
	Class 2														
91	Norfield	G–19	1,080	.....	.....	4	1	.	.	.	.	.	1	.	.
	Class 3														
92	**Brookhaven**	G–18	4,706	18	10	31	15	.	2	1	1	2	6	3	12
	LOWNDES CO.	**Total**	**27,632**	**43**	**15**	**83**	**45**	**9**	**6**	**3**	**3**	**2**	**9**	**4**	**12**
	Class 0	**Total**	16,548	6	5	40	1	.	.	.	.	.	1	.	.
	Class 1														
93	Artesia	O– 9	583	2	.....	6	.	1	.	.	1	1	1	.	.
	Class 4														
94	**Columbus**	O– 9	10,501	35	10	37	44	8	6	3	2	1	7	4	12
	MADISON CO.	**Total**	**29,292**	**22**	**9**	**101**	**39**	**7**	**2**	**2**	**1**	**2**	**14**	**2**	**4**
	Class 0	**Total**	25,342	11	3	57	9	.	.	.	.	.	5	.	.
	Class 1														
95	Flora	H–13	698	2	.....	14	6	.	.	.	.	.	3	.	.

Bold Face Type Designates County Seat.
★ Designates State Capital.
¶ Designates Unincorporated Place (Shown only when County Seat.)
† Excepting County Seat Shown Separately.

MISSISSIPPI—Continued

Explanation

Class 0—Incorporated Places under 500 Population and Unincorporated Places of All Sizes.
Class 1—Incorporated Places 500 to 1,000 Population. (Printed in Brown on Map).
Class 2—Incorporated Places 1,000 to 2,500 Population. (Printed in Red on Map).

Explanation

Class 3—Incorporated Places 2,500 to 10,000 Population. (Printed in Green on Map).
Class 4—Incorporated Places 10,000 to 25,000 Population. (Printed in Blue on Map).
Class 5—Incorporated Places over 25,000 Population. (Printed in Black on Map).

Map Key No.		Location on Map	Population	Woman's World Circulation		Gen'l Stores	Grocers	Dry Goods	Clothing	Boots & Shoes	Hardware	Furniture	Drugs	Jewelry	Autos & Garages
				Town	R.F.D.										
	MADISON CO.—Continued														
	Class 3														
96	Canton	H-13	3,252	9	6	30	24	7	2	2	1	2	6	2	4
	MARION CO.—Total		**17,144**	**12**	**4**	**49**	**13**	**4**	**1**	...	**1**	..	**5**	**2**	**5**
	Class 0—Total		14,318	9	3	35	6	...	..	...	...	..	2		1
	Class 3														
97	Columbia	J-20	2,826	3	1	14	7	4	1	...	1	...	3	2	4
	MARSHALL CO.—Total		**26,105**	**23**	**21**	**112**	**30**	**6**	...	...	**3**	**2**	**8**	**4**	**3**
	Class 0—Total		23,478	9	4	62	5	1	...	...	...	...	1	...	
	Class 1														
98	Byhalia	J- 2	514	5	7	23	4	...	...	..	...	...	2	...	1
	Class 2														
99	Holly Springs	K- 2	2,113	9	10	27	21	5	...	...	3	2	5	4	2
	MONROE CO.—Total		**32,613**	**41**	**27**	**123**	**58**	**12**	**1**	**7**	**6**	**1**	**8**	**5**	**12**
	Class 0—Total		25,331	9	7	67	10	.	...	..	...	...		.	1
	Class 1														
100	Nettleton (See also Lee Co.)	O- 5	350	4	6	20	6	1	...	...	1	...	2	1	2
	Class 3														
101	Aberdeen	O- 7	4,071	11	7	19	24	5	...	2	3	...	3	1	6
102	Amory	O- 6	2,861	17	7	17	18	6	1	5	2	1	3	3	3
	MONTGOMERY CO.—Total		**13,805**	**16**	**10**	**52**	**25**	**2**	...	...	**4**	**1**	**6**	**2**	**6**
	Class 0—Total		10,705	8	4	33	11	...	...	...	2	...	2	1	2
	Class 1														
103	Duck Hill	J- 8	528	3	.....	10	3	...	...	...	...	...	1	...	...
	Class 3														
104	Winona	J- 9	2,572	5	6	9	11	2	...	...	2	1	3	1	4
	NESHOBA CO.—Total		**19,303**	**17**	**15**	**79**	**7**	**1**	**1**	**1**	**3**	...	**3**	...	...
	Class 0—Total		17,634	9	7	40	1	...	...	...	...	...	1	...	...
	Class 2														
105	Philadelphia	M-12	1,669	8	8	39	6	1	1	1	3	...	2	...	...
	NEWTON CO.—Total		**20,727**	**16**	**25**	**89**	**25**	**3**	...	**2**	**5**	**1**	**9**	**2**	**4**
	Class 0†—Total		17,174	8	7	45	4	...	...	...	...	...	2	...	...
106	**Decatur**	M-14	319	1	1	6	3	1	...	1	1	...	1	...	...
	Class 1														
107	Hickory	M-15	618	1	1	12	1	...	...	...	...	...	2	...	...
	Class 2														
108	Newton	L-15	1,604	4	7	13	12	1	...	1	2	...	2	1	2
109	Union	L-13	1,012	2	9	13	5	1	...	...	2	1	2	1	2
	NOXUBEE CO.—Total		**23,710**	**21**	**10**	**84**	**32**	**3**	...	**1**	**2**	**2**	**4**	...	**8**
	Class 0—Total		20,041	6	5	34	...	...	...	...	...	...	...	...	...
	Class 1														
110	Brooksville	O-10	854	3	1	18	6	...	...	...	2	2	2	...	4
111	Shuqualak	O-11	764	6	.....	12	10	...	...	...	...	...	...	...	1
	Class 2														
112	Macon	O-11	2,051	6	4	20	16	3	...	1	...	...	2	...	3
	OKTIBBEHA CO.—Total		**16,872**	**31**	**8**	**64**	**24**	**6**	..	**1**	**6**	**1**	**5**	**2**	**7**
	Class 0—Total		14,276	15	3	49	8	...	...	1	3	.	2	1	3
	Class 3														
113	Starkville	N- 9	2,596	16	5	15	16	6	...	...	3	1	3	1	4
	PANOLA CO.—Total		**27,845**	**39**	**27**	**130**	**32**	**7**	**2**	**4**	**4**	**2**	**10**	...	**14**
	Class 0—Total		24,113	13	7	59	4	...	...	...	...	...	2	...	4
	Class 1														
114	Como	I- 3	818	5	8	20	5	1	1	1	...	...	3	...	2
115	Crenshaw	H- 3	512	1	.....	14	8	1	...	1	1	...	2	...	3
	Class 2														
116	Batesville	I- 4	1,050	7	6	21	7	3	1	1	2	2	1	...	3
117	Sardis	I- 4	1,352	13	6	16	8	2	...	1	1	...	2	...	2
	PEARL RIVER CO.—Total		**15,468**	**19**	**5**	**55**	**12**	**2**	**2**	**2**	**2**	**2**	**5**	...	**8**
	Class 0—Total		11,699	8	2	26	5	...	...	...	...	...	1	...	2
	Class 2														
118	Picayune	K-24	2,479	7	1	20	4	1	1	1	1	2	3	...	3
119	Poplarville	K-22	1,290	4	2	9	3	1	1	1	1	...	1	...	3
	PERRY CO.—Total		**8,987**	**10**	**2**	**24**	**5**	**1**	...	...	**1**	...	**4**	...	**2**
	Class 0†—Total		7,206	7	.....	10	2	...	...	...	...	...	...	...	...
120	**New Augusta¶**	M-20	418	2	.....	5	1	...	...	...	...	...	2	...	1
	Class 2														
121	Richton	M-20	1,363	1	2	9	2	1	...	...	1	...	2	...	1
	PIKE CO.—Total		**28,725**	**47**	**29**	**84**	**61**	**11**	**4**	**5**	**4**	**5**	**13**	**4**	**13**
	Class 0—Total		17,047	11	4	16	3	...	...	...	...	...	..	...	...
	PIKE CO.—Continued														
	Class 1														
122	Osyka	G-21	704	2	3	9	6	...	...	...	...	...	2	...	...
	Class 2														
123	Magnolia	G-20	2,012	4	6	14	7	2	...	...	...	...	2	...	3
124	Summit	G-20	1,187	5	10	16	9	...	...	...	1	...	2	1	1
	Class 3														
125	McComb	G-20	7,775	25	6	29	36	9	4	5	3	5	7	3	9
	PONTOTOC CO.—Total		**19,962**	**29**	**24**	**66**	**21**	**4**	...	**1**	**3**	**2**	**6**	**1**	**7**
	Class 0—Total		18,046	12	7	38	5	...	...	...	1	...	2	...	2
	Class 1														
126	Ecru	M- 4	642	6	1	10	5	...	...	...	1	1	2	...	1
	Class 2														
127	Pontotoc	M- 5	1,274	11	16	18	11	4	...	1	1	1	2	1	4
	PRENTISS CO.—Total		**17,606**	**29**	**19**	**59**	**26**	**2**	...	...	**3**	**1**	**7**	**1**	**5**
	Class 0—Total		15,633	3	4	24	6	...	...	...	...	...	2	...	...
	Class 1														
128	Baldwyn (See also Lee Co.)	N- 3	478	8	6	14	11	1	...	...	2	...	2	...	2
	Class 2														
129	Booneville	O- 3	1,495	18	9	21	9	1	...	...	1	1	3	1	3
	QUITMAN CO.—Total		**19,861**	**17**	**1**	**99**	**26**	**3**	...	**1**	**1**	**1**	**10**	...	**4**
	Class 0—Total		17,884	9	.....	58	9	...	...	...	...	...	6	...	1
	Class 1														
130	Lambert	H- 5	957	5	.....	16	11	1	...	...	1	...	1	...	2
	Class 2														
131	Marks	H- 5	1,020	3	1	25	6	2	...	1	...	1	3	...	1
	RANKIN CO.—Total		**20,272**	**20**	**19**	**78**	**13**	..	...	...	**1**	**1**	**4**	...	**2**
	Class 0—Total		18,369	16	6	59	6	..	...	...	...	...	1	...	...
	Class 1														
132	Brandon	I-15	691	3	7	9	2	..	...	...	...	...	1	...	2
	Class 2														
133	Pelahatchie	I-15	1,212	1	6	10	5	..	...	...	1	1	2	...	...
	SCOTT CO.—Total		**16,420**	**26**	**3**	**75**	**4**	..	...	...	**5**	**1**	**7**	...	**7**
	Class 0—Total		15,232	25	3	62	.	..	..	...	3	...	5	...	4
	Class 2														
134	Forest	J-14	1,188	1	.....	13	4	..	...	...	2	1	2	...	3
	SHARKEY CO.—Total		**14,190**	**19**	.....	**56**	**10**	**3**	...	...	...	...	**4**	...	**2**
	Class 0—Total		13,487	14	.....	48	5	1	...	...	...	...	4	...	2
	Class 1														
135	Rolling Fork	E-12	703	5	.....	8	5	2	...	...	...	...	...	...	...
	SIMPSON CO.—Total		**18,109**	**16**	**10**	**72**	**18**	**2**	...	**1**	**2**	...	**8**	**2**	**12**
	Class 0—Total		16,096	4	2	36	6	...	...	...	...	...	2	...	3
	Class 1														
136	D'Lo	I-16	646	2	.....	11	6	...	...	1	...	...	2	2	3
137	Magee	J-16	730	6	4	15	...	...	...	...	1	...	2	...	2
138	Mendenhall	I-16	637	4	4	10	6	2	...	...	1	...	2	...	4
	SMITH CO.—Total		**16,178**	**18**	**9**	**61**	**14**	...	...	...	...	...	**5**	...	**3**
	Class 0†—Total		14,536	4	5	45	9	..	...	...	...	...	2	...	1
139	**Raleigh¶**	K-16	219	13	3	3	2	...	...	...	...	...	1	...	1
	Class 1														
140	Cohay	K-17	822	.....	.....	...	...	...	...	...	...	...	1	...	...
141	Taylorsville	K-17	601	1	1	13	3	...	...	...	...	...	1	...	1
	STONE CO.—Total		**6,528**	**8**	**5**	**20**	**10**	...	...	...	**2**	...	**3**	**1**	**4**
	Class 0—Total		5,491	3	4	14	4	...	...	...	1	...	1	...	1
	Class 2														
142	Wiggins	M-22	1,037	5	1	6	6	...	...	...	1	...	2	1	3
	SUNFLOWER CO.—Total		**46,374**	**49**	**16**	**194**	**89**	**14**	**1**	**11**	**9**	**3**	**21**	**1**	**17**
	Class 0—Total		39,841	15	3	86	16	...	...	...	1	...	2	...	...
	Class 1														
143	Drew	G- 7	721	8	2	16	7	2	...	2	1	...	3	...	2
144	Inverness	G- 9	561	6	4	26	8	...	...	...	1	...	2	...	1
145	Sunflower	G- 8	517	4	3	14	8	...	...	...	1	1	3	...	2
	Class 2														
146	Indianola	F- 9	2,112	7	3	26	20	8	...	8	2	2	6	1	6
147	Moorhead	G- 9	1,600	4	.....	6	18	1	1	1	1	...	2	...	2
148	Ruleville	G- 7	1,022	5	1	20	12	3	...	...	2	...	3	...	4
	TALLAHATCHIE CO.—Total		**35,953**	**36**	**6**	**162**	**42**	**3**	**1**	**6**	**8**	**6**	**20**	...	**5**
	Class 0—Total		30,770	14	3	96	8	...	...	...	2	3	7	...	1
	Class 1														
149	**Sumner**	G- 6	613	7	.....	19	5	1	...	3	1	1	3	...	1
150	Webb	G- 6	553	4	.....	14	5	...	...	...	2	1	2	...	1
	Class 2														
151	Tutwiler	G- 6	1,010	2	.....	12	10	...	...	...	1	...	3	...	...

Bold Face Type Designates County Seat.
★Designates State Capital.
¶ Designates Unincorporated Place (Shown only when County Seat.)
† Excepting County Seat Shown Separately.

MISSISSIPPI—Continued

Explanation

Class 0—Incorporated Places under 500 Population and Unincorporated Places of All Sizes.
Class 1—Incorporated Places 500 to 1,000 Population. (Printed in Brown on Map).
Class 2—Incorporated Places 1,000 to 2,500 Population. (Printed in Red on Map).

Explanation

Class 3—Incorporated Places 2,500 to 10,000 Population. (Printed in Green on Map).
Class 4—Incorporated Places 10,000 to 25,000 Population. (Printed in Blue on Map).
Class 5—Incorporated Places over 25,000 Population. (Printed in Black on Map).

Map Key No.		Location on Map	Population	Woman's World Circulation		Gen'l Stores	Grocers	Dry Goods	Clothing	Boots & Shoes	Hardware	Furniture	Drugs	Jewelry	Autos & Garages
				Town	R.F.D.										
	TALLAHATCHIE CO.—Cont'd														
	Class 3														
152	**Charleston**	H- 6	3,007	9	3	21	14	2	1	3	2	1	5	...	2
	TATE CO.	Total	**19,636**	**21**	**16**	**100**	**24**	**3**	...	**2**	**4**	...	**4**	...	**9**
	Class 0	Total	17,654	12	4	59	4	...	...	...	...	...	...	...	4
	Class 1														
153	Coldwater	I- 2	856	1	10	21	12	...	...	...	1	...	1	...	2
	Class 2														
154	**Senatobia**	I- 3	1,126	8	2	20	8	3	...	2	3	...	3	...	3
	TIPPAH CO.	Total	**15,419**	**31**	**34**	**82**	**11**	**1**	...	...	**1**	**2**	**5**	**2**	**7**
	Class 0	Total	13,909	13	16	47	2	...	...	...	...	...	2	...	3
	Class 1														
155	Blue Mountain	M- 3	654	1	2	8	2	1	...	...	...	...	1	1	...
156	**Ripley**	M- 2	856	17	16	27	7	...	...	...	1	2	2	1	4
	TISHOMINGO CO.	Total	**15,091**	**13**	**13**	**72**	**30**	**2**	...	**2**	**2**	**3**	**7**	...	**4**
	Class 0	Total	13,785	10	9	58	14	...	...	...	1	1	5	...	2
	Class 2														
157	Iuka	P- 2	1,306	3	4	14	16	2	...	2	1	2	2	...	2
	TUNICA CO.	Total	**20,386**	**11**	**3**	**112**	**19**	**2**	...	...	**1**	**1**	**5**	...	**3**
	Class 0	Total	19,431	5	3	83	12	...	...	...	...	...	2	...	...
	Class 1														
158	Tunica	G- 2	955	6	.....	29	7	2	...	...	1	1	3	...	3
	UNION CO.	Total	**20,044**	**37**	**31**	**74**	**16**	**3**	...	...	**3**	...	**4**	**1**	**1**
	Class 0	Total	17,513	15	14	54	3	...	...	...	...	...	1	...	...
	Class 3														
159	New Albany	M- 4	2,531	22	17	20	13	3	...	...	3	...	3	1	1
	WALTHALL CO.	Total	**13,455**	**2**	**7**	**35**	**7**	...	...	...	**1**	...	**2**	**2**	**2**
	Class 0	Total	12,339	.....	.....	12	1	...	...	...	...	...	...	...	...
	Class 2														
160	Tylertown	H-21	1,116	2	7	23	6	...	...	...	1	...	2	2	2
	WARREN CO.	Total	**33,362**	**36**	**14**	**44**	**107**	**14**	**11**	**12**	**3**	**1**	**10**	**3**	**7**
	Class 0	Total	15,290	10	7	21	6	...	...	...	...	...	...	...	...
	Class 4														
161	Vicksburg	E-14	18,072	26	7	23	101	14	11	12	3	1	10	3	7
	WASHINGTON CO.	Total	**51,092**	**92**	.....	**158**	**135**	**21**	**9**	**7**	**8**	**8**	**12**	**7**	**14**
	Class 0	Total	36,730	17	.....	115	21	1	1	...	...	1	1	...	1

Map Key No.		Location on Map	Population	Woman's World Circulation		Gen'l Stores	Grocers	Dry Goods	Clothing	Boots & Shoes	Hardware	Furniture	Drugs	Jewelry	Autos & Garages
				Town	R.F.D.										
	WASHINGTON CO.—Cont'd														
	Class 1														
162	Hollandale	E-10	799	4	.....	11	5	1	1	1	1	...	2	...	...
	Class 2														
163	Leland	E- 9	2,003	11	.....	14	15	2	2	3	3	2	3	2	4
	Class 4														
164	**Greenville**	D- 9	11,560	60	.....	18	94	17	5	3	4	5	6	5	9
	WAYNE CO.	Total	**15,467**	**10**	**15**	**39**	**2**	...	...	...	**1**	...	**6**	**1**	**4**
	Class 0	Total	14,778	6	2	38	1	...	...	...	...	...	4	...	2
	Class 1														
165	Waynesboro	O-18	689	4	13	1	1	...	...	...	1	...	2	1	2
	WEBSTER CO.	Total	**12,644**	**17**	**13**	**76**	**18**	**3**	...	...	**3**	**2**	**8**	**2**	**4**
	Class 0†	Total	11,587	14	7	59	12	2	...	...	1	1	5	...	3
166	**Walthall**	L- 8	114	2	.....	2	1	...	...	...	...	...	...	...	...
	Class 1														
167	Eupora	L- 8	943	1	6	15	5	1	...	...	2	1	3	2	1
	WILKINSON CO.	Total	**15,319**	**17**	.....	**50**	**14**	...	...	...	**1**	...	**4**	...	**2**
	Class 0	Total	13,444	7	.....	27	2	...	...	...	...	...	...	...	...
	Class 1														
168	Centerville (See also Amite Co.)	D-21	649	7	.....	10	7	...	...	...	...	...	2	...	1
4	Stephenson (See also Amite Co.)	D-20	214	(See Amite Co.)		...	...	...	...	...	...	...	...	...	...
	Class 2														
169	**Woodville**	C-21	1,012	3	.....	13	5	...	...	...	1	...	2	...	1
	WINSTON CO.	Total	**18,139**	**14**	**8**	**67**	**19**	**3**	**1**	**2**	**3**	**3**	**7**	**1**	**7**
	Class 0	Total	15,847	6	1	37	2	...	...	...	...	...	2	...	1
	Class 1														
170	Noxapater	M-11	515	1	1	8	1	1	...	1	1	1	2	...	...
	Class 2														
171	**Louisville**	L-11	1,777	7	6	22	16	2	1	1	2	2	3	1	6
	YALOBUSHA CO.	Total	**18,738**	**38**	**33**	**53**	**21**	**1**	**1**	**1**	**2**	**2**	**7**	**2**	**5**
	Class 0†	Total	14,012	9	11	23	6	...	...	...	...	...	2	...	1
172	**Coffeeville**	J- 6	411	8	6	9	...	...	...	...	...	...	2	...	2
	Class 3														
173	**Water Valley**	J- 5	4,315	21	16	21	15	1	1	1	2	2	3	2	2
	YAZOO CO.	Total	**37,149**	**53**	**38**	**122**	**33**	**8**	**5**	**3**	**2**	**1**	**12**	**3**	**10**
	Class 0	Total	31,905	37	27	98	...	...	...	...	...	...	5	...	1
	Class 3														
174	**Yazoo City**	G-12	5,244	16	11	24	33	8	5	3	2	1	7	3	9

Bold Face Type Designates County Seat.
★ Designates State Capital.

¶ Designates Unincorporated Place (Shown only when County Seat.)
† Excepting County Seat Shown Separately.

NORTH CAROLINA

TOTALS FOR THE STATE

Population	Woman's World Circulation		Gen'l Stores	Grocers	Dry Goods	Clothing	Boots & Shoes	Hardware	Furniture	Drugs	Jewelry	Autos & Garages
	Town	R.F.D.										
2,559,123	3,671	2,430	8,944	4,244	669	255	341	392	427	744	266	1,354

Places Shown on Map

25 Places under 500 Population
84 Places 500 to 1,000 Population
80 Places 1,000 to 2,500 Population
41 Places 2,500 to 10,000 Population
10 Places 10,000 to 25,000 Population
4 Places over 25,000 Population

Explanation

Class 0—Incorporated Places under 500 Population and Unincorporated Places of All Sizes.
Class 1—Incorporated Places 500 to 1,000 Population. (Printed in Brown on Map).
Class 2—Incorporated Places 1,000 to 2,500 Population. (Printed in Red on Map).

Explanation

Class 3—Incorporated Places 2,500 to 10,000 Population. (Printed in Green on Map).
Class 4—Incorporated Places 10,000 to 25,000 Population. (Printed in Blue on Map).
Class 5—Incorporated Places over 25,000 Population. (Printed in Black on Map).

Map Key No.		Location on Map	Population	Woman's World Circulation		Gen'l Stores	Grocers	Dry Goods	Clothing	Boots & Shoes	Hardware	Furniture	Drugs	Jewelry	Autos & Garages
				Town	R.F.D.										
	ALAMANCE CO.	**Total**	**32,718**	**78**	**78**	**101**	**64**	**17**	**3**	**5**	**8**	**9**	**16**	**3**	**19**
	Class 0	**Total**	22,958	15	19	47	15	..			.	..	5	...	4
	Class 2														
94	Gibsonville (See also Guilford Co.)	D-10	208	(See Guilford Co.)		(See Guilford Co. for Stores)									
1	**Graham**	D-11	2,366	7	5	4	10	7	...	...	1	2	2	1	1
2	Mebane (See also Orange Co.)	D-11	1,234	6	8	16	15	4	2	1	2	3	3	..	2
	Class 3														
3	Burlington	D-11	5,952	50	46	34	24	6	1	4	5	4	6	2	12
	ALEXANDER CO.	**Total**	**12,212**	**13**	**24**	**56**	**10**	**1**	.....		**4**	**2**	**4**	**1**	**8**
	Class 0	**Total**	11,090	8	13	22	3	..	.....		3	...	2	...	5
	Class 2														
4	**Taylorsville**	E- 4	1,122	5	11	34	7	1	...	..	1	2	2	1	3
	ALLEGHANY CO.	**Total**	**7,403**	**16**	**6**	**51**	**1**	.....							**1**
	Class 0†	**Total**	7,244	14	6	49	1	...	.....						1
5	**Sparta**	C- 4	159	2	.....	2	...	.....							..
	ANSON CO.	**Total**	**28,334**	**23**	**20**	**78**	**31**	**11**	**3**	...	**4**	**2**	**7**	**6**	**12**
	Class 0	**Total**	24,480	6	3	37	7	1	.....		1	...	3	5	2
	Class 1														
6	Morven	I- 9	631	2	2	9	5	3	1	.....	.....		1	...	1
7	Polkton	I- 8	575	4	7	9	...	.....			1	...	1	...	2
	Class 3														
8	**Wadesboro**	I- 8	2,648	11	8	23	19	7	2	...	2	2	2	1	7
	ASHE CO.	**Total**	**21,001**	**36**	**7**	**215**	**9**	**1**	.....		**4**	**2**	**2**	**1**	**1**
	Class 0†	**Total**	20,805	33	6	200	9	1	.....		4	2	2	1	1
9	**Jefferson**	C- 3	196	3	1	15	...	.....			.....		.....		...
	AVERY CO.	**Total**	**10,335**	**22**	.....	**64**	**2**	.....			**1**	**1**	**1**	...	**7**
	Class 0†	**Total**	10,046	21	.....	56	2	.....			1	1	1	...	5
10	**Newland**	D- 1	289	1	.....	8	...	.....			.....		.....		2
	BEAUFORT CO.	**Total**	**31,024**	**76**	**35**	**151**	**61**	**22**	**2**	**4**	**7**	**5**	**13**	**5**	**18**
	Class 0	**Total**	22,370	33	21	102	15	1	.....		.....		4	..	2
	Class 1														
11	Aurora	G-21	524	12	3	12	6	3	.....		2	...	1	...	2
	Class 2														
12	Belhaven	F-22	1,816	11	1	8	12	5	...	...	1	1	2	2	2
	Class 3														
13	**Washington**	F-20	6,314	20	10	29	28	13	2	4	4	4	6	3	12
	BERTIE CO.	**Total**	**23,993**	**37**	**14**	**149**	**36**	**2**	**2**	...	**3**	**1**	**7**	**1**	**19**
	Class 0	**Total**	21,980	30	4	101	16	1	.....		1	...	3	...	10
	Class 1														
14	Aulander	D-20	803	2	6	21	4	.....			.....		2	...	5
	Class 2														
15	**Windsor**	E-20	1,210	5	4	27	16	1	2	...	2	1	2	1	4
	BLADEN CO.	**Total**	**19,761**	**13**	**7**	**79**	**7**	.....			.....		**4**	...	**5**
	Class 0†	**Total**	19,426	11	7	62	4	.....			.....		3	...	4
16	**Elizabethtown**	J-14	335	2	.....	17	3	.....			.....		1	...	1
	BRUNSWICK CO.	**Total**	**14,876**	**9**	**5**	**70**	**10**	**2**	...	...	**1**	...	**4**	...	**5**
	Class 0	**Total**	13,212	7	5	65	2	...	.....		.....		2	...	5
	Class 2														
17	**Southport**	M-16	1,664	2	.....	5	8	2	...	..	1	...	2	.....	...
	BUNCOMBE CO.	**Total**	**64,148**	**133**	**88**	**199**	**177**	**8**	**10**	**15**	**7**	**24**	**29**	**10**	**40**
	Class 0	**Total**	34,507	47	48	111	21	...	.....		.....		2	...	4
	Class 1														
18	Black Mountain	M- 9	531	5	.....	15	8	1	...	...	2	1	...	1	2
19	Weaverville	M- 8	606	5	6	9	3	...	.....		.....		1	...	6
	Class 5														
20	**Asheville**	N- 8	28,504	76	34	64	145	7	10	15	5	23	26	9	28

Map Key No.		Location on Map	Population	Woman's World Circulation		Gen'l Stores	Grocers	Dry Goods	Clothing	Boots & Shoes	Hardware	Furniture	Drugs	Jewelry	Autos & Garages
				Town	R.F.D.										
	BURKE CO.	**Total**	**23,297**	**57**	**12**	**121**	**16**	**3**		**2**	**1**	**2**	**2**	**1**	**7**
	Class 0	**Total**	20,237	20	4	81	2	...		...	...	1	...	...	4
	Class 1														
24	Rhodhiss (See also Caldwell Co.)	E- 3	193	(See Caldwell Co.)		(See Caldwell Co. for Stores)									
	Class 3														
21	**Morganton**	F- 2	2,867	17	8	40	14	3	.	2	1	1	2	1	3
	CABARRUS CO.	**Total**	**33,730**	**51**	**48**	**73**	**50**	**6**	**6**	**4**	**6**	**4**	**9**	**4**	**17**
	Class 0	**Total**	23,057	17	13	36	18	1		1	3	1	2	1	5
	Class 1														
22	Mount Pleasant	G- 7	770	6	13	9	1	...		.....	.....		1	..	2
	Class 3														
23	**Concord**	G- 6	9,903	28	22	28	31	5	6	3	3	3	6	3	10
	CALDWELL CO.	**Total**	**19,984**	**30**	**19**	**96**	**14**	**2**	**2**	**2**	**2**	**2**	**6**	**3**	**7**
	Class 0	**Total**	14,523	16	2	40	1	...		.....	.....		1	.....	...
	Class 1														
24	Rhodhiss (See Burke Co.)	E- 3	642	1	.....	2	.	...		.....	.....		.....	.....	...
	Class 2														
25	Granite Falls	E- 3	1,101	6	4	13	1	...		.....	.....		1	..	3
	Class 3														
26	**Lenoir**	E- 2	3,718	7	13	41	12	2	2	2	2	2	4	3	4
	CAMDEN CO.	**Total**	**5,382**	**16**	**4**	**38**	**3**	...		.....	.....		1	...	3
	Class 0†	**Total**	5,266	14	4	34	3	...		.....	.....		1	...	2
27	**Camden¶**	C-24	116	2	.....	4		...		.....	.....		.....	.....	1
	CARTERET CO.	**Total**	**15,384**	**34**	**9**	**70**	**52**	**8**	**2**	**2**	**3**	**3**	**8**	**1**	**8**
	Class 0	**Total**	8,848	19	5	54	6	1	.....		.....		1	1	...	3
	Class 1														
28	Atlantic	I-23	610	.....	.....	4	...	.....		.....	.....		1	.....	...
	Class 3														
29	**Beaufort**	J-22	2,968	8	4	9	28	6	1	1	2	...	4	1	1
30	Morehead City	J-21	2,958	7	.....	3	18	1	1	1	1	2	2	..	4
	CASWELL CO.	**Total**	**15,759**	**18**	**16**	**42**	**5**	.....		.....	.....		2	...	5
	Class 0†	**Total**	15,429	13	13	39	5	...		.....	.....		2	...	5
31	**Yanceyville¶**	C-11	330	5	3	3	...	.....		.....	.....		.....	.....	...
	CATAWBA CO.	**Total**	**33,839**	**66**	**60**	**95**	**43**	**9**	**4**	**7**	**8**	**11**	**11**	**5**	**23**
	Class 0	**Total**	20,003	15	2	26	...	.....		.....	1	...	1	...	1
	Class 1														
32	Brookford	F- 3	709	(See Hickory)		1	.	.....		.....	.....		.....	.....	...
33	Conover	F- 4	681	5	9	7	2	...		.....	1	...	1	...	1
34	Longview	F- 3	755	(See Hickory)		(See Hickory for Stores)									
	Class 2														
35	Highland	F- 3	1,062	3	.....	(See Hickory for Stores)									
36	Maiden	F- 4	1,266	4	1	13	3	2	...	..	1	1	3	...	3
37	West Hickory	F- 3	1,266	(See Hickory)		(See Hickory for Stores)									
	Class 3														
38	**Hickory**	F- 3	5,076	27	30	31	26	5	2	6	3	6	3	4	12
39	**Newton**	F- 3	3,021	12	18	17	12	2	2	1	2	4	3	1	6
	CHATHAM CO.	**Total**	**23,814**	**33**	**23**	**126**	**28**	**3**	**1**	**2**	**7**	**3**	**3**	**1**	**11**
	Class 0	**Total**	21,977	13	7	90	10	1		1	4	2	1	...	7
	Class 1														
40	**Pittsboro**	F-12	584	7	2	20	5	..	.....	..	1	...	1	...	2
	Class 2														
41	Siler City	F-10	1,253	13	14	16	13	2	1	1	2	1	1	1	2
	CHEROKEE CO.	**Total**	**15,242**	**22**	**10**	**117**	**6**	...	**1**	**1**	**3**	**3**	**4**	**2**	**8**
	Class 0	**Total**	12,294	9	6	62	...	.....		.....	.....		.....	.....	1
	Class 2														
42	Andrews	O- 3	1,634	3	1	17	3	...	.....		.....		2	1	1	1	2
43	**Murphy**	P- 2	1,314	10	3	38	3	...	1	1	1	2	3	1	5
	CHOWAN CO.	**Total**	**10,649**	**12**	**20**	**29**	**30**	**3**	**3**	**4**	**2**	**2**	**4**	**1**	**7**
	Class 0	**Total**	7,872	4	6	14	4	...	.....		.....	.....	.....	.....	3

Bold Face Type Designates County Seat.
★ Designates State Capital.

¶ Designates Unincorporated Place (Shown only when County Seat.)
† Excepting County Seat Shown Separately.

NORTH CAROLINA—Continued

Explanation

Class 0—Incorporated Places under 500 Population and Unincorporated Places of All Sizes.
Class 1—Incorporated Places 500 to 1,000 Population. (Printed in Brown on Map).
Class 2—Incorporated Places 1,000 to 2,500 Population. (Printed in Red on Map).

Explanation

Class 3—Incorporated Places 2,500 to 10,000 Population. (Printed in Green on Map).
Class 4—Incorporated Places 10,000 to 25,000 Population. (Printed in Blue on Map).
Class 5—Incorporated Places over 25,000 Population. (Printed in Black on Map).

Map Key No.	Location on Map	Population	Woman's World Circulation: Town	Woman's World Circulation: R.F.D.	Gen'l Stores	Grocers	Dry Goods	Clothing	Boots & Shoes	Hardware	Furniture	Drugs	Jewelry	Autos & Garages
CHOWAN CO.—Continued														
Class 3														
44 **Edenton**	D-22	2,777	8	14	15	26	3	3	4	2	2	4	1	4
CLAY CO.	**Total**	**4,646**	**5**	**2**	**36**	**1**	...	...	...	**2**	...	**2**	...	...
Class 0†	**Total**	4,389	3	...	13	...	...	...	...	...	...	...	...	...
45 **Hayesville**	P- 3	257	2	2	23	1	...	...	...	2	...	2	...	...
CLEVELAND CO.	**Total**	**34,272**	**51**	**48**	**98**	**38**	**7**	**3**	...	**3**	**1**	**9**	**2**	**21**
Class 0	**Total**	26,254	12	9	45	9	1	1	...	...	...	5	...	8
Class 1														
46 East Kings Mountain	H- 3	835	(See Mountain)	Kings	(See Kings Mountain for Stores)									
47 Lawndale	G- 2	774	10	4	5	...	...	...	...	...	...	...	...	1
Class 3														
48 Kings Mountain	H- 3	2,800	12	16	23	10	4	1	...	1	...	1	2	1
49 **Shelby**	G- 2	3,609	17	19	25	19	2	1	...	2	1	3	...	11
COLUMBUS CO.	**Total**	**30,124**	**32**	**14**	**139**	**26**	**5**	**1**	**1**	**5**	**1**	**10**	**2**	**9**
Class 0	**Total**	25,030	17	5	93	10	1	...	1	3	...	5	2	1
Class 1														
50 Boardman	K-13	828	2	...	2	...	...	...	...	...	...	2	...	...
51 Bolton	K-15	699	...	...	10	...	...	...	...	...	...	...	...	2
52 Tabor	L-13	782	5	3	13	7	...	1	...	1	1	1	...	1
Class 2														
53 Chadbourn	K-13	1,121	2	2	13	7	3	...	...	1	...	2	...	4
54 **Whiteville**	K-14	1,664	6	4	8	2	1	...	...	...	...	...	...	1
CRAVEN CO.	**Total**	**29,048**	**35**	**22**	**49**	**84**	**19**	**8**	**6**	**7**	**6**	**6**	**3**	**18**
Class 0	**Total**	15,092	10	6	22	17	...	...	...	...	...	...	...	2
Class 1														
55 Bridgeton	H-20	548	2	...	1	7	...	...	...	1	...	...	...	1
56 Dover	H-19	670	3	1	6	5	...	...	...	...	...	...	...	1
57 Vanceboro	G-20	540	5	7	9	6	3	2	...	...	...	1	...	4
Class 4														
58 **New Bern**	H-20	12,198	15	8	11	49	16	6	6	6	6	5	3	10
CUMBERLAND CO.	**Total**	**35,064**	**48**	**27**	**64**	**77**	**11**	**5**	**15**	**5**	**5**	**13**	**5**	**18**
Class 0	**Total**	25,404	23	5	42	11	...	...	...	...	...	3	...	4
Class 1														
59 Hope Mills	I-12	783	2	2	7	4	1	1	1	...	1	...	...	1
Class 3														
60 **Fayetteville**	H-13	8,877	23	20	15	62	10	4	14	5	4	10	5	13
CURRITUCK CO.	**Total**	**7,268**	**27**	...	**50**	**2**	...	...	...	...	...	...	...	**5**
Class 0†	**Total**	7,055	27	...	43	2	...	...	...	...	...	...	...	5
61 **Currituck¶**	C-24	213	...	...	7	...	...	...	...	...	...	...	...	...
DARE CO.	**Total**	**5,115**	**11**	...	**42**	**14**	**1**	**1**	**1**	**1**	...	...	...	...
Class 0†	**Total**	4,721	7	...	35	9	...	...	...	...	...	...	...	...
62 **Manteo**	E-26	394	4	...	7	5	1	1	1	1	...	...	...	...
DAVIDSON CO.	**Total**	**35,201**	**32**	**43**	**86**	**57**	**9**	**1**	**3**	**5**	**8**	**5**	**6**	**14**
Class 0	**Total**	23,712	9	16	39	3	...	...	...	1	...	...	...	1
Class 1														
63 Denton	F- 8	559	1	1	11	1	...	...	...	1	1	1	1	5
Class 3														
64 **Lexington**	D- 7	5,254	19	13	27	40	5	1	3	2	4	1	3	5
65 Thomasville	E- 8	5,676	3	13	9	13	4	...	...	1	3	3	2	3
DAVIE CO.	**Total**	**13,578**	**11**	**21**	**68**	**5**	...	...	...	**1**	...	**2**	**1**	**8**
Class 0	**Total**	12,432	5	11	38	2	...	...	...	...	...	1	...	5
Class 2														
66 **Mocksville**	E- 6	1,146	6	10	30	3	...	...	...	1	...	1	1	3
DUPLIN CO.	**Total**	**30,223**	**44**	**15**	**121**	**16**	**8**	**4**	**5**	**6**	**3**	**10**	**4**	**22**
Class 0†	**Total**	26,955	18	4	58	5	1	1	...	1	...	2	...	7
67 **Kenansville**	I-17	302	3	2	15	...	...	...	...	...	...	1	...	2
Class 1														
68 Magnolia	I-16	694	1	1	11	1	...	...	...	...	1	1	1	1
69 Rose Hill	I-16	516	6	2	15	...	...	...	...	...	1	2	...	4
70 Wallace	J-16	648	...	2	12	2	3	1	2	3	...	2	1	4
Class 2														
71 Warsaw	H-16	1,108	16	4	10	8	4	2	3	2	1	2	2	4
DURHAM CO.	**Total**	**42,219**	**65**	**30**	**49**	**115**	**19**	**9**	**19**	**8**	**7**	**24**	**7**	**14**
Class 0	**Total**	20,500	16	12	29	22	5	1	...	...	1	4	...	4
Class 4														
72 **Durham**	E-13	21,719	49	18	20	93	14	8	19	8	6	20	7	10
EDGECOMBE CO.	**Total**	**37,995**	**73**	**51**	**132**	**96**	**15**	**8**	**6**	**9**	**10**	**16**	**6**	**47**
Class 0	**Total**	26,153	16	5	49	11	...	...	...	...	1	4	...	7
Class 1														
73 Princeville	E-18	562	(See Tarboro)		(See Tarboro for Stores)									
74 Whitakers (See also Nash Co.)	D-18	337	15	10	15	8	1	2	..	2	1	2	..	3

Map Key No.	Location on Map	Population	Woman's World Circulation: Town	Woman's World Circulation: R.F.D.	Gen'l Stores	Grocers	Dry Goods	Clothing	Boots & Shoes	Hardware	Furniture	Drugs	Jewelry	Autos & Garages
EDGECOMBE CO.—Continued														
Class 3														
75 **Tarboro**	E-18	4,568	13	11	13	22	7	3	3	3	2	3	1	9
Class 4														
76 Rocky Mount (See also Nash Co.)	E-17	6,375	29	25	55	55	7	3	3	4	6	7	5	28
FORSYTH CO.	**Total**	**77,269**	**108**	**73**	**127**	**238**	**9**	**10**	**13**	**9**	**22**	**12**	**10**	**25**
Class 0	**Total**	27,655	13	22	51	12	...	...	1	...	...	...	...	4
Class 2														
77 Kernersville	D- 8	1,219	4	11	15	6	...	...	...	1	...	1	...	...
Class 5														
78 **Winston-Salem**	D- 7	48,395	91	40	61	220	9	10	12	8	22	11	10	21
FRANKLIN CO.	**Total**	**26,667**	**23**	**31**	**79**	**31**	**8**	**3**	**3**	**1**	**2**	**8**	**3**	**7**
Class 0	**Total**	23,655	9	6	41	7	1	...	1	1	...	4	...	3
Class 2														
79 Franklinton	D-15	1,058	4	4	6	12	3	...	2	...	1	1	1	2
80 **Louisburg**	D-15	1,954	10	21	32	12	4	3	...	...	1	3	2	2
GASTON CO.	**Total**	**51,242**	**63**	**58**	**111**	**83**	**19**	**5**	**14**	**8**	**14**	**19**	**3**	**32**
Class 0	**Total**	25,916	3	3	11	2	...	...	...	...	...	1	...	1
Class 1														
81 Stanley	G- 4	584	5	1	15	1	...	...	...	...	...	1	...	1
Class 2														
82 Bessemer City	H- 3	2,176	13	12	7	7	4	...	...	1	1	1	...	1
83 Cherryville	G- 3	1,884	4	8	16	7	...	...	...	3	1	1	...	4
84 Dallas	G- 4	1,397	6	5	7	3	...	...	...	...	1	1	...	2
85 Lowell	H- 4	1,151	3	4	10	3	...	...	...	...	...	1	...	1
86 McAdenville	H- 4	1,162	1	...	2	1	...	...	...	...	...	1	...	...
87 Mount Holly	G- 4	1,160	7	2	12	1	...	...	...	1	...	2	...	2
Class 3														
88 Belmont	H- 4	2,941	4	2	7	6	3	...	...	1	2	2	1	3
Class 4														
89 **Gastonia**	H- 4	12,871	17	21	24	52	12	5	14	2	9	8	2	17
GATES CO.	**Total**	**10,537**	**30**	**13**	**62**	**7**	**1**	...	...	...	...	...	...	**2**
Class 0†	**Total**	10,176	27	11	60	7	1	...	...	...	...	...	...	2
90 **Gatesville¶**	C-21	361	3	2	2	...	...	...	...	...	...	...	...	...
GRAHAM CO.	**Total**	**4,872**	**4**	**1**	**20**	**1**	...	...	...	...	...	...	...	...
Class 0†	**Total**	4,753	...	...	18	1	...	...	...	...	...	...	...	...
91 **Robbinsville**	O- 3	119	4	1	2	...	...	...	...	...	...	...	...	...
GRANVILLE CO.	**Total**	**26,846**	**20**	**24**	**77**	**27**	**8**	**2**	**2**	**5**	**5**	**9**	**2**	**10**
Class 0	**Total**	23,240	10	3	48	6	3	...	...	2	2	3	1	6
Class 3														
92 **Oxford**	C-14	3,606	10	21	29	21	5	2	2	3	3	6	1	4
GREENE CO.	**Total**	**16,212**	**20**	**7**	**46**	**8**	**1**	...	...	**1**	**1**	**4**	**1**	**10**
Class 0	**Total**	15,512	11	2	29	5	1	...	...	...	...	2	...	4
Class 1														
93 **Snow Hill**	G-18	700	9	5	17	3	...	...	...	1	1	2	1	6
GUILFORD CO.	**Total**	**79,272**	**135**	**111**	**150**	**282**	**16**	**11**	**18**	**12**	**33**	**29**	**9**	**66**
Class 0	**Total**	44,015	45	47	111	6	...	...	...	1	...	2	...	14
Class 2														
94 Gibsonville (See also Alamance Co.)	D-10	1,094	8	5	7	6	...	...	...	...	1	2	...	2
Class 4														
95 **Greensboro**	D- 9	19,861	47	36	19	159	8	6	14	7	26	19	5	36
96 High Point	E- 9	14,302	35	23	13	111	8	5	4	4	6	6	4	14
HALIFAX CO.	**Total**	**43,766**	**71**	**27**	**131**	**105**	**20**	**14**	**13**	**10**	**9**	**16**	**8**	**19**
Class 0†	**Total**	34,048	15	7	61	33	1	3	...	...	2	2	1	8
97 **Halifax**	C-18	299	3	2	5	1	...	...	...	...	...	...	...	...
Class 2														
98 Enfield	D-18	1,648	22	6	16	17	3	2	2	2	2	3	1	2
99 Littleton (See also Warren Co.)	C-17	469	9	9	23	12	4	2	2	1	...	3	1	2
100 Scotland Neck	D-19	2,061	17	3	16	19	3	3	4	3	2	2	2	1
101 Weldon	C-18	1,872	3	...	5	13	7	2	3	3	1	4	1	4
Class 3														
102 Roanoke Rapids	C-18	3,369	2	...	5	10	2	2	2	1	2	2	2	2
HARNETT CO.	**Total**	**28,313**	**31**	**16**	**80**	**57**	**14**	**2**	**4**	**5**	**1**	**6**	**1**	**21**
Class 0	**Total**	24,389	7	3	44	8	1	...	...	1	...	1	...	4
Class 1														
103 Coats	G-14	526	3	1	8	5	1	...	...	...	1	1	...	3
104 **Lillington**	G-13	593	6	4	8	8	1	...	1	1	...	1	...	2
Class 3														
105 Dunn	G-14	2,805	15	8	20	36	11	2	3	3	...	3	1	12
HAYWOOD CO.	**Total**	**23,496**	**42**	**21**	**99**	**30**	**5**	**2**	**4**	**5**	**7**	**5**	**4**	**6**
Class 0	**Total**	18,970	18	7	44	1	...	...	...	...	1	1	...	...
Class 2														
106 **Waynesville**	N- 6	1,942	12	8	19	13	3	2	1	3	3	2	2	4

Bold Face Type Designates County Seat.
★ Designates State Capital.

¶ Designates Unincorporated Place (Shown only when County Seat).
† Excepting County Seat Shown Separately.

NORTH CAROLINA—Continued

Explanation

Class 0—Incorporated Places under 500 Population and Unincorporated Places of All Sizes.
Class 1—Incorporated Places 500 to 1,000 Population. (Printed in Brown on Map).
Class 2—Incorporated Places 1,000 to 2,500 Population. (Printed in Red on Map).
Class 3—Incorporated Places 2,500 to 10,000 Population. (Printed in Green on Map).
Class 4—Incorporated Places 10,000 to 25,000 Population. (Printed in Blue on Map).
Class 5—Incorporated Places over 25,000 Population. (Printed in Black on Map).

Map Key No.		Location on Map	Population	Woman's World Circulation: Town	Woman's World Circulation: R.F.D.	Gen'l Stores	Grocers	Dry Goods	Clothing	Boots & Shoes	Hardware	Furniture	Drugs	Jewelry	Autos & Garages
	HAYWOOD CO.—Continued														
	Class 3														
107	Canton	N- 7	2,581	12	6	36	16	2	...	3	2	3	2	2	2
	HENDERSON CO.	**Total**	**18,248**	**35**	**29**	**72**	**24**	**3**	**2**	**1**	**4**	**4**	**4**	**1**	**8**
	Class 0	**Total**	14,528	27	11	42	5	...	...	...	...	...	1	...	1
	Class 3														
108	**Hendersonville**	O- 8	3,720	8	18	30	19	3	2	1	4	4	3	1	7
	HERTFORD CO.	**Total**	**16,294**	**21**	**11**	**82**	**19**	**3**	**1**	.	**2**	**1**	**5**	**1**	**13**
	Class 0†	**Total**	13,755	5	4	29	6		...	...	...	...	1		5
109	**Winton**	C-20	489	5	2	12	5		...	...	...	...	1		2
	Class 1														
110	Murfreesboro	C-20	621	5	2	16	5	1	...	...	...	1	1	...	1
	Class 2														
111	Ahoskie	C-20	1,429	6	3	25	3	2	1	...	2	...	2	1	5
	HOKE CO.	**Total**	**11,722**	**10**	**2**	**19**	**12**	**3**	**2**	...	**1**	**1**	**2**	**1**	**4**
	Class 0	**Total**	10,487	2	.....	9	1	...	...	...	...	...	...	...	1
	Class 2														
112	**Raeford**	1-12	1,235	8	2	10	11	3	2	...	1	1	2	1	3
	HYDE CO.	**Total**	**8,386**	**29**	**6**	**63**	**4**	...	...	...	...	...	...	...	**2**
	Class 0†	**Total**	8,202	21	4	49	2	...	...	...	...	...	...	...	1
113	**Swan Quarter**	G-23	184	8	2	14	2	...	...	...	...	...	...	...	1
	IREDELL CO.	**Total**	**37,956**	**71**	**50**	**130**	**70**	**6**	**5**	**4**	**3**	**8**	**6**	**5**	**19**
	Class 0	**Total**	25,746	20	17	80	2	..	...	...	...	...	1	..	7
	Class 3														
114	Mooresville	F- 5	4,315	8	9	16	22	1	2	2	1	2	1	2	4
115	**Statesville**	F- 5	7,895	43	24	34	46	5	3	2	2	6	4	3	8
	JACKSON CO.	**Total**	**13,396**	**21**	**1**	**66**	**3**	...	**1**	**1**	**1**	**1**	**2**	**1**	**2**
	Class 0	**Total**	12,533	16	.....	58	1	...	...	1	...	...	...	...	...
	Class 1														
116	**Sylva**	O- 5	863	5	1	8	2	...	1	...	1	1	2	1	2
	JOHNSTON CO.	**Total**	**48,998**	**45**	**35**	**134**	**89**	**19**	**3**	**3**	**17**	**8**	**17**	**6**	**24**
	Class 0	**Total**	41,546	7	8	37	13	1	...	...	3	...	2	1	5
	Class 1														
117	Four Oaks	G-15	583	2	4	10	6	1	...	...	3	1	2	...	2
118	Kenly	F-16	827	1	3	33	14	1	...	...	1	1	1	..	2
	Class 2														
119	Benson	G-15	1,123	3	4	17	13	4	...	...	4	1	3	1	2
120	Clayton	F-14	1,423	7	5	18	12	3	1	2	2	2	2	1	4
121	Selma	F-15	1,601	17	8	13	14	2	1	...	1	2	2	2	6
122	**Smithfield**	F-15	1,895	8	3	6	17	7	1	1	3	1	5	1	3
	JONES CO.	**Total**	**9,912**	**8**	**5**	**43**	**5**	**2**	...	...	...	**1**	**3**	**1**	**6**
	Class 0†	**Total**	8,888	2	.....	19	2	1	...	...	...	1	1	...	4
123	**Trenton**	H-19	488	.....	5	13	2	...	...	...	...	...	1	..	2
	Class 1														
124	Maysville	I-20	536	6	.....	11	1	1	...	...	...	...	1	1	...
	LEE CO.	**Total**	**13,400**	**17**	**31**	**58**	**35**	**7**	**2**	**3**	**3**	**2**	**6**	**2**	**13**
	Class 0	**Total**	9,537	8	4	30	10	...	...	...	...	...	1	...	2
	Class 1														
125	Jonesboro	G-12	886	5	12	9	5	2	..	1	1	...	1	...	2
	Class 3														
126	**Sanford**	G-12	2,977	4	15	19	20	5	2	2	2	2	4	2	9
	LENOIR CO.	**Total**	**29,555**	**39**	**45**	**71**	**96**	**21**	**4**	**12**	**5**	**5**	**10**	**4**	**16**
	Class 0	**Total**	18,385	9	15	30	2	...	...	...	...	...	...	...	2
	Class 2														
127	La Grange	G-17	1,399	4	9	13	14	3	1	1	2	2	2	1	3
	Class 3														
128	**Kinston**	H-18	9,771	26	21	28	80	18	3	11	3	3	8	3	11
	LINCOLN CO.	**Total**	**17,862**	**19**	**23**	**47**	**20**	**6**	**1**	**3**	**2**	**2**	**4**	**1**	**6**
	Class 0	**Total**	14 472	13	14	23	1	1	.	1			1	.	2
	Class 3														
129	**Lincolnton**	G- 3	3,390	6	9	24	19	5	1	2	2	2	3	1	4
	MC DOWELL CO.	**Total**	**16,763**	**38**	**12**	**74**	**11**	...	**1**	**1**	**3**	**1**	**3**	**4**	**6**
	Class 0	**Total**	14,048	9	1	29	1	...	...	...	...	...	...	...	...
	Class 1														
130	Old Fort	N- 9	931	6	4	13	4	...	...	...	...	2	...	1	1	1
	Class 2														
131	**Marion**	M-10	1 784	23	7	32	6	...	1	1	1	1	2	3	5
	MACON CO.	**Total**	**12,887**	**6**	**10**	**89**	**3**	...	...	...	...	**1**	**1**	**1**	...	**2**
	Class 0	**Total**	12,114	4	.....	56	1	...	...	...	...	...	...	...	...	...
	MACON CO.—Continued														
	Class 1														
132	**Franklin**	O- 5	773	2	10	33	2	...	...	...	...	1	1	1	..	2
	MADISON CO.	**Total**	**20,083**	**23**	**9**	**106**	**19**	**3**	...	**1**	...	**1**	**4**	...	**6**
	Class 0	**Total**	19,335	20	.....	81	10	...	...	...	...	1	2	...	4
	Class 1														
133	**Marshall**	M- 7	748	3	9	25	9	3	...	1	...	...	2	..	2
	MARTIN CO.	**Total**	**20,828**	**25**	**12**	**94**	**40**	**4**	**1**	**1**	**1**	**3**	**6**	**3**	**11**
	Class 0	**Total**	17,829	14	6	48	24	...	...	...	...	1	2	...	4
	Class 2														
134	Robersonville	E-19	1,199	5	1	14	5	1	1	1	...	1	1	2	4
135	**Williamston**	E-20	1,800	6	5	32	11	3	..	...	1	1	3	1	3
	MECKLENBURG CO.	**Total**	**80,695**	**104**	**68**	**123**	**207**	**9**	**6**	**10**	**6**	**21**	**28**	**8**	**55**
	Class 0	**Total**	30,577	11	18	47	13	2	.	.	..	1	1	..	4
	Class 1														
136	Huntersville	G- 5	833	4	9	9	3	..	...	...	...	...	2	...	2
137	Pineville	H- 5	650	1	2	11	2	...	...	...	...	1	2	...	1
	Class 2														
138	Cornelius	G- 5	1,111	1	.....	5	1	...	...	...	...	...	1	1	1
139	Davidson	G- 5	1,156	2	3	10	4	...	...	...	...	...	1	1	1
	Class 5														
140	**Charlotte**	H- 5	46,338	85	36	41	184	7	6	10	6	19	21	6	46
	MITCHELL CO.	**Total**	**11,278**	**16**	**4**	**121**	**8**	**1**	...	**1**	**1**	**1**	**3**	...	**1**
	Class 0†	**Total**	10,229	11	3	92	3	1	...	...	...	...	1	...	...
141	**Bakersville**	L-10	332	.	.....	15	1	...	...	...	...	...	1	...	...
	Class 1														
142	Spruce Pine	L-10	717	5	1	14	4	...	...	1	1	1	1	...	1
	MONTGOMERY CO.	**Total**	**14,607**	**26**	**6**	**97**	**21**	**3**	**3**	**2**	**6**	**4**	**5**	**5**	**9**
	Class 0	**Total**	11,775	15	3	58	7	..	1	..	2	2	2	2	2
	Class 1														
143	Biscoe	G- 9	755	2	1	5	2	...	...	1	1	1	1	...	2
144	Mount Gilead	G- 9	975	4	2	22	6	1	1	...	2	1	1	2	3
	Class 2														
145	**Troy**	G- 9	1,102	5	.....	12	6	2	1	1	1	...	1	1	2
	MOORE CO.	**Total**	**21,388**	**36**	**17**	**90**	**28**	**9**	**5**	**3**	**9**	**4**	**7**	**3**	**24**
	Class 0	**Total**	18,825	19	11	74	10	..	...	...	5	3	3	2	14
	Class 1														
146	Aberdeen	H-11	858	2	.....	3	4	2	2	2	2	...	2	...	5
147	**Carthage**	G-11	962	5	6	11	8	3	2	1	1	1	1	1	4
148	Southern Pines	H-11	743	10	.....	2	6	4	1	...	1	...	1	...	1
	NASH CO.	**Total**	**41,061**	**28**	**24**	**89**	**32**	**4**	...	...	**2**	**3**	**9**	**1**	**15**
	Class 0	**Total**	30,100	15	5	27	5	...	...	...	...	...	2	...	5
	Class 1														
149	Baileys	F-16	518	6	4	8	4	...	...	...	...	...	1	1	..	2
150	Middlesex	E-15	697	1	4	9	3	1	...	...	...	..	..	1	...	2
151	**Nashville**	E-16	939	3	7	26	8	..	...	...	..	2	1	3	...	4
152	Rocky Mount Mills	E-17	833	(See Rocky Mount)		(See Rocky Mount for Stores)									
74	Whitakers (See also Edgecombe Co.)	D-18	386	(See Edgecombe Co.)		(See Edgecombe Co. for Stores)									
	Class 2														
153	Spring Hope	E-16	1,221	3	4	19	12	3	...	...	...	1	2	1	2
	Class 4														
76	Rocky Mount (See also Edgecombe Co.)	E-17	6,367	(See Edgecombe Co.)		(See Edgecombe Co. for Stores)									
	NEW HANOVER CO.	**Total**	**40,620**	**34**	**8**	**38**	**205**	**22**	**9**	**5**	**4**	**8**	**19**	**11**	**23**
	Class 0	**Total**	7,248	1	1	8	1	...	.	.	...	...	...	...	2
	Class 5														
154	**Wilmington**	L-17	33,372	33	7	30	204	22	9	5	4	8	19	11	21
	NORTHAMPTON CO.	**Total**	**23,184**	**40**	**18**	**122**	**20**	**3**	...	...	**1**	...	**6**	**2**	**12**
	Class 0	**Total**	22,605	35	18	116	14	2	...	...	1	...	4	1	11
	Class 1														
155	**Jackson**	C-18	579	5	.....	6	6	1	...	...	...	...	2	1	1
	ONSLOW CO.	**Total**	**14,703**	**20**	**11**	**80**	**3**	**3**	**1**	...	**2**	**1**	**3**	...	**8**
	Class 0	**Total**	13,499	13	3	48	2	...	...	...	1	...	2	...	2
	Class 1														
156	**Jacksonville**	J-19	656	3	4	20	...	2	...	...	1	1	1	...	2
157	Richlands	I-19	548	4	4	12	1	1	1	...	...	...	...	...	4
	ORANGE CO.	**Total**	**17,895**	**28**	**23**	**45**	**25**	**2**	**1**	...	**3**	**2**	**7**	**3**	**7**
	Class 0	**Total**	13,986	4	7	20	1	..	...	...	...	...	1	...	...
	Class 2														
158	Carrboro	E-12	1,129	5	.....	2	6	1	...	...	1	...	1	...	1
159	Chapel Hill	E-12	1,483	6	9	7	8	1	1	...	1	1	2	2	3
160	**Hillsboro**	D-12	1,180	13	7	16	10	...	...	...	1	1	3	1	3
2	Mebane (See also Alamance Co.)	D-11	117	(See Alamance Co.)		(See Alamance Co. for Stores)									

Bold Face Type Designates County Seat.
★ Designates State Capital.
¶ Designates Unincorporated Place (Shown only when County Seat.)
† Excepting County Seat Shown Separately.

NORTH CAROLINA—Continued

Explanation

Class 0—Incorporated Places under 500 Population and Unincorporated Places of All Sizes.
Class 1—Incorporated Places 500 to 1,000 Population. (Printed in Brown on Map).
Class 2—Incorporated Places 1,000 to 2,500 Population. (Printed in Red on Map).

Explanation

Class 3—Incorporated Places 2,500 to 10,000 Population. (Printed in Green on Map).
Class 4—Incorporated Places 10,000 to 25,000 Population. (Printed in Blue on Map).
Class 5—Incorporated Places over 25,000 Population. (Printed in Black on Map).

Map Key No.		Location on Map	Population	Woman's World Circulation		Gen'l Stores	Grocers	Dry Goods	Clothing	Boots & Shoes	Hardware	Furniture	Drugs	Jewelry	Autos & Garages
				Town	R.F.D.										
	PAMLICO CO.	**Total**	**9,060**	**37**	**1**	**55**	**8**	**2**	...	..	...	**1**	**2**	..	**4**
	Class 0†	**Total**	8,104	33	1	42	3	1	...	..	..	...	1	..	1
161	**Bayboro**	H-21	349	2	.....	6	...	..	...	..	..	...	...	..	2
	Class 1														
162	Oriental	H-22	607	2	.....	7	5	1	...	.	..	1	1	...	1
	PASQUOTANK CO.	**Total**	**17,670**	**15**	**17**	**22**	**61**	**28**	**4**	**13**	**3**	**2**	**6**	**3**	**14**
	Class 0	**Total**	8,745	1	1	11	1	14	...	...	..	...	.	...	...
	Class 3														
163	**Elizabeth City**	C-23	8,925	14	16	11	60	14	4	13	3	2	6	3	11
	PENDER CO.	**Total**	**14,788**	**19**	**15**	**86**	**7**	**5**	..	..	**1**	**2**	**3**	**1**	**7**
	Class 0	**Total**	13,748	14	9	73	3	2	.	...	...	1	2	...	4
	Class 2														
164	**Burgaw**	K-17	1,040	5	6	13	4	3	...	..	1	1	1	1	3
	PERQUIMANS CO.	**Total**	**11,137**	**11**	**17**	**61**	**15**	**1**	...	...	**1**	**1**	**2**	...	**4**
	Class 0	**Total**	9,433	7	8	37	1	...	...	...	...	...	...	...	1
	Class 2														
165	**Hertford**	D-22	1,704	4	9	24	14	1	...	...	1	1	2	...	3
	PERSON CO.	**Total**	**18,973**	**13**	**25**	**83**	**23**	**3**	**2**	**1**	**3**	**2**	**3**	**1**	**6**
	Class 0	**Total**	17,322	2	16	48	5	...	...	...	...	...	1	...	
	Class 2														
166	**Roxboro**	C-13	1,651	11	9	35	18	3	2	1	3	2	2	1	6
	PITT CO.	**Total**	**45,569**	**37**	**51**	**152**	**67**	**21**	**5**	**9**	**6**	**6**	**13**	**4**	**28**
	Class 0	**Total**	34,877	15	12	72	13	1	...	...	1	...	3	...	7
	Class 1														
167	Bethel	E-19	817	3	9	8	2	1	...	...	1	2	1	1	..
168	Winterville	F-19	650	5	7	6	4	...	...	...	...	...	...	...	...
	Class 2														
169	Ayden	G-19	1,673	6	7	15	10	...	...	...	1	1	3	1	4
170	Farmville	F-18	1,780	5	2	11	8	3	1	3	1	1	2	1	5
	Class 3														
171	**Greenville**	F-19	5,772	3	14	40	30	16	4	6	2	2	4	1	12
	POLK CO.	**Total**	**8,832**	**11**	**2**	**29**	**4**	..	...	...	**2**	..	**2**	...	..
	Class 0†	**Total**	7,048	1	1	15	...	...	...	...	...	...	...	...	...
172	**Columbus**	O-10	168	1	.....	1	...	...	...	...	...	...	...	...	...
	Class 1														
173	Saluda	O- 9	549	1	.....	6	1	...	...	...	...	...	1	...	.
	Class 2														
174	Tryon	O- 9	1,067	8	1	7	3	...	...	...	2	...	1	...	...
	RANDOLPH CO.	**Total**	**30,856**	**57**	**67**	**133**	**51**	**6**	**5**	**3**	**5**	**5**	**6**	**6**	**27**
	Class 0	**Total**	24,049	24	16	84	15	...	...	...	1	...	1	...	9
	Class 1														
175	Franklinsville	F-10	631	5	2	3	2	...	...	...	...	...	...	...	1
176	Liberty	E-10	636	5	12	16	3	1	1	...	1	2	1	1	4
	Class 2														
177	Randleman	E- 9	1,967	12	15	7	12	2	1	1	...	...	1	1	3
178	Ramseur	F-10	1,014	2	8	17	5	...	...	...	1	1	1	...	3
	Class 3														
179	**Asheboro**	F- 9	2,559	9	14	6	14	3	3	2	2	2	2	4	7
	RICHMOND CO.	**Total**	**25,567**	**49**	**15**	**73**	**48**	**5**	**4**	...	**6**	**6**	**10**	**3**	**14**
	Class 0	**Total**	18,412	14	2	34	6	...	...	...	3	...	1	...	1
	Class 1														
180	Pee Dee	I- 9	838	3	4	3	...	...	...	...	...	...	...	...	
	Class 3														
181	Hamlet	I-10	3,808	17	1	13	18	3	2	..	2	4	4	1	5
182	**Rockingham**	I- 9	2,509	15	8	23	24	2	2	...	1	2	5	2	8
	ROBESON CO.	**Total**	**54,674**	**62**	**59**	**116**	**99**	**30**	**6**	**1**	**12**	**7**	**13**	**5**	**24**
	Class 0	**Total**	45,643	23	14	58	34	1	...	...	2	...	3	...	6
	Class 1														
183	Rowland	J-11	767	2	6	6	7	4	...	...	2	...	2	1	4
	Class 2														
184	East Lumberton	J-12	1,011	(See Lumberton)		(See Lumberton for Stores)									
185	Fairmont	J-11	1,000	6	7	13	7	4	1	...	3	2	2	1	2
186	Maxton	J-11	1,397	9	12	7	4	9	2	...	2	1	1	1	2
187	Red Springs	I-12	1,018	2	11	8	6	3	...	...	1	1	2	1	2
188	Saint Pauls	I-13	1,147	3	2	10	10	5	1	...	1	...	2	...	2
	Class 3														
189	**Lumberton**	J-12	2,691	17	7	14	31	4	2	1	1	3	1	1	6
	ROCKINGHAM CO.	**Total**	**44,149**	**69**	**63**	**115**	**65**	**14**	**7**	**8**	**10**	**10**	**14**	**7**	**39**
	Class 0†	**Total**	33,817	24	22	53	11	3	2	2	3	3	6	...	5
190	**Wentworth¶**	C- 9	260	2	2	5	...	...	...	...	...	...	...	...	...
	Class 2														
191	Leaksville	C- 9	1,606	12	5	9	13	6	1	1	3	2	2	3	5
192	Madison	C- 8	1,247	1	7	15	5	2	1	1	2	2	1	1	4
193	Mayodan	C- 8	1,886	2	1	9	10	...	...	...	...	...	...	...	1
	Class 3														
194	Reidsville	C-10	5,333	28	26	24	26	3	3	4	2	3	5	3	24

Map Key No.		Location on Map	Population	Woman's World Circulation		Gen'l Stores	Grocers	Dry Goods	Clothing	Boots & Shoes	Hardware	Furniture	Drugs	Jewelry	Autos & Garages
				Town	R.F.D.										
	ROWAN CO.	**Total**	**44,062**	**78**	**60**	**83**	**75**	**7**	**1**	**4**	**6**	**7**	**15**	**6**	**21**
	Class 0	**Total**	23,430	11	22	45	2	1	..	1	...	...	2	...	7
	Class 1														
195	Landis	F- 6	972	4	.....	3	1	...	...	...	1	...	1	...	2
	Class 2														
196	China Grove	F- 6	1,027	2	8	6	2	...	...	...	1	1	1	...	2
197	East Spencer	F- 7	2,239	2	.....	3	7	...	...	...	...	...	1	...	1
	Class 3														
198	Spencer	F- 6	2,510	19	.....	1	13	...	...	...	1	2	2	1	2
	Class 4														
199	**Salisbury**	F- 6	13,884	40	30	25	50	6	1	3	3	4	8	5	7
	RUTHERFORD CO.	**Total**	**31,426**	**60**	**35**	**151**	**21**	**2**	**1**	...	**6**	**10**	**11**	**5**	**13**
	Class 0	**Total**	27,421	39	22	109	10	...	...	...	...	6	5	2	9
	Class 2														
200	Forest City	G- 1	2,312	11	3	19	5	...	...	...	3	2	3	2	1
201	**Rutherfordton**	G- 1	1,693	10	10	23	6	2	1	...	3	2	3	1	3
	SAMPSON CO.	**Total**	**36,002**	**28**	**23**	**151**	**15**	**9**	**1**	**2**	**4**	**3**	**7**	**3**	**11**
	Class 0	**Total**	33,143	15	10	100	2	2	...	...	1	1	3	...	5
	Class 1														
202	Roseboro	I-14	749	4	1	19	4	1	...	...	1	1	...	...	...
	Class 2														
203	**Clinton**	I-15	2,110	9	12	32	9	6	1	2	2	1	4	3	6
	SCOTLAND CO.	**Total**	**15,600**	**18**	**7**	**43**	**22**	**7**	**2**	**1**	**3**	**1**	**5**	**2**	**7**
	Class 0	**Total**	12,416	14	3	26	10	...	...	...	1	...	2	...	4
	Class 1														
204	East Laurinburg	I-10	541	(See Laurinburg)		(See Laurinburg for Stores)									
	Class 3														
205	**Laurinburg**	I-10	2,643	4	4	17	12	7	2	1	2	1	3	2	3
	STANLY CO.	**Total**	**27,429**	**38**	**19**	**71**	**40**	**3**	**1**	**3**	**4**	**7**	**9**	**3**	**24**
	Class 0	**Total**	23,517	18	7	43	12	...	...	...	2	2	4	1	10
	Class 2														
206	Norwood	H- 8	1,221	6	6	8	4	...	...	...	...	2	1	...	4
	Class 3														
207	**Albemarle**	G- 8	2,691	14	6	20	24	3	1	3	2	3	4	2	10
	STOKES CO.	**Total**	**20,575**	**35**	**37**	**136**	**13**	...	...	...	**2**	**1**	**5**	...	**11**
	Class 0†	**Total**	19,514	27	26	94	2	...	...	...	...	1	3	...	7
208	**Danbury¶**	C- 8	410	2	.....	18	1	...	...	...	...	...	1	...	1
	Class 1														
209	Walnut Cove	C- 8	651	6	11	24	10	...	...	...	2	...	1	...	3
	SURRY CO.	**Total**	**32,464**	**48**	**36**	**187**	**59**	**14**	**3**	**7**	**12**	**8**	**7**	**3**	**18**
	Class 0†	**Total**	25,442	22	19	107	4	...	...	...	4	...	...	...	1
210	**Dobson**	C- 6	368	1	2	9	...	...	...	...	...	...	1	...	2
	Class 1														
211	Pilot Mountain	C- 7	707	3	3	14	4	...	...	...	2	1	2	...	4
	Class 2														
212	Elkin	D- 5	1,195	5	3	12	8	5	1	2	2	4	1	2	5
	Class 3														
213	Mount Airy	C- 6	4,752	17	9	45	43	9	2	5	4	3	3	1	6
	SWAIN CO.	**Total**	**13,224**	**25**	**5**	**97**	**10**	...	...	**1**	**1**	**1**	**2**	**1**	**1**
	Class 0	**Total**	12,342	18	4	74	3	...	...	...	...	...	...	...	1
	Class 1														
214	**Bryson**	N- 4	882	7	1	23	7	...	...	1	1	1	2	1	...
	TRANSYLVANIA CO.	**Total**	**9,303**	**34**	**14**	**53**	**9**	...	...	...	**2**	...	**4**	**2**	**4**
	Class 0	**Total**	7,118	18	3	33	2	...	...	...	...	...	...	...	...
	Class 1														
215	Rosman	P- 7	527	2	.....	9	1	...	...	...	...	...	1	...	1
	Class 2														
216	**Brevard**	O- 7	1,658	14	11	11	6	...	...	...	2	...	3	2	3
	TYRRELL CO.	**Total**	**4,849**	**6**	**1**	**43**	**2**	**4**	...	**1**	...	**1**	**2**	...	**4**
	Class 0	**Total**	4,111	1	.....	14	...	...	...	...	...	...	...	...	...
	Class 1														
217	**Columbia**	E-23	738	5	1	29	2	4	...	1	...	1	2	...	4
	UNION CO.	**Total**	**36,029**	**41**	**41**	**107**	**33**	**5**	**2**	**1**	**2**	**5**	**8**	**3**	**14**
	Class 0	**Total**	30,367	9	4	38	...	...	...	...	...	...	2	...	3
	Class 1														
218	Marshville	I- 7	828	4	8	15	4	1	...	...	1	1	2	1	2
219	Waxhaw	I- 6	750	4	18	20	6	1	...	1	...	...	1	1	3
	Class 3														
220	**Monroe**	I- 6	4,084	24	11	34	23	3	2	...	1	4	3	1	6
	VANCE CO.	**Total**	**22,799**	**54**	**37**	**56**	**43**	**3**	**3**	**13**	**4**	**2**	**9**	**2**	**21**
	Class 0	**Total**	17,577	11	4	19	5	...	...	...	...	..	1	..	2

Bold Face Type Designates County Seat.
★Designates State Capital.

¶ Designates Unincorporated Place (Shown only when County Seat.)
† Excepting County Seat Shown Separately.

NORTH CAROLINA—Continued

Explanation

Class 0—Incorporated Places under 500 Population and Unincorporated Places of All Sizes.
Class 1—Incorporated Places 500 to 1,000 Population. (Printed in Brown on Map).
Class 2—Incorporated Places 1,000 to 2,500 Population. (Printed in Red on Map).

Explanation

Class 3—Incorporated Places 2,500 to 10,000 Population. (Printed in Green on Map).
Class 4—Incorporated Places 10,000 to 25,000 Population. (Printed in Blue on Map).
Class 5—Incorporated Places over 25,000 Population. (Printed in Black on Map).

Map Key No.		Location on Map	Population	Woman's World Circulation		Gen'l Stores	Grocers	Dry Goods	Clothing	Boots & Shoes	Hardware	Furniture	Drugs	Jewelry	Autos & Garages
				Town	R.F.D.										
	VANCE CO—Continued														
	Class 3														
221	**Henderson**	C-15	5,222	13	33	37	38	3	3	13	4	2	8	2	19
	WAKE CO.	**Total**	**75,155**	**109**	**71**	**170**	**146**	**22**	**14**	**22**	**11**	**18**	**39**	**6**	**51**
	Class 0	**Total**	44,994	26	26	85	14	1	...	..	2	1	6	...	7
	Class 1														
222	Apex	F-13	926	3	11	19	10	2	2	3	1	1	2	...	3
223	Cary	F-13	645	4	4	4	1	1	...	...	...	...	1	...	2
224	Fuquay Springs	F-13	555	1	...	2	3	2	2	2	2	1	1	..	1
225	Zebulon	F-15	953	3	4	17	5	3	...	...	1	1	2	...	3
	Class 2														
226	Wake Forest	E-14	1,425	8	9	21	8	4	2	5	..	1	3	...	3
227	Wendell	F-15	1,239	7	3	6	5	2	1	.	2	2	2	...	2
	Class 4														
228	**Raleigh** ★	F-14	24,418	57	14	16	100	7	7	12	3	11	22	6	30
	WARREN CO.	**Total**	**21,593**	**28**	**11**	**91**	**22**	**2**	**2**	**1**	**7**	**3**	**9**	**2**	**11**
	Class 0	**Total**	19,452	16	10	78	8	1	...	...	2	1	6	...	7
	Class 1														
229	Norlina	C-16	673	3	.....	7	5	...	...	...	2	...	1	...	2
230	**Warrenton**	C-16	927	9	1	6	9	1	2	1	3	2	2	2	2
	Class 2														
99	Littleton (See also Halifax Co.)	C-17	541	(See Hal	ifax Co.)	(	See	Hal	ifax	Co.	for	Sto	res)		
	WASHINGTON CO.	**Total**	**11,429**	**20**	**5**	**65**	**21**	**3**	...	...	**4**	...	**4**	**1**	**9**
	Class 0	**Total**	8,539	8	1	42	3	...	...	...	1	...	1	...	2
	Class 2														
231	**Plymouth**	E-21	1,847	7	3	12	9	2	...	...	1	...	1	1	4
232	Roper	E-22	1,043	5	1	11	9	1	...	...	2	..	2	...	3
	WATAUGA CO.	**Total**	**13,477**	**26**	**5**	**92**	...	...	...	...	...	...	**2**	...	**7**
	Class 0†	**Total**	13,103	19	3	77	...	...	...	...	...	...	1	...	5
233	**Boone**	D- 2	374	7	2	15	...	...	...	...	...	...	1	...	2

Map Key No.		Location on Map	Population	Woman's World Circulation		Gen'l Stores	Grocers	Dry Goods	Clothing	Boots & Shoes	Hardware	Furniture	Drugs	Jewelry	Autos & Garages
				Town	R.F.D.										
	WAYNE CO.	**Total**	**43,640**	**38**	**30**	**89**	**106**	**21**	**8**	**10**	**8**	**12**	**11**	**2**	**24**
	Class 0	**Total**	28,753	10	6	33	18	...	...	...	...	...	1	...	7
	Class 2														
234	Fremont	F-17	1,294	5	.....	7	8	2	...	2	2	1	2	...	3
235	Mount Olive	H-16	2,297	3	12	22	20	6	2	2	2	4	3	2	5
	Class 4														
236	**Goldsboro**	G-17	11,296	20	12	27	60	13	6	6	4	7	5	...	9
	WILKES CO.	**Total**	**32,644**	**34**	**14**	**194**	**18**	**2**	**2**	**2**	**6**	**2**	**3**	**2**	**8**
	Class 0	**Total**	29,467	18	8	171	6	...	...	...	1	1	1	..	2
	Class 1														
237	**Wilkesboro**	D- 4	814	6	1	8	4	1	..	..	1	..	1	..	1
	Class 2														
238	North Wilkesboro	D- 3	2,363	10	2	15	8	1	2	2	1	1	1	2	5
	WILSON CO.	**Total**	**36,813**	**46**	**18**	**88**	**76**	**24**	**5**	**12**	**4**	**9**	**15**	**7**	**25**
	Class 0	**Total**	25,476	2	5	44	15	2	..	..	1	1	4	.	7
	Class 1														
239	Elm City	E-17	725	15	11	19	6	..	..	..	..	1	2	1	3
	Class 4														
240	**Wilson**	F-17	10,612	29	2	25	55	22	5	12	3	7	9	6	15
	YADKIN CO.	**Total**	**16,391**	**17**	**7**	**67**	**6**	..	**1**	...	**1**	**1**	**1**	**1**	**6**
	Class 0†	**Total**	14,651	3	6	28	1	..	1	...	1	1	..	...	2
241	**Yadkinville**	D- 6	445	1	.....	18	1	...	..	...	...	...	...	1	2
	Class 1														
242	East Bend	D- 6	508	1	1	13	1	...	..	..	...	...	1	...	2
243	Jonesville	D- 5	787	12	...	8	3	...	...	...	...	...	...	...	...
	YANCEY CO.	**Total**	**15,093**	**13**	**2**	**96**	**5**	...	...	...	...	...	...	...	...
	Class 0†	**Total**	14,878	11	...	80	4	...	...	...	...	...	...	...	...
244	**Burnsville** ¶	L- 9	215	2	2	16	1	...	...	...	...	...	...	...	...

Bold Face Type Designates County Seat.
★ Designates State Capital.
¶ Designates Unincorporated Place (Shown only when County Seat.)
† Excepting County Seat Shown Separately.

SOUTH CAROLINA

TOTALS FOR THE STATE

Population	Woman's World Circulation		Gen'l Stores	Grocers	Dry Goods	Clothing	Boots & Shoes	Hardware	Furniture	Drugs	Jewelry	Autos & Garages
	Town	R.F.D.										
1,683,724	1,519	717	4,280	2,569	528	226	364	219	253	522	150	791

Places Shown on Map

2 Places under 500 Population	26 Places 2,500 to 10,000 Population
40 Places 500 to 1,000 Population	4 Places 10,000 to 25,000 Population
50 Places 1,000 to 2,500 Population	2 Places over 25,000 Population

Explanation

Class 0—Incorporated Places under 500 Population and Unincorporated Places of All Sizes.
Class 1—Incorporated Places 500 to 1,000 Population. (Printed in Brown on Map).
Class 2—Incorporated Places 1,000 to 2,500 Population. (Printed in Red on Map).

Explanation

Class 3—Incorporated Places 2,500 to 10,000 Population. (Printed in Green on Map).
Class 4—Incorporated Places 10,000 to 25,000 Population. (Printed in Blue on Map).
Class 5—Incorporated Places over 25,000 Population. (Printed in Black on Map).

Map Key No.		Location on Map	Population	Woman's World Circulation		Gen'l Stores	Grocers	Dry Goods	Clothing	Boots & Shoes	Hardware	Furniture	Drugs	Jewelry	Autos & Garages
				Town	R.F.D.										
	ABBEVILLE CO.	**Total**	**27,139**	**35**	**9**	**56**	**23**	**3**	**1**	**2**	...	**2**	**7**	**2**	**6**
	Class 0	**Total**	20,970	18	7	20	5	...	...	...	...	...	1	...	4
	Class 1														
1	Calhoun Falls	E- 4	897	2	.....	8	2	...	...	...	...	...	2	...	...
2	Due West	D- 5	702	5	.....	7	1	2	...	2	...	...	1	...	1
	Class 3														
3	**Abbeville**	E- 5	4,570	10	2	21	15	1	1	...	...	2	3	2	1
	AIKEN CO.	**Total**	**45,574**	**30**	**14**	**136**	**95**	**22**	**4**	**14**	**4**	**6**	**12**	**2**	**20**
	Class 0	**Total**	39,132	16	4	111	44	8	2	4	...	5	5	...	3
	Class 1														
4	Wagener	G- 9	597	6	2	10	8	2	1	1	1	...	2	...	1
	Class 2														
5	North Augusta	H- 7	1,742	2	1	4	6	...	...	...	...	...	...	...	2
	Class 3														
6	**Aiken**	G- 8	4,103	6	7	11	37	12	1	9	3	1	5	2	14
	ALLENDALE CO.	**Total**	**16,098**	**10**	**6**	**59**	**17**	**6**	**1**	**5**	**5**	**2**	**4**	**1**	**3**
	Class 0	**Total**	13,248	4	4	40	6	...	...	...	...	...	...	...	...
	Class 1														
7	Fairfax	J- 9	957	3	.....	11	2	...	1	...	2	1	2	1	1
	Class 2														
8	**Allendale**	I- 9	1,893	3	2	8	9	6	...	5	3	1	2	..	2
	ANDERSON CO.	**Total**	**76,349**	**68**	**44**	**113**	**110**	**15**	**10**	**16**	**9**	**10**	**23**	**7**	**35**
	Class 0	**Total**	57,775	16	8	34	11	1	...	...	1	2	3	1	3
	Class 1														
9	Iva	D- 4	962	3	5	10	4	1	1	...	...	...	1	1	3
	Class 2														
10	Belton	D- 4	1,780	9	8	12	12	3	1	3	1	1	2	1	2
11	Honea Path	D- 5	1,900	5	11	15	10	3	3	2	2	2	2	1	3
12	Pendleton	C- 4	1,040	3	2	5	2	...	...	...	1	1	2	...	2
13	Williamston	C- 4	2,322	3	2	6	6	1	...	...	1	...	1	...	3
	Class 4														
14	**Anderson**	D- 4	10,570	29	8	31	65	6	5	11	3	4	12	3	19
	BAMBERG CO.	**Total**	**20,962**	**19**	**4**	**61**	**35**	**6**	**3**	**7**	**3**	**4**	**7**	**1**	**11**
	Class 0	**Total**	16,998	6	2	16	5	2	2	2	...	1	2	...	2
	Class 1														
15	Olar	1-10	500	.....	1	8	3	2	...	1	...	...	2	...	3
	Class 2														
16	**Bamberg**	H-10	2,210	7	1	18	20	2	1	4	2	2	1	1	5
17	Denmark	H-10	1,254	6	.....	19	7	...	...	...	1	1	2	...	1
	BARNWELL CO.	**Total**	**23,081**	**19**	**4**	**64**	**33**	**17**	**9**	**9**	**5**	**2**	**9**	**3**	**12**
	Class 0	**Total**	18,903	7	3	35	3	1	1	1	1	...	1	...	3
	Class 1														
18	Williston	H- 9	854	.....	.....	11	5	5	3	3	2	...	2	...	2
	Class 2														
19	**Barnwell**	I- 9	1,903	4	.....	10	10	4	4	3	...	2	4	2	5
20	Blackville	H- 9	1,421	8	1	8	15	7	1	2	2	...	2	1	2
	BEAUFORT CO.	**Total**	**22,269**	**18**	**1**	**39**	**12**	**11**	**5**	**2**	**1**	**3**	**8**	**3**	**6**
	Class 0	**Total**	19,438	11	1	33	3	1	1	...	...	1	3	...	2
	Class 3														
21	**Beaufort**	L-12	2,831	7	.....	6	9	10	4	2	1	2	5	3	4
	BERKELEY CO.	**Total**	**22,558**	**12**	.....	**109**	**11**	...	...	...	**1**	**1**	**3**	...	**6**
	Class 0†	**Total**	22,249	9	.....	99	10	...	...	...	1	..	2	...	4
22	**Moncks Corner**	1-14	309	3	.....	10	1	...	...	...	...	1	1	...	2
	CALHOUN CO.	**Total**	**18,384**	**12**	**9**	**42**	**11**	**3**	...	**1**	**2**	**2**	**5**	...	**6**
	Class 0	**Total**	16,080	5	3	18	3	...	...	...	...	...	1	...	...
	Class 1														
23	Cameron	G-11	524	3	3	7	1	...	...	...	...	...	2	...	2
	Class 2														
24	**Saint Matthews**	G-11	1,780	4	3	17	7	3	...	1	2	2	2	...	4

Map Key No.		Location on Map	Population	Woman's World Circulation		Gen'l Stores	Grocers	Dry Goods	Clothing	Boots & Shoes	Hardware	Furniture	Drugs	Jewelry	Autos & Garages
				Town	R.F.D.										
	CHARLESTON CO.	**Total**	**108,450**	**209**	**4**	**147**	**318**	**37**	**24**	**27**	**12**	**29**	**44**	**22**	**44**
	Class 0	**Total**	38,413	21	1	120	24	3	1	1	1	...	2	...	4
	Class 1														
25	Maryville	J-14	505	(See Charleston)		(See Charleston for Stores)									
	Class 2														
26	Mount Pleasant	J-15	1,575	8	.....	6	6	...	...	...	...	...	...	...	...
	Class 5														
27	**Charleston**	J-14	67,957	180	3	21	288	34	23	26	11	29	42	22	40
	CHEROKEE CO.	**Total**	**27,570**	**22**	**15**	**72**	**42**	**7**	**3**	**5**	**4**	**2**	**7**	**3**	**14**
	Class 0	**Total**	20,993	1	.....	11	1	...	...	...	...	...	...	...	1
	Class 2														
28	Blacksburg	A- 8	1,512	3	4	14	7	1	...	...	1	1	3	1	2
	Class 3														
29	**Gaffney**	A- 8	5,065	18	11	47	34	6	3	5	3	1	4	2	11
	CHESTER CO.	**Total**	**33,389**	**24**	**12**	**72**	**39**	**8**	**3**	**6**	**3**	**4**	**9**	**3**	**8**
	Class 0	**Total**	27,832	17	11	59	8	2	...	...	...	2	3	1	3
	Class 3														
30	**Chester**	C-10	5,557	7	1	13	31	6	3	6	3	2	6	2	5
	CHESTERFIELD CO.	**Total**	**31,969**	**28**	**22**	**86**	**40**	**13**	**5**	**9**	**4**	**3**	**13**	**2**	**18**
	Class 0	**Total**	27,442	15	13	52	8	1	...	...	1	...	5	...	4
	Class 1														
31	**Chesterfield**	C-14	856	5	3	12	12	3	2	2	1	1	3	1	4
32	Pageland	C-13	521	1	4	11	7	1	1	1	...	...	2	...	3
	Class 3														
33	Cheraw	C-15	3,150	7	2	11	13	8	2	6	2	2	3	1	7
	CLARENDON CO.	**Total**	**34,878**	**15**	**8**	**35**	**20**	**9**	**4**	**2**	**5**	**4**	**10**	**1**	**9**
	Class 0	**Total**	31,899	8	3	11	4	...	...	...	1	1	3	...	3
	Class 1														
34	Summerton	G-13	957	4	2	15	8	4	1	...	2	2	3	...	2
	Class 2														
35	**Manning**	G-14	2,022	3	3	9	8	5	3	2	2	1	4	1	4
	COLLETON CO.	**Total**	**29,897**	**11**	**8**	**125**	**17**	**7**	**2**	**1**	**2**	**1**	**4**	**1**	**10**
	Class 0	**Total**	28,044	5	2	105	12	3	...	...	1	...	2	...	4
	Class 2														
36	**Walterboro**	J-12	1,853	6	6	20	5	4	2	1	1	1	2	1	6
	DARLINGTON CO.	**Total**	**39,126**	**21**	**28**	**72**	**58**	**9**	**3**	**7**	**7**	**7**	**15**	**6**	**22**
	Class 0	**Total**	30,049	8	3	25	11	...	...	...	...	...	3	...	3
	Class 1														
37	Lamar	E-14	784	1	8	9	7	...	...	...	1	...	3	1	2
	Class 3														
38	**Darlington**	D-15	4,669	5	8	16	27	4	3	4	3	4	3	3	9
39	Hartsville	D-14	3,624	7	9	22	13	5	...	3	3	3	6	2	8
	DILLON CO.	**Total**	**25,278**	**29**	**12**	**97**	**33**	**9**	**2**	**5**	**7**	**5**	**9**	**2**	**25**
	Class 0	**Total**	21,994	7	7	51	9	2	...	...	3	1	4	...	9
	Class 2														
40	**Dillon**	D-17	2,205	12	2	16	15	5	2	5	3	3	4	1	9
41	Latta	D-17	1,079	10	3	30	9	2	...	...	1	1	1	1	7
	DORCHESTER CO.	**Total**	**19,459**	**42**	**10**	**88**	**30**	**12**	**5**	**10**	**3**	**4**	**5**	...	**8**
	Class 0	**Total**	15,523	5	1	58	7	2	2	3	...	...	1	...	1
	Class 2														
42	**Saint George**	I-12	1,386	4	5	18	11	4	2	3	2	2	2	...	3
	Class 3														
43	Summerville	I-13	2,550	33	4	12	12	6	1	4	1	2	2	...	4
	EDGEFIELD CO.	**Total**	**23,928**	**10**	**6**	**80**	**27**	**12**	**3**	**6**	**2**	**2**	**8**	**1**	**12**
	Class 0	**Total**	20,962	4	.....	34	...	...	...	...	...	...	...	...	...
	Class 2														
44	**Edgefield**	F- 7	1,865	4	.....	24	15	6	2	4	1	1	4	1	7

Bold Face Type Designates County Seat.
★ Designates State Capital.

¶ Designates Unincorporated Place (Shown only when County Seat.)
† Excepting County Seat Shown Separately.

SOUTH CAROLINA—Continued

Explanation

Class 0—Incorporated Places under 500 Population and Unincorporated Places of All Sizes.
Class 1—Incorporated Places 500 to 1,000 Population. (Printed in Brown on Map).
Class 2—Incorporated Places 1,000 to 2,500 Population. (Printed in Red on Map).
Class 3—Incorporated Places 2,500 to 10,000 Population. (Printed in Green on Map).
Class 4—Incorporated Places 10,000 to 25,000 Population. (Printed in Blue on Map).
Class 5—Incorporated Places over 25,000 Population. (Printed in Black on Map).

Map Key No.	Location on Map	Population	Woman's World Circulation: Town	Woman's World Circulation: R.F.D.	Gen'l Stores	Grocers	Dry Goods	Clothing	Boots & Shoes	Hardware	Furniture	Drugs	Jewelry	Autos & Garages
EDGEFIELD CO.—Continued														
45 Johnston	F- 7	1,101	2	6	22	12	6	1	2	1	1	4	...	5
FAIRFIELD CO.	**Total**	**27,159**	**18**	**10**	**83**	**16**	**8**	**3**	**2**	**1**	**4**	**5**	**1**	**3**
Class 0	**Total**	25,337	7	5	65	5	1	...	...	...	...	2	...	1
Class 2														
46 **Winnsboro**	D-10	1,822	11	5	18	11	7	3	2	1	4	3	1	2
FLORENCE CO.	**Total**	**50,406**	**47**	**26**	**165**	**90**	**23**	**11**	**12**	**9**	**6**	**28**	**15**	**32**
Class 0	**Total**	35,972	15	9	103	12	2	2	1	4	1	7	..	11
Class 2														
47 Lake City	F-15	1,606	5	2	22	7	9	4	3	2	1	4	2	5
48 Timmonsville	E-14	1,860	5	9	22	12	1	..	..	...	...	4	...	1
Class 4														
49 **Florence**	E-15	10,968	22	6	18	59	11	5	8	3	4	13	13	15
GEORGETOWN CO.	**Total**	**21,716**	**22**	**5**	**45**	**31**	**13**	**7**	**9**	**6**	**5**	**5**	**3**	**6**
Class 0	**Total**	15,269	2	.....	11	3	...	...	...	...	...	...	...	..
Class 2														
50 Andrews (See also Williamsburg Co.)	H-16	1,868	3	3	10	14	7	3	4	3	1	3	1	3
Class 3														
51 **Georgetown**	H-17	4,579	17	2	24	14	6	4	5	3	4	2	2	3
GREENVILLE CO.	**Total**	**88,498**	**77**	**62**	**177**	**181**	**26**	**8**	**27**	**12**	**21**	**25**	**9**	**81**
Class 0	**Total**	61,070	11	18	79	13	1	...	...	...	1	2	...	9
Class 1														
52 Simpsonville	C- 5	566	2	3	6	9	2	...	2	1	1	1	...	3
53 West Greenville	B- 5	869	(See Greenville)		(See Greenville for Stores)									
Class 2														
54 Fountain Inn	C- 6	1,100	4	10	16	7	4	1	3	2	1	2	...	4
55 Greer (See also Spartenburg Co.)	B- 6	1,766	5	10	19	26	10	2	9	3	4	3	2	12
Class 4														
56 **Greenville**	B- 5	23,127	55	21	57	126	9	5	13	6	14	17	7	53
GREENWOOD CO.	**Total**	**35,791**	**25**	**20**	**81**	**55**	**9**	**4**	**8**	**4**	**7**	**9**	**3**	**17**
Class 0	**Total**	26,315	11	9	54	4	1	1	1	...	2	2	...	4
Class 1														
57 Ninety Six	E- 6	773	3	.....	10	5	...	...	...	1	1	1	...	2
Class 3														
58 **Greenwood**	E- 6	8,703	11	11	17	46	8	3	7	3	4	6	3	11
HAMPTON CO.	**Total**	**19,550**	**25**	**3**	**75**	**12**	**1**	**1**	...	**5**	**3**	**4**	**1**	**4**
Class 0	**Total**	15,592	13	2	43	...	...	...	...	...	...	...	...	1
Class 1														
59 Brunson	J-10	699	3	.....	5	1	...	...	...	1	...	1	...	...
60 **Hampton**	J-10	706	4	1	6	2	...	...	...	2	1	1	...	1
Class 2														
61 Estill	J- 9	1,393	2	.....	12	5	...	...	...	1	1	1	...	2
62 Varnville	J-10	1,160	3	.....	9	4	1	1	...	1	1	1	1	...
HORRY CO.	**Total**	**32,077**	**17**	**8**	**111**	**19**	**12**	**3**	**6**	**4**	**3**	**6**	**1**	**10**
Class 0	**Total**	29,508	7	4	74	5	...	...	...	...	...	1	...	2
Class 1														
63 Loris	E-19	600	3	.....	10	5	3	1	2	2	...	2	...	2
Class 2														
64 **Conway**	F-18	1,969	7	4	27	9	9	2	4	2	3	3	1	6
JASPER CO.	**Total**	**9,868**	**7**	**1**	**38**	**4**	**1**	...	...	...	**1**	**2**	...	**2**
Class 0†	**Total**	9,450	4	.....	24	2	...	...	...	...	...	...	...	...
65 **Ridgeland**	L-11	418	3	1	14	2	1	...	...	...	1	2	...	2
KERSHAW CO.	**Total**	**29,398**	**17**	**16**	**80**	**35**	**8**	**3**	**9**	**4**	**3**	**9**	**2**	**13**
Class 0	**Total**	25,101	8	12	51	6	...	...	...	1	...	3	..	3
Class 2														
66 Kershaw (See also Lancaster Co.)	C-12	367	(See Lancaster Co.)		(See Lancaster Co. for Stores)									
Class 3														
67 **Camden**	E-12	3,930	9	4	29	29	8	3	9	3	3	6	2	10
LANCASTER CO.	**Total**	**28,628**	**33**	**19**	**54**	**34**	**6**	**3**	**1**	**2**	**4**	**10**	**3**	**10**
Class 0	**Total**	24,436	4	4	12	...	...	...	...	...	...	...	...	1
Class 1														
68 Heath Springs	C-12	505	5	4	10	2	...	...	...	...	...	1	...	1
Class 2														
66 Kershaw (See also Kershaw Co.)	C-12	655	12	5	13	8	1	...	...	1	1	2	1	4
Class 3														
69 **Lancaster**	C-11	3,032	12	6	19	24	5	3	1	1	3	7	2	4
LAURENS CO.	**Total**	**42,560**	**23**	**18**	**97**	**51**	**8**	**3**	**9**	**7**	**6**	**10**	**2**	**20**
Class 0	**Total**	33,577	6	5	60	9	1	...	...	2	...	1	...	2
LAURENS CO.—Continued														
Class 1														
70 Cross Hill	D- 7	587	2	2	8	3	...	...	...	1	1	2	...	4
Class 3														
71 Clinton	D- 7	3,767	7	5	14	19	5	1	7	2	2	3	1	4
72 **Laurens**	D- 6	4,629	8	6	15	20	2	2	2	2	3	4	1	10
LEE CO.	**Total**	**26,827**	**19**	**7**	**58**	**30**	**4**	...	**5**	**3**	**3**	**6**	**1**	**6**
Class 0	**Total**	24,231	7	3	29	3	...	...	...	...	..	1	...	...
Class 1														
73 Lynchburg	E-14	506	2	.....	8	6	...	...	2	...	...	2	...	1
Class 2														
74 Bishopville	E-13	2,090	10	4	21	21	4	...	3	3	3	3	1	5
LEXINGTON CO.	**Total**	**35,676**	**41**	**30**	**110**	**52**	**9**	**5**	**4**	**8**	**4**	**15**	**1**	**20**
Class 0	**Total**	27,620	10	11	52	8	1	..	.	..	2	4	..	7
Class 1														
75 Cayce	F-10	746	3	.....	2	3	..	..	..	..	..	..	..	..
76 **Lexington**	F- 9	894	7	7	11	8	..	..	..	2	..	..	..	5
77 Swansea	G-10	690	2	1	13	3	1	..	..	1	...	2	..	...
Class 2														
78 Brookland	F-10	1,793	7	4	3	4	2	1	1	2	...	3	...	2
79 Leesville	F- 8	1,216	4	5	22	12	..	..	..	1	...	2	...	4
Class 3														
80 Batesburg (See also Saluda Co.)	F- 8	2,717	8	2	7	14	5	4	3	2	2	4	1	2
MC CORMICK CO.	**Total**	**16,444**	**6**	**8**	**78**	**12**	**2**	**2**	**3**	**1**	**5**	**2**	...	**10**
Class 0	**Total**	15,160	6	7	58	..	..	..	..	..	2	..	...	7
Class 2														
81 McCormick	F- 5	1,284	.....	1	20	12	2	2	3	1	3	2	...	3
MARION CO.	**Total**	**23,721**	**24**	**14**	**73**	**46**	**15**	**7**	**7**	**6**	**7**	**12**	**4**	**14**
Class 0	**Total**	17,450	14	5	43	11	..	..	..	2	1	3	...	3
Class 2														
82 Mullins	E-17	2,379	4	6	17	16	8	3	3	2	2	4	2	2
Class 3														
83 **Marion**	E-17	3,892	6	3	13	19	7	4	4	2	4	5	2	9
MARLBORO CO.	**Total**	**33,180**	**29**	**19**	**65**	**36**	**9**	**4**	**5**	**7**	**3**	**10**	**2**	**20**
Class 0	**Total**	26,845	6	1	22	2	..	..	..	2	...	2	..	4
Class 2														
84 Clio	C-16	1,009	8	4	8	7	1	..	..	2	...	3	...	2
85 McColl	C-16	2,129	1	3	9	8	1	..	..	1	...	..	...	1
Class 3														
86 **Bennettsville**	C-16	3,197	14	11	26	19	7	4	5	2	3	5	2	13
NEWBERRY CO.	**Total**	**35,552**	**54**	**26**	**90**	**54**	**19**	**5**	**10**	**5**	**4**	**11**	**3**	**16**
Class 0	**Total**	26,955	15	9	48	7	3	...	1	..	..	2	...	4
Class 1														
87 Prosperity	E- 8	748	5	5	13	8	3	1	2	2	1	3	1	5
Class 2														
88 Whitmire	D- 8	1,955	2	.....	7	6	1	...	1	...	...	1	...	...
Class 3														
89 **Newberry**	E- 8	5,894	32	12	22	33	12	4	6	3	3	5	2	7
OCONEE CO.	**Total**	**30,117**	**20**	**32**	**100**	**43**	**10**	**6**	**7**	**6**	**4**	**7**	**2**	**17**
Class 0.	**Total**	24,742	9	2	37	7	...	...	...	...	...	2	...	4
Class 2														
90 Seneca	C- 3	1,460	4	5	17	18	6	3	4	3	1	...	1	6
91 **Walhalla**	B- 2	2,068	4	9	17	5	1	1	1	...	1	3	...	3
92 Westminster	C- 2	1,847	3	16	29	13	3	2	2	3	2	2	1	4
ORANGEBURG CO.	**Total**	**64,907**	**50**	**30**	**231**	**83**	**36**	**14**	**30**	**15**	**6**	**22**	**4**	**52**
Class 0	**Total**	52,125	21	10	114	9	1	...	...	1	..	4	...	13
Class 1														
93 Bowman	H-12	733	.....	2	16	...	2	...	...	1	...	2	1	1
94 Elloree	G-12	925	3	.....	14	3	3	3	3	2	1	2	...	4
95 Holly Hill	H-13	522	5	2	15	9	3	1	3	3	1	2	...	3
96 North	G-10	700	3	1	21	4	1	...	1	1	...	2	...	3
97 Springfield	H- 9	798	5	5	13	5	2	...	1	1	...	2	...	2
Class 2														
98 Branchville	I-11	1,814	.....	4	9	12	2	2	2	1	1	4	...	3
Class 3														
99 **Orangeburg**	H-11	7,290	13	6	29	41	22	8	20	5	3	4	3	23
PICKENS CO.	**Total**	**28,329**	**29**	**21**	**109**	**26**	**7**	**4**	**6**	**5**	**3**	**8**	**3**	**16**
Class 0	**Total**	21,263	2	2	22	1	...	...	...	...	...	...	...	2
Class 1														
100 Central	C- 3	898	11	2	22	3	...	...	...	...	1	2	1	1
101 **Pickens**	B- 4	895	3	2	19	5	2	2	2	1	...	2	1	4
Class 2														
102 Liberty	B- 4	1,705	1	6	18	5	1	1	1	2	1	2	1	3
Class 3														
103 Easley	B- 4	3,568	12	9	28	12	4	1	3	2	1	2	...	6

Bold Face Type Designates County Seat.
★ Designates State Capital.
¶ Designates Unincorporated Place (Shown only when County Seat.)
† Excepting County Seat Shown Separately.

SOUTH CAROLINA—Continued

Explanation

Class 0—Incorporated Places under 500 Population and Unincorporated Places of All Sizes.
Class 1—Incorporated Places 500 to 1,000 Population. (Printed in Brown on Map).
Class 2—Incorporated Places 1,000 to 2,500 Population. (Printed in Red on Map).

Explanation

Class 3—Incorporated Places 2,500 to 10,000 Population. (Printed in Green on Map).
Class 4—Incorporated Places 10,000 to 25,000 Population. (Printed in Blue on Map).
Class 5—Incorporated Places over 25,000 Population. (Printed in Black on Map).

Map Key No.	Location on Map	Population	Woman's World Circulation: Town	Woman's World Circulation: R.F.D.	Gen'l Stores	Grocers	Dry Goods	Clothing	Boots & Shoes	Hardware	Furniture	Drugs	Jewelry	Autos & Garages
RICHLAND CO.....Total		**78,122**	**73**	**17**	**100**	**258**	**15**	**11**	**17**	**5**	**15**	**33**	**9**	**29**
Class 0.....Total		37,108	9	4	74	19	1	...	...	1	1	1	...	4
Class 1														
104 Arden.....F-10		924	(See Columbia)		(See Columbia for Stores)									
Class 3														
105 Eau Claire.....F-10		2,566	(See Columbia)		(See Columbia for Stores)									
Class 5														
106 **Columbia**★.....F-10		37,524	64	13	26	239	14	11	17	4	14	32	9	25
SALUDA CO.....Total		**22,088**	**5**	**6**	**59**	**12**	**6**	**1**	**4**	**2**	**1**	**6**	...	**6**
Class 0.....Total		20,157	.....	1	24	1	...	...	...	...	...	1	...	...
Class 1														
107 Ridge Spring.....F- 8		597	.....	2	15	2	...	...	...	...	...	2	...	2
Class 2														
108 **Saluda**.....F- 7		1,203	5	3	20	9	6	1	4	2	1	3	...	4
Class 3														
80 Batesburg (See also Lexington Co.).....F- 8		131	(See Lexington Co.)		(See Lexington Co. for Stores)									
SPARTANBURG CO.....Total		**94,265**	**83**	**46**	**249**	**158**	**12**	**8**	**17**	**7**	**18**	**26**	**10**	**46**
Class 0.....Total		65,147	26	19	140	22	...	...	...	...	5	5	...	10
Class 1														
109 Chesnee.....A- 7		600	5	.....	15	1	1	1	1	...	1	1	1	...
110 Inman.....A- 6		694	8	10	18	8	3	2	1	1	1	3	1	2
111 Landrum.....A- 6		980	2	6	15	2	...	...	...	1	...	...	...	3
Class 2														
112 Cowpens.....B- 7		1,284	5	1	19	4	...	...	...	...	...	1	...	2
55 Greer (See also Greenville Co.).....B- 6		526	(See Greenville Co.)		(See Greenville Co. for Stores)									
113 Woodruff.....C- 6		2,396	11	4	12	12	3	1	3	1	2	4	1	3
Class 4														
114 **Spartanburg**.....B- 6		22,638	26	6	30	109	5	4	12	4	9	12	7	26
SUMTER CO.....Total		**43,040**	**32**	**9**	**102**	**98**	**20**	**10**	**11**	**2**	**9**	**13**	**4**	**21**
Class 0.....Total		32,693	10	5	73	8	2	1	1	...	1	2	...	4
Class 1														
115 Mayesville.....F-14		839	3	1	8	9	3	1	2	...	2	3	...	2
Class 3														
116 **Sumter**.....F-13		9,508	19	3	21	79	15	8	8	2	6	8	4	15
UNION CO.....Total		**30,372**	**26**	**14**	**60**	**69**	**10**	**4**	**10**	**4**	**3**	**10**	**1**	**12**
Class 0.....Total		23,022	13	3	33	13	1	...	1	...	...	...	...	3
Class 2														
117 Jonesville.....C- 7		1,209	5	2	15	13	...	...	...	1	1	2	...	3
Class 3														
118 **Union**.....C- 8		6,141	8	9	12	43	9	4	9	3	2	8	1	6
WILLIAMSBURG CO.....Total		**38,539**	**28**	**3**	**109**	**15**	**11**	**4**	**4**	**5**	**3**	**11**	**2**	**11**
Class 0.....Total		35,720	19	3	75	6	3	...	...	1	1	4	...	4
Class 1														
119 Greeleyville.....G-15		645	.....	.....	15	1	1	1	1	2	...	2	...	2
Class 2														
50 Andrews (See also Georgetown Co.).....H-16		100	(See Georgetown Co.)		(See Georgetown Co. for Stores)									
120 **Kingstree**.....G-15		2,074	9		19	8	7	3	3	2	2	5	2	5
YORK CO.....Total		**50,536**	**55**	**31**	**128**	**80**	**22**	**8**	**7**	**5**	**9**	**15**	**4**	**22**
Class 0.....Total		35,442	12	6	61	3	1	...	...	...	1	3	...	...
Class 2														
121 Clover.....A- 9		1,608	4	5	12	5	3	1	1	2	1	1	...	3
122 Fort Mill.....B-11		1,946	2	3	9	11	2	1	3	...	1	...	1	1
Class 3														
123 Rock Hill.....B-10		8,809	29	12	19	47	11	4	2	2	4	8	2	12
124 **Yorkville**.....B- 9		2,731	8	5	27	14	5	2	1	1	2	3	1	6

Bold Face Type Designates County Seat.
★ Designates State Capital.

¶ Designates Unincorporated Place (Shown only when County Seat.)
† Excepting County Seat Shown Separately.

TENNESSEE

TOTALS FOR THE STATE

Population	Woman's World Circulation		Gen'l Stores	Grocers	Dry Goods	Clothing	Boots & Shoes	Hardware	Furniture	Drugs	Jewelry	Autos & Garages
	Town	R.F.D.										
2,337,885	5,319	2,661	7,455	4,402	609	241	490	373	359	664	210	878

Places Shown on Map

22 Places under 500 Population
59 Places 500 to 1,000 Population
43 Places 1,000 to 2,500 Population
41 Places 2,500 to 10,000 Population
2 Places 10,000 to 25,000 Population
4 Places over 25,000 Population

Explanation

Class 0—Incorporated Places under 500 Population and Unincorporated Places of All Sizes.
Class 1—Incorporated Places 500 to 1,000 Population. (Printed in Brown on Map).
Class 2—Incorporated Places 1,000 to 2,500 Population. (Printed in Red on Map).

Explanation

Class 3—Incorporated Places 2,500 to 10,000 Population. (Printed in Green on Map).
Class 4—Incorporated Places 10,000 to 25,000 Population. (Printed in Blue on Map).
Class 5—Incorporated Places over 25,000 Population. (Printed in Black on Map).

Map Key No.		Location on Map	Population	Woman's World Circulation		Gen'l Stores	Grocers	Dry Goods	Clothing	Boots & Shoes	Hardware	Furniture	Drugs	Jewelry	Autos & Garages
				Town	R.F.D.										
	ANDERSON CO.	Total	**18,298**	**15**	**12**	**55**	**20**	...	**1**	...	**2**	**1**	**4**	**1**	**4**
	Class 0	Total	15,572	5	3	36	6	...	...	...	...	...	...	...	...
	Class 1														
128	Oliver Springs (See also Roane Co.)	T-24	113	(See Roane Co.)		(See Roane Co. for Stores)									
	Class 2														
1	**Clinton**	S-25	1,409	10	8	10	10	...	1	...	2	1	2	...	2
2	Coal Creek	S-25	1,204	.....	1	9	4	...	...	...	...	...	2	1	2
	BEDFORD CO.	Total	**21,737**	**33**	**53**	**68**	**45**	**6**	**4**	**6**	**7**	**5**	**10**	**1**	**15**
	Class 0	Total	18,206	15	13	45	9	...	1	...	3	1	3	...	8
	Class 1														
3	Wartrace	W-16	619	4	3	6	5	1	...	...	1	1	2	...	...
	Class 3														
4	**Shelbyville**	W-15	2,912	14	37	17	31	5	3	6	3	3	5	1	7
	BENTON CO.	Total	**12,046**	**36**	**18**	**63**	**18**	**2**	...	...	**2**	**1**	**5**	...	**4**
	Class 0	Total	10,643	5	2	36	7	...	...	...	...	...	1	...	...
	Class 1														
5	Big Sandy	R- 9	603	5	8	17	5	...	...	...	1	...	2	...	2
6	**Camden**	S- 9	800	26	8	10	6	2	...	...	1	1	2	...	2
	BLEDSOE CO.	Total	**7,218**	**24**	**16**	**36**	**10**	...	...	...	**1**	...	**1**	**1**	**1**
	Class 0†	Total	6,730	6	.....	12	2	...	...	...	...	...	...	...	...
7	**Pikeville**	V-21	488	18	16	24	8	...	...	...	1	...	1	1	1
	BLOUNT CO.	Total	**28,800**	**60**	**41**	**118**	**32**	**1**	**2**	**3**	**2**	**6**	**6**	**2**	**11**
	Class 0	Total	21,703	15	11	56	3	...	...	...	...	...	1	...	3
	Class 3														
8	Alcoa	U-26	3,358	2	.....	5	1	...	...	...	...	...	1	...	...
9	**Maryville**	U-26	3,739	43	30	57	28	1	2	3	2	6	4	2	8
	BRADLEY CO.	Total	**18,652**	**54**	**30**	**45**	**35**	**2**	**2**	**3**	**4**	**5**	**5**	**2**	**2**
	Class 0	Total	12,130	2	9	25	3	...	...	...	1	...	2	1	...
	Class 3														
10	**Cleveland**	Y-22	6,522	52	21	20	32	2	2	3	3	5	3	1	2
	CAMPBELL CO.	Total	**28,265**	**30**	**22**	**153**	**41**	**5**	**2**	**3**	**6**	**5**	**3**	**6**	**6**
	Class 0	Total	22,693	9	2	77	17	...	1	...	1	...	...	...	...
	Class 1														
11	**Jacksboro**	R-25	638	1	1	17	1	...	...	...	...	...	...	...	...
	Class 2														
12	Jellico	P-25	1,878	13	16	15	12	3	1	3	2	3	1	4	4
	Class 3														
13	La Follette	R-25	3,056	7	3	44	11	2	...	...	3	2	2	2	2
	CANNON CO.	Total	**10,241**	**6**	**22**	**51**	**10**	...	...	**1**	**3**	**1**	**3**	...	**4**
	Class 0†	Total	9,963	2	13	27	1	...	...	...	...	...	2	...	2
14	**Woodbury**	U-17	278	4	9	24	9	...	...	1	3	1	1	...	2
	CARROLL CO.	Total	**24,361**	**59**	**31**	**93**	**55**	**7**	**2**	**6**	**7**	**3**	**11**	**3**	**11**
	Class 0	Total	21,023	10	7	70	26	...	...	...	2	...	6	...	5
	Class 1														
15	Trezevant	T- 7	587	5	2	4	5	1	1	1	2	...	2	...	1
	Class 2														
16	**Huntingdon**	T- 8	1,121	23	8	11	13	3	...	1	1	1	1	1	3
17	McKenzie	S- 7	1,630	21	14	8	11	3	1	4	2	2	2	2	2
	CARTER CO.	Total	**21,488**	**84**	**16**	**119**	**9**	...	**2**	...	**2**	**3**	**6**	...	**6**
	Class 0	Total	18,739	21	6	95	...	...	...	...	...	2	3	...	2
	Class 3														
18	**Elizabethton**	R-33	2,749	63	10	24	9	...	2	...	2	1	3	...	4
	CHEATHAM CO.	Total	**10,039**	**9**	**21**	**50**	**11**	...	...	...	**2**	**2**	**1**	...	**7**
	Class 0	Total	9,390	6	10	40	7	...	...	...	2	2	1	...	4
	Class 1														
19	**Ashland**	R-13	649	3	11	10	4	...	...	...	...	...	...	...	3

Map Key No.		Location on Map	Population	Woman's World Circulation		Gen'l Stores	Grocers	Dry Goods	Clothing	Boots & Shoes	Hardware	Furniture	Drugs	Jewelry	Autos & Garages
				Town	R.F.D.										
	CHESTER CO.	Total	**9,669**	**27**	**14**	**40**	**13**	**2**	...	...	**3**	**1**	**3**	...	**6**
	Class 0	Total	8,488	3	3	25	4	...	...	...	1	...	...	...	...
	Class 2														
20	**Henderson**	W- 7	1,181	24	11	15	9	2	...	...	2	1	3	...	6
	CLAIBORNE CO.	Total	**23,286**	**28**	**11**	**223**	**10**	**1**	**2**	...	**1**	**1**	**4**	...	**6**
	Class 0†	Total	22,862	28	7	180	8	1	2	...	1	1	3	...	4
21	**Tazewell**	Q-27	424	.....	4	43	2	...	...	...	...	...	1	...	2
	CLAY CO.	Total	**9,193**	**14**	**3**	**30**	**5**	...	...	...	...	...	**1**	...	**2**
	Class 0†	Total	8,773	6	2	22	1	...	...	...	...	...	1	...	...
22	**Celina**	Q-19	420	8	1	8	4	...	...	...	...	...	...	...	2
	COCKE CO.	Total	**20,782**	**35**	**30**	**128**	**15**	**1**	**1**	...	**3**	**3**	**3**	**1**	**10**
	Class 0	Total	18,029	11	16	96	4	...	...	...	...	...	...	...	2
	Class 3														
23	**Newport**	T-29	2,753	24	14	32	11	1	1	...	3	3	3	1	8
	COFFEE CO.	Total	**17,344**	**25**	**16**	**47**	**27**	**7**	**5**	**10**	**3**	**4**	**4**	**2**	**4**
	Class 0	Total	12,751	10	.....	29	3	...	...	...	...	...	...	...	1
	Class 2														
24	**Manchester**	W-17	1,114	1	12	10	8	2	2	3	2	1	1	1	1
	Class 3														
25	Tullahoma	X-17	3,479	14	4	8	16	5	3	7	1	3	3	1	2
	CROCKETT CO.	Total	**17,438**	**26**	**28**	**39**	**43**	**13**	**2**	**6**	**9**	**5**	**7**	**2**	**7**
	Class 0	Total	15,798	18	10	29	25	7	2	6	5	4	3	2	3
	Class 1														
26	**Alamo**	U- 5	720	5	9	3	11	3	...	...	3	...	2	...	3
27	Bells	U- 5	920	3	9	7	7	3	...	...	1	1	2	...	1
	CUMBERLAND CO.	Total	**10,094**	**29**	.....	**62**	**14**	...	...	...	**1**	...	**1**	...	**5**
	Class 0	Total	8,987	19	.....	54	11	...	...	...	...	...	...	...	...
	Class 1														
165	Clifty (See also White Co.)	T-21	159	(See White Co.)		(See White Co. for Stores)									
28	**Crossville**	T-21	948	10	.....	8	3	...	...	...	1	...	1	...	5
	DAVIDSON CO.	Total	**167,815**	**472**	**99**	**104**	**571**	**78**	**22**	**81**	**16**	**27**	**64**	**14**	**52**
	Class 0	Total	49,473	29	44	83	23	1	1	1	1	...	4	...	9
	Class 5														
29	**Nashville★**	S-14	118,342	443	55	21	548	77	21	80	15	27	60	14	43
	DECATUR CO.	Total	**10,198**	**10**	**5**	**54**	**22**	...	...	**1**	**1**	...	**2**	**1**	**1**
	Class 0†	Total	9,883	7	4	39	17	...	...	1	...	...	...	1	1
30	**Decaturville**	V- 9	315	3	1	15	5	...	...	...	1	...	2	...	...
	DE KALB CO.	Total	**15,370**	**16**	**15**	**44**	**21**	**1**	**1**	**2**	**7**	**1**	**4**	**1**	**4**
	Class 0	Total	14,173	3	8	23	3	...	...	...	1	1	1	...	...
	Class 1														
31	Alexandria	T-18	510	5	2	3	7	1	...	...	2	...	2	1	2
32	**Smithville**	T-18	687	8	5	18	11	..	1	2	4	...	1	...	2
	DICKSON CO.	Total	**19,342**	**79**	**29**	**78**	**38**	**3**	**1**	**2**	**4**	**2**	**3**	**5**	**7**
	Class 0†	Total	16,879	19	17	61	19	...	...	...	3	...	1	2	2
33	**Charlotte**	S-12	200	1	3	10	4	...	...	...	...	...	...	...	...
	Class 2														
34	Dickson	S-12	2,263	59	9	7	15	3	1	2	1	2	2	3	5
	DYER CO.	Total	**29,983**	**62**	**45**	**74**	**51**	**11**	**4**	**6**	**6**	**4**	**12**	**2**	**10**
	Class 0	Total	20,991	11	.....	46	17	1	...	...	...	...	3	...	2
	Class 1														
35	Trimble	S- 5	781	3	3	7	4	...	...	...	1	1	1	...	1
	Class 2														
36	Newbern	S- 4	1,767	8	20	8	14	5	2	3	3	1	3	...	3
	Class 3														
37	**Dyersburg**	T- 4	6,444	40	22	13	16	5	2	3	2	2	5	2	4

Bold Face Type Designates County Seat.
★ Designates State Capital.
¶ Designates Unincorporated Place (Shown only when County Seat.)
† Excepting County Seat Shown Separately.

TENNESSEE—Continued

Explanation

Class 0—Incorporated Places under 500 Population and Unincorporated Places of All Sizes.
Class 1—Incorporated Places 500 to 1,000 Population. (Printed in Brown on Map).
Class 2—Incorporated Places 1,000 to 2,500 Population. (Printed in Red on Map).

Explanation

Class 3—Incorporated Places 2,500 to 10,000 Population. (Printed in Green on Map).
Class 4—Incorporated Places 10,000 to 25,000 Population. (Printed in Blue on Map).
Class 5—Incorporated Places over 25,000 Population. (Printed in Black on Map).

Map Key No.		Location on Map	Population	Woman's World Circulation		Gen'l Stores	Grocers	Dry Goods	Clothing	Boots & Shoes	Hardware	Furniture	Drugs	Jewelry	Autos & Garages
				Town	R.F.D.										
	FAYETTE CO.	**Total**	**31,499**	**22**	**10**	**91**	**20**	**7**	**1**	**5**	**9**	**1**	**5**	**1**	**8**
	Class 0	Total	30,393	20	7	75	7	3	...	2	2	...	2	...	4
	Class 2														
38	Somerville	X- 4	1,106	2	3	16	13	4	1	3	7	1	3	1	1
	FENTRESS CO.	**Total**	**10,435**	**21**	**2**	**51**	**13**	...	...	...	**1**	...	**1**	...	**1**
	Class 0†	Total	9,985	21	2	47	7	...	...	...	...	...	...	...	...
39	Jamestown¶	Q–22	450	.....	.....	4	6	...	...	...	1	...	1	...	1
	FRANKLIN CO.	**Total**	**20,641**	**57**	**15**	**59**	**27**	**4**	**1**	**2**	**7**	**4**	**10**	**2**	**8**
	Class 0	Total	17,623	28	4	42	11	...	...	...	2	2	5	...	4
	Class 1														
40	Decherd	Y–17	815	5	3	7	4	1	...	...	3	...	2	1	1
	Class 2														
41	Winchester	X–17	2,203	24	8	10	12	3	1	2	2	2	3	1	3
	GIBSON CO.	**Total**	**43,388**	**185**	**69**	**100**	**69**	**20**	**5**	**11**	**9**	**5**	**20**	**8**	**17**
	Class 0	Total	31,714	15	6	48	11	2	...	1	1	..	4	2	3
	Class 1														
42	Bradford	S- 6	507	6	1	7	1	...	...	...	...	...	1	...	2
43	Kenton (See also Obion Co.)	R- 5	404	(See Obion Co.)		(See Obion Co. for Stores)									
44	Rutherford	S- 6	792	15	6	5	4	1	1	1	1	1	2	...	1
	Class 2														
45	Dyer	S- 6	1,250	15	7	6	10	1	...	...	2	1	3	...	...
46	Milan	T- 6	2,057	39	11	11	8	5	2	5	3	1	3	2	1
	Class 3														
47	Humboldt	U- 6	3,913	63	23	8	22	6	...	2	1	...	3	2	6
48	**Trenton**	T- 6	2,751	32	15	15	13	5	2	2	1	2	4	2	4
	GILES CO.	**Total**	**30,948**	**51**	**37**	**116**	**38**	**11**	**4**	**9**	**5**	**3**	**11**	**2**	**5**
	Class 0	Total	27,616	18	17	95	17	...	...	...	...	1	5	...	4
	Class 1														
49	Lynnville	X–13	552	4	5	4	6	1	1	1	2	...	1	...	...
	Class 3														
50	**Pulaski**	Y–13	2,780	29	15	17	15	10	3	8	3	2	5	2	1
	GRAINGER CO.	**Total**	**13,369**	**18**	**16**	**89**	...	...	...	...	**1**	...	**1**	...	**3**
	Class 0†	Total	12,969	17	8	73	...	...	...	...	...	...	...	...	1
51	Rutledge¶	R–27	400	1	8	16	...	...	...	...	1	...	1	...	2
	GREENE CO.	**Total**	**32,824**	**45**	**68**	**182**	**22**	**3**	**3**	...	**10**	**3**	**4**	**3**	**16**
	Class 0	Total	29,049	27	34	110	2	...	...	...	6	2	1	1	6
	Class 3														
52	Greeneville	S–30	3,775	18	34	72	20	3	3	...	4	1	3	2	10
	GRUNDY CO.	**Total**	**9,753**	**20**	**2**	**30**	**21**	...	**1**	...	...	**2**	**3**	...	**2**
	Class 0†	Total	6,970	15	2	17	14	...	1	...	...	1	1	...	...
53	Altamont	W–18	114	1	.....	2	1	...	...	...	...	...	...	...	...
	Class 3														
54	Tracy City	X–19	2,669	4	.....	11	6	...	...	...	...	1	2	...	2
	HAMBLEN CO.	**Total**	**15,056**	**47**	**18**	**42**	**34**	**3**	**4**	**3**	**1**	**3**	**4**	**2**	**6**
	Class 0	Total	9,181	7	9	20	1	...	...	...	...	...	1	...	2
	Class 3														
55	Morristown	R–28	5,875	40	9	22	33	3	4	3	1	3	3	2	4
	HAMILTON CO.	**Total**	**115,954**	**285**	**62**	**82**	**505**	**35**	**16**	**22**	**9**	**31**	**28**	**20**	**93**
	Class 0	Total	43,610	43	35	67	24	...	...	...	...	1	3	...	1
	Class 1														
56	Lookout Mountain	Z–20	623	3	.....	...	1	...	...	...	...	...	...	...	...
	Class 2														
57	North Chattanooga	Z–20	2,196	4	2	(See Chattanooga for Stores)									
	Class 3														
58	Alton Park	Z–20	3,020	4	2	(See Chattanooga for Stores)									
59	East Chattanooga	Y–20	4,720	8	7	(See Chattanooga for Stores)									
60	Saint Elmo	Y–20	3,890	9	2	(See Chattanooga for Stores)									
	Class 5														
61	**Chattanooga**	Y–20	57,895	214	14	15	480	35	16	22	9	30	25	20	92
	HANCOCK CO.	**Total**	**10,454**	**6**	**6**	**52**	...	...	...	...	...	...	...	...	**2**
	Class 0†	Total	10,254	1	2	30	...	...	...	...	...	...	...	...	1
62	Sneedville¶	P–28	200	5	4	22	...	...	...	...	...	...	...	...	1
	HARDEMAN CO.	**Total**	**22,278**	**61**	**22**	**124**	**43**	**3**	...	**2**	**4**	**1**	**7**	**3**	**4**
	Class 0	Total	20,498	46	14	99	27	...	...	...	...	...	3	1	2
	Class 1														
63	Whiteville	X- 5	749	7	6	14	8	1	...	2	1	...	2	1	1
	Calss 2														
64	**Bolivar**	X- 5	1,031	8	2	11	8	2	...	...	3	1	2	1	1
	HARDIN CO.	**Total**	**17,291**	**15**	**14**	**89**	**18**	**1**	**1**	**2**	**2**	...	**3**	**1**	**4**
	Class 0	Total	16,533	8	4	64	12	...	...	...	1	...	1	...	1
	HARDIN CO.—Continued														
	Class 1														
65	Savannah	Y- 9	758	7	10	25	6	1	1	2	1	...	2	1	3
	HAWKINS CO.	**Total**	**22,918**	**31**	**27**	**132**	**12**	**1**	...	...	**3**	**2**	**3**	...	**4**
	Class 0	Total	21,516	19	17	102	5	...	...	...	1	...	2	...	2
	Class 2														
66	Rogersville	I–29	1,402	12	10	30	7	1	...	...	2	2	1	...	2
	HAYWOOD CO.	**Total**	**25,386**	**17**	**22**	**64**	**18**	**13**	**3**	**3**	**3**	**2**	**5**	...	**6**
	Class 0	Total	22,324	9	8	39	8	2	2	...	1	1	2	...	1
	Class 3														
67	Brownsville	V- 4	3,062	8	14	25	10	11	1	3	2	1	3	...	5
	HENDERSON CO.	**Total**	**18,436**	**49**	**13**	**91**	**35**	**5**	**2**	**4**	**6**	**2**	**5**	...	**4**
	Class 0	Total	16,644	11	8	79	22	...	...	...	2	...	3	...	2
	Class 2														
68	Lexington	V- 8	1,792	38	5	12	13	5	2	4	4	2	2	...	2
	HENRY CO.	**Total**	**27,151**	**114**	**46**	**55**	**48**	**5**	**2**	**5**	**2**	**2**	**8**	**3**	**15**
	Class 0	Total	22,421	32	15	47	25	1	...	...	1	...	5	1	8
	Class 3														
69	Paris	R- 8	4,730	82	31	8	23	4	2	5	1	2	3	2	7
	HICKMAN CO.	**Total**	**16,215**	**45**	**9**	**82**	**14**	**3**	**1**	**2**	**2**	**1**	**1**	**2**	**5**
	Class 0	Total	15,334	22	8	69	8	1	...	1	...	...	...	1	2
	Class 1														
70	Centerville	U–11	882	23	1	13	6	2	1	1	2	1	1	1	3
	HOUSTON CO.	**Total**	**6,212**	**16**	**9**	**30**	**10**	**2**	...	**1**	**1**	**1**	**2**	**2**	**1**
	Class 0	Total	5,357	5	2	23	7	...	...	...	...	...	...	...	...
	Class 1														
71	Erin	R–11	855	11	7	7	3	2	...	1	1	1	2	2	1
	HUMPHREYS CO.	**Total**	**13,482**	**54**	**20**	**52**	**26**	**2**	**1**	**1**	**2**	**2**	**5**	..	**6**
	Class 0	Total	11,793	7	8	27	15	...	...	...	...	...	...	1	3
	Class 1														
72	McEwen	S–11	635	13	7	20	3	...	...	...	1	...	2	...	2
	Class 2														
73	Waverly	S–10	1,054	34	5	5	8	2	1	1	1	2	2	...	1
	JACKSON CO.	**Total**	**14,955**	**6**	**16**	**54**	**4**	**1**	...	...	**1**	...	**1**	...	**4**
	Class 0†	Total	14,604	5	8	38	...	...	...	...	...	...	...	...	3
74	Gainesboro	R–19	351	1	8	16	4	1	...	...	1	...	1	...	1
	JEFFERSON CO.	**Total**	**17,677**	**22**	**21**	**108**	**9**	**2**	**1**	...	**4**	**1**	**8**	**1**	**7**
	Class 0†	Total	15,824	16	9	76	5	1	...	...	1	...	3	...	3
75	Dandridge	T–28	439	.....	4	21	2	...	...	...	1	1	2	...	1
	Class 2														
76	Jefferson City	S–28	1,414	6	8	11	2	1	1	...	2	...	3	1	3
	JOHNSON CO.	**Total**	**12,230**	**15**	**14**	**68**	**5**	...	...	...	**4**	**3**	**1**	**2**	**3**
	Class 0	Total	10,928	6	10	46	...	...	...	...	2	...	...	...	1
	Class 1														
77	Butler	R–33	578	6	.....	12	2	...	...	...	1	2	1	1	1
78	Mountain City	Q–34	724	3	4	10	3	...	...	...	1	1	...	1	1
	KNOX CO.	**Total**	**112,926**	**295**	**104**	**212**	**321**	**18**	**20**	**18**	**13**	**23**	**17**	**9**	**37**
	Class 0	Total	35,108	55	43	124	10	...	...	...	...	...	1	...	5
	Class 5														
79	Knoxville	T–26	77,818	240	61	88	311	18	20	18	13	23	16	9	32
	LAKE CO.	**Total**	**9,075**	**18**	**4**	**32**	**20**	**3**	**3**	**4**	**2**	**1**	**5**	**1**	**3**
	Class 0	Total	7,115	4	.....	16	1	...	...	...	...	...	1	...	...
	Class 1														
80	Ridgely	R- 4	910	8	2	9	10	1	2	2	1	...	2	1	1
	Class 2														
81	Tiptonville	Q- 4	1,050	6	2	7	9	2	1	2	1	1	2	...	2
	LAUDERDALE CO.	**Total**	**21,494**	**65**	**26**	**96**	**36**	**13**	**7**	**8**	**9**	**4**	**8**	**2**	**8**
	Class 0	Total	18,024	17	6	64	12	2	1	1	...	...	2	...	1
	Class 2														
82	Halls	V- 4	1,400	27	11	16	8	4	...	1	2	2	2	1	2
83	Ripley	U- 3	2,070	21	9	16	16	7	6	6	7	2	4	1	5
	LAWRENCE CO.	**Total**	**23,593**	**55**	**32**	**104**	**35**	**6**	**3**	**4**	**5**	**5**	**7**	**1**	**9**
	Class 0	Total	21,132	12	18	83	27	...	1	...	3	3	5	...	5
	Class 2														
84	Lawrenceburg	Y–12	2,461	43	14	21	8	6	2	4	2	2	2	1	4
	LEWIS CO.	**Total**	**5,707**	**9**	**6**	**16**	**12**	**2**	...	...	**1**	...	**1**	**1**	**1**

Bold Face Type Designates County Seat.
★ Designates State Capital.

¶ Designates Unincorporated Place (Shown only when County Seat).
† Excepting County Seat Shown Separately.

TENNESSEE—Continued

Explanation

Class 0—Incorporated Places under 500 Population and Unincorporated Places of All Sizes.
Class 1—Incorporated Places 500 to 1,000 Population. (Printed in Brown on Map).
Class 2—Incorporated Places 1,000 to 2,500 Population. (Printed in Red on Map).
Class 3—Incorporated Places 2,500 to 10,000 Population. (Printed in Green on Map).
Class 4—Incorporated Places 10,000 to 25,000 Population. (Printed in Blue on Map).
Class 5—Incorporated Places over 25,000 Population. (Printed in Black on Map).

Map Key No.	Location on Map	Population	Woman's World Circulation: Town	Woman's World Circulation: R.F.D.	Gen'l Stores	Grocers	Dry Goods	Clothing	Boots & Shoes	Hardware	Furniture	Drugs	Jewelry	Autos & Garages
LEWIS CO.—Continued														
	Class 0 ... Total	4,136	1	.....	7	4	..	..	..	..	..	..	..	...
	Class 1													
85	Gordonsburg ... W-12	829	.....	.....	3	..	..	..	..	..	..	..	..	...
86	**Hohenwald** ... W-11	742	8	6	6	8	2	..	..	1	...	1	1	1
LINCOLN CO. ... Total		**25,786**	**40**	**46**	**91**	**30**	**5**	**2**	...	**5**	**4**	**11**	**2**	**12**
	Class 0 ... Total	21,597	13	11	70	9	...	...	...	1	1	5	.	6
	Class 1													
87	Petersburg ... X-15	560	1	5	8	5	..	..	..	1	1	2	1	1
	Class 3													
88	**Fayetteville** ... Y-15	3,629	26	30	13	16	5	2	...	3	2	4	1	5
LOUDON CO. ... Total		**16,275**	**46**	**31**	**75**	**21**	**10**	**1**	**3**	**3**	**5**	**9**	**1**	**11**
	Class 0† ... Total	10,184	6	17	35	1	...	...	...	1	1	2	..	...
	Class 2													
89	**Loudon** ¶ ... U-24	1,881	12	9	19	4	1	...	1	1	1	3	...	3
	Class 3													
90	Lenoir City ... U-24	4,210	28	5	21	16	9	1	2	1	3	4	1	8
MC MINN CO. ... Total		**25,133**	**63**	**34**	**92**	**25**	**5**	**4**	..	**5**	**3**	**8**	**2**	**6**
	Class 0 ... Total	18,766	5	8	32	4	...	...	...	1	...	3	...	1
	Class 2													
91	Englewood ... W-23	1,271	4	1	15	3	...	...	...	1	1	1	...	...
	Class 3													
92	**Athens** ... W-23	2,580	26	20	22	11	4	2	...	2	...	3	...	2
93	Etowah ... X-23	2,516	28	5	23	7	1	2	...	1	2	1	2	3
MC NAIRY CO. ... Total		**18,350**	**36**	**16**	**103**	**12**	**2**	...	...	**2**	**1**	**6**	...	**4**
	Class 0 ... Total	17,804	22	14	90	9	2	...	...	1	...	4	...	2
	Class 1													
94	**Selmer** ... Y- 7	546	14	2	13	3	...	...	...	1	1	2	...	2
MACON CO. ... Total		**14,922**	**16**	**9**	**73**	**16**	**1**	...	**1**	**2**	...	**3**	...	**4**
	Class 0 ... Total	14,375	7	6	39	6	...	...	...	...	...	2	...	3
	Class 1													
95	**Lafayette** ... Q-17	547	9	3	34	10	1	...	1	2	...	1	...	1
MADISON CO. ... Total		**43,824**	**257**	**51**	**95**	**101**	**14**	**8**	**4**	**4**	**12**	**14**	**4**	**17**
	Class 0 ... Total	24,964	41	21	57	13	2	...	...	1	...	5	...	3
	Class 4													
96	**Jackson** ... V- 6	18,860	216	30	38	88	12	8	4	3	12	9	4	14
MARION CO. ... Total		**17,402**	**15**	**7**	**48**	**18**	**1**	**1**	**1**	**2**	**2**	**5**	**1**	**6**
	Class 0 ... Total	13,796	6	3	31	10	1	...	...	...	...	1	...	2
	Class 1													
97	**Jasper** ... Y-19	728	2	3	7	1	...	...	...	...	...	1	1	1
98	Orme ... Z-18	522	1	.....	1	...	...	...	...	...	...	...	...	...
	Class 2													
99	South Pittsburg ... Z-18	2,356	6	1	9	7	...	1	1	2	2	3	...	3
MARSHALL CO. ... Total		**17,375**	**66**	**33**	**51**	**22**	**4**	**2**	**5**	**5**	**4**	**7**	**2**	**9**
	Class 0 ... Total	14,664	27	13	45	9	...	...	...	1	2	3	...	6
	Class 3													
100	**Lewisburg** ... W-14	2,711	39	20	6	13	4	2	5	4	2	4	2	3
MAURY CO. ... Total		**35,403**	**129**	**82**	**126**	**65**	**13**	**4**	**8**	**7**	**2**	**12**	**3**	**19**
	Class 0 ... Total	27,784	13	35	94	20	3	1	1	...	...	4	...	4
	Class 2													
101	Mount Pleasant ... W-12	2,093	32	10	15	17	4	1	5	2	2	3	...	3
	Class 3													
102	**Columbia** ... V-13	5,526	84	37	17	28	6	2	2	5	...	5	3	12
MEIGS CO. ... Total		**6,077**	**10**	**8**	**28**	**2**	...	...	...	**1**	...	...	...	**1**
	Class 0† ... Total	5,935	3	3	19	1	...	...	...	...	...	...	...	...
103	**Decatur** ... W-22	142	7	5	9	1	...	...	...	1	...	...	...	1
MONROE CO. ... Total		**22,060**	**36**	**37**	**114**	**12**	**5**	**2**	...	**5**	**2**	**7**	**1**	**8**
	Class 0 ... Total	18,018	2	3	39	...	1	...	...	1	...	1	...	2
	Class 1													
104	**Madisonville** ... W-24	850	6	10	26	4	...	2	...	2	1	2	...	1
	Class 2													
105	Sweetwater ... V-24	1,972	24	20	29	5	4	...	...	1	1	3	1	2
106	Tellico Plains ... X-24	1,220	4	4	20	3	...	...	...	1	...	1	...	3
MONTGOMERY CO. ... Total		**32,265**	**140**	**48**	**67**	**57**	**8**	**3**	**2**	**3**	**5**	**7**	**3**	**27**
	Class 0 ... Total	24,155	8	24	54	10	1	...	...	1	...	2	...	2
	Class 3													
107	**Clarksville** ... Q-12	8,110	132	24	13	47	7	3	2	2	5	5	3	25
MOORE CO. ... Total		**4,491**	**4**	**3**	**10**	**8**	**1**	...	**1**	**1**	...	**1**	...	**1**
MOORE CO.—Continued														
	Class 0† ... Total	4,126	.....	.....	7	1	...	...	...	...	...	...	...	1
108	**Lynchburg** ... X-16	365	4	3	3	7	1	...	1	1	...	1	...	..
MORGAN CO. ... Total		**13,285**	**21**	**9**	**62**	**22**	...	...	...	**1**	**1**	**1**	**2**	**4**
	Class 0† ... Total	11,476	15	6	46	17	...	...	...	...	...	...	1	1
109	**Wartburg** ¶ ... S-23	257	1	.....	11	1	...	...	...	...	...	...	...	1
	Class 2													
110	Oakdale ... T-23	1,552	5	3	5	4	...	...	...	1	1	1	1	2
OBION CO. ... Total		**28,393**	**105**	**80**	**53**	**58**	**7**	**5**	**3**	**9**	**4**	**9**	**3**	**11**
	Class 0 ... Total	20,039	24	17	37	19	1	1	...	1	1	3	...	3
	Class 1													
43	Kenton (See also Gibson Co.) ... R- 5	400	7	15	7	4	1	...	...	3	...	...	...	2
111	**Troy** ... R- 5	516	5	11	3	6	1	...	...	1	...	1	...	2
	Class 2													
112	Obion ... R- 5	1,376	17	8	3	10	2	1	2	2	1	2	1	1
113	South Fulton ... P- 6	1,650	(See Fulton Co.)	(See Fulton, Co., Ky.)		(See for Sto	Fulton res)		Ful	ton	Co.	,Ky		
	Class 3													
114	**Union City** ... Q- 5	4,412	52	29	3	19	2	3	1	2	2	3	2	3
OVERTON CO. ... Total		**17,617**	**13**	**6**	**87**	**11**	**1**	...	...	**2**	...	**4**	...	**4**
	Class 0 ... Total	16,402	9	5	71	3	...	...	...	...	...	2	...	1
	Class 2													
115	**Livingston** ... R-20	1,215	4	1	16	8	1	...	...	2	...	2	...	3
PERRY CO. ... Total		**7,765**	**8**	**9**	**43**	**12**	...	...	...	**1**	...	**3**	...	**2**
	Class 0† ... Total	7,365	7	7	34	8	...	...	...	...	...	2	...	1
116	**Linden** ¶ ... V-10	400	1	2	9	4	...	...	...	1	...	1	...	1
PICKETT CO. ... Total		**5,205**	**3**	**2**	**18**	**3**	**1**	...	...	...	...	**2**	...	..
	Class 0† ... Total	5,080	2	.....	12	1	...	...	...	...	...	...	...	...
117	**Byrdstown** ... Q-21	125	1	2	6	2	1	...	...	...	...	2	...	...
POLK CO. ... Total		**14,243**	**21**	**5**	**105**	**14**	**3**	...	...	**2**	**2**	**4**	**2**	**6**
	Class 0 ... Total	12,616	9	5	60	3	1	...	...	1	1	1	2	...
	Class 1													
118	**Benton** ... Y-23	525	4	.....	18	5	1	...	...	1	...	1	...	3
	Class 2													
119	Copperhill ... Y-24	1,102	8	.....	27	6	1	...	...	...	1	2	...	3
PUTNAM CO. ... Total		**22,231**	**29**	**40**	**146**	**29**	**3**	**2**	**2**	**7**	**1**	**5**	**1**	**10**
	Class 0 ... Total	17,219	1	3	66	4	...	...	...	...	...	...	...	...
	Class 1													
120	Algood ... S-20	651	3	4	8	2	...	...	...	...	...	1	...	2
121	Baxter ... S-19	521	2	1	15	2	...	...	...	2	...	...	...	1
	Class 2													
122	**Cookeville** ... S-20	2,395	15	27	39	17	2	1	1	3	1	2	1	6
123	Monterey ... S-20	1,445	8	5	18	4	1	1	1	2	...	2	...	1
RHEA CO. ... Total		**13,812**	**26**	**32**	**44**	**32**	**1**	...	...	**4**	**4**	**7**	**1**	**6**
	Class 0 ... Total	10,324	12	9	26	5	...	...	...	...	...	2	.	...
	Class 1													
124	Graysville ... W-21	786	1	.....	3	6	...	...	...	1	...	1	...	1
	Class 2													
125	**Dayton** ... W-22	1,701	4	15	8	15	1	...	...	1	3	2	1	4
126	Spring City ... V-22	1,001	9	8	7	6	...	...	...	2	1	2	...	1
ROANE CO. ... Total		**24,624**	**34**	**34**	**82**	**51**	**8**	**4**	**3**	**5**	**6**	**7**	**5**	**12**
	Class 0 ... Total	14,773	1	3	28	3	...	...	1	...	...	...	...	...
	Class 1													
127	**Kingston** ... U-23	516	3	6	16	5	...	...	...	1	...	1	1	2
128	Oliver Springs (See also Anderson Co.) ... T-24	664	4	5	8	3	1	...	...	...	...	2	...	1
	Class 3													
129	Harriman ... T-23	4,019	13	12	14	21	4	2	...	2	4	2	1	7
130	Rockwood ... U-23	4,652	13	8	16	19	3	2	2	2	2	2	3	2
ROBERTSON CO. ... Total		**25,621**	**69**	**66**	**67**	**64**	**10**	**3**	**7**	**9**	**5**	**11**	**2**	**17**
	Class 0 ... Total	20,571	19	15	41	17	2	1	1	3	2	3	...	6
	Class 1													
131	Adams ... P-13	672	9	7	...	6	2	...	...	1	...	1	...	3
132	Green Brier ... Q-14	518	2	3	12	5	...	...	...	...	...	2	...	1
	Class 3													
133	**Springfield** ... Q-14	3,860	39	41	14	36	6	2	6	5	3	5	2	7
RUTHERFORD CO. ... Total		**33,059**	**33**	**48**	**102**	**51**	**9**	**4**	**11**	**6**	**4**	**5**	**3**	**13**
	Class 0 ... Total	27,692	18	30	79	18	...	1	...	2	2	1	...	9
	Class 3													
134	**Murfreesboro** ... U-16	5,367	15	18	23	33	9	3	11	4	2	4	3	4
SCOTT CO. ... Total		**13,411**	**21**	**5**	**75**	**17**	...	...	...	...	...	**3**	**2**	**2**
	Class 0† ... Total	12,183	14	3	46	13	...	...	...	...	...	...	...	...
135	**Huntsville** ¶ ... Q-24	285	3	.....	4	...	...	...	...	...	...	1	...	1

Bold Face Type Designates County Seat.
★ Designates State Capital.
¶ Designates Unincorporated Place (Shown only when County Seat.)
† Excepting County Seat Shown Separately.

TENNESSEE—Continued

Explanation

Class 0—Incorporated Places under 500 Population and Unincorporated Places of All Sizes.
Class 1—Incorporated Places 500 to 1,000 Population. (Printed in Brown on Map).
Class 2—Incorporated Places 1,000 to 2,500 Population. (Printed in Red on Map).

Explanation

Class 3—Incorporated Places 2,500 to 10,000 Population. (Printed in Green on Map).
Class 4—Incorporated Places 10,000 to 25,000 Population. (Printed in Blue on Map).
Class 5—Incorporated Places over 25,000 Population. (Printed in Black on Map).

Map Key No.		Location on Map	Population	Woman's World Circulation		Gen'l Stores	Grocers	Dry Goods	Clothing	Boots & Shoes	Hardware	Furniture	Drugs	Jewelry	Autos & Garages
				Town	R.F.D.										
	SCOTT CO.—Continued														
	Class 1														
136	Oneida	Q–23	943	4	2	25	4	.	.	.	.	.	2	2	1
	SEQUATCHIE CO.	**Total**	**3,632**	**8**	**2**	**12**	**7**	.	.	.	**1**	.	**2**	.	**1**
	Class 0	Total	2,167	.	.	6	.	.	.	.	.	.	.	.	.
	Class 2														
137	Dunlap	X–20	1,465	8	2	6	7	.	.	.	1	.	2	.	1
	SEVIER CO.	**Total**	**22,384**	**19**	**24**	**93**	**8**	**1**	.	.	**3**	**2**	**1**	**2**	**4**
	Class 0	Total	21,608	10	8	39	.	.	.	.	.	.	.	.	1
	Class 1														
138	Sevierville	U–27	776	9	16	54	8	1	.	.	3	2	1	2	3
	SHELBY CO.	**Total**	**223,216**	**368**	**64**	**224**	**655**	**130**	**39**	**168**	**17**	**63**	**91**	**27**	**57**
	Class 0	Total	59,219	20	24	144	.	.	.	.	.	.	3	.	7
	Class 1														
139	Collierville	Y– 3	989	4	9	23	5	2	1	1	.	1	2	.	2
140	Millington	X– 2	657	7	.	6	3	1	1	.	.	.	1	1	4
	Class 5														
141	Memphis	X– 1	162,351	337	31	51	647	127	37	167	17	62	85	26	44
	SMITH CO.	**Total**	**17,134**	**27**	**23**	**87**	**15**	**1**	**1**	**4**	**5**	**2**	**6**	**1**	**8**
	Class 0	Total	16,214	25	16	80	14	.	1	3	5	2	4	.	7
	Class 1														
142	Carthage	R–18	920	2	7	7	1	1	.	1	.	.	2	1	1
	STEWART CO.	**Total**	**14,664**	**25**	**19**	**90**	**30**	**3**	.	**1**	**4**	**1**	**4**	.	**6**
	Class 0†	Total	14,264	24	13	71	23	2	.	.	2	.	3	.	4
143	Dover¶	Q–10	400	1	6	19	7	1	.	1	2	1	1	.	2
	SULLIVAN CO.	**Total**	**36,259**	**211**	**60**	**122**	**51**	**6**	**5**	**5**	**3**	**11**	**8**	**5**	**17**
	Class 0†	Total	21,746	10	13	46	.	.	.	.	.	.	.	.	1
144	Blountville¶	P–32	250	1	7	8	1	.	.	.	.	.	1	.	1
	Class 1														
145	Bluff City	Q–33	524	5	7	18	1	.	.	.	.	.	.	.	2
	Class 3														
146	Bristol	P–33	8,047	151	17	22	35	1	3	5	2	8	5	3	9
147	Kingsport	P–31	5,692	44	16	28	14	5	2	.	1	3	2	2	4
	SUMNER CO.	**Total**	**27,708**	**34**	**60**	**110**	**40**	**6**	**1**	.	**5**	**2**	**10**	**3**	**21**
	Class 0	Total	24,082	12	34	90	18	.	.	.	1	.	4	.	9
	Class 1														
148	Portland	P–15	869	12	7	10	7	.	.	.	.	2	.	2	1	5
	Class 3														
149	Gallatin	R–16	2,757	10	19	10	15	6	1	.	.	2	2	4	2	7
	TIPTON CO.	**Total**	**30,258**	**43**	**39**	**91**	**37**	**11**	**2**	**1**	**4**	**4**	**9**	**2**	**7**
	Class 0	Total	26,848	10	25	67	13	4	2	1	1	1	5	.	4
	Class 3														
150	Covington	V– 3	3,410	33	14	24	24	7	.	.	3	3	4	2	3
	TROUSDALE CO.	**Total**	**5,996**	**8**	**3**	**17**	**8**	**1**	**1**	.	**3**	**1**	**2**	**1**	**1**
	Class 0	Total	4,973	.	.	.	5	.	.	.	.	.	.	.	.
	Class 2														
151	Hartsville	R–17	1,023	8	3	12	8	1	1	.	3	1	2	1	1
	UNICOI CO.	**Total**	**10,120**	**11**	**10**	**38**	**19**	.	**1**	.	**1**	**2**	**2**	**2**	**2**
	Class 0	Total	7,155	3	5	18	3	.	.	.	.	.	.	.	.

Map Key No.		Location on Map	Population	Woman's World Circulation		Gen'l Stores	Grocers	Dry Goods	Clothing	Boots & Shoes	Hardware	Furniture	Drugs	Jewelry	Autos & Garages
				Town	R.F.D.										
	UNICOI CO.—Continued														
	Class 3														
152	Erwin	S–32	2,965	8	5	20	16	.	1	.	1	2	2	2	2
	UNION CO.	**Total**	**11,615**	**12**	**7**	**62**	.	.	.	.	.	.	.	.	**1**
	Class 0†	Total	11,315	11	2	39	.	.	.	.	.	.	.	.	.
153	Maynardville¶	R–26	300	1	5	23	.	.	.	.	.	.	.	.	1
	VAN BUREN CO.	**Total**	**2,624**	**6**	**1**	**15**	**1**	**1**	.	.	.	.	.	.	**1**
	Class 0†	Total	2,414	5	.	10	1	1	.	.	.	.	.	.	.
154	Spencer¶	U–20	210	1	1	5	.	.	.	.	.	.	.	.	1
	WARREN CO.	**Total**	**17,306**	**25**	**33**	**80**	**7**	**3**	**2**	**3**	**1**	**2**	**3**	**2**	**9**
	Class 0	Total	14,492	5	15	57	.	.	.	.	.	1	2	.	5
	Class 3														
155	McMinnville	V–18	2,814	20	18	23	7	3	2	3	1	1	1	2	4
	WASHINGTON CO.	**Total**	**34,052**	**161**	**86**	**122**	**67**	**6**	**6**	**6**	**5**	**8**	**8**	**5**	**21**
	Class 0	Total	20,795	16	19	51	3	.	.	.	2	.	1	.	2
	Class 1														
156	Jonesboro	R–32	815	11	27	37	5	.	1	.	1	.	1	.	3
	Class 4														
157	Johnson City	P–32	12,442	134	40	34	59	6	5	6	2	8	6	5	16
	WAYNE CO.	**Total**	**12,877**	**16**	**9**	**57**	**17**	**2**	**2**	**2**	**2**	**1**	**5**	**1**	**3**
	Class 0†	Total	10,772	6	4	39	4	.	.	.	1	1	3	1	1
	Class 1														
158	Allens Creek	X–11	707	.	.	(Stores included in unincorp. towns)									
159	Collinwood	X–11	698	2	.	13	4	.	.	.	.	.	1	.	2
160	Waynesboro¶	X–11	700	8	5	5	9	2	2	2	1	.	1	.	.
	WEAKLEY CO.	**Total**	**31,053**	**108**	**64**	**63**	**65**	**6**	**3**	**2**	**9**	**2**	**9**	**4**	**13**
	Class 0	Total	25,229	17	11	35	21	.	.	.	4	.	2	1	4
	Class 1														
161	Sharon	R– 6	506	16	8	4	6	.	.	.	1	.	1	.	.
	Class 2														
162	Dresden	R– 7	1,007	8	16	12	12	1	.	.	1	.	1	.	4
163	Greenfield	S– 6	1,474	23	11	6	15	2	1	.	.	.	2	2	2
	Class 3														
164	Martin	R– 6	2,837	14	18	6	11	3	2	2	3	2	3	1	3
	WHITE CO.	**Total**	**15,701**	**23**	**13**	**76**	**19**	**3**	.	**3**	**3**	**1**	**2**	**1**	**7**
	Class 0	Total	12,507	5	.	43	4	.	.	.	1	.	.	.	2
	Class 1														
165	Clifty (See also Cumberland Co.)	T–21	570	2	.	9	.	.	.	.	.	.	.	.	.
166	Eastland	T–20	598	1	.	4	.	.	.	.	.	.	.	.	.
167	Ravenscroft	T–20	509	1	2	.	.	.	.	.	.	.	.	.	.
	Class 2														
168	Sparta	T–19	1,517	14	11	20	15	3	.	3	2	1	2	1	5
	WILLIAMSON CO.	**Total**	**23,409**	**56**	**49**	**75**	**30**	**3**	.	**2**	**1**	**3**	**6**	**1**	**8**
	Class 0	Total	20,286	23	23	62	12	1	.	.	1	1	2	.	2
	Class 3														
169	Franklin	T–14	3,123	33	26	13	18	2	.	2	.	2	4	1	6
	WILSON CO.	**Total**	**26,241**	**40**	**67**	**87**	**42**	**11**	**1**	**6**	**7**	**5**	**8**	**3**	**12**
	Class 0	Total	21,224	9	10	58	8	1	.	.	.	.	2	.	5
	Class 1														
170	Watertown	S–17	933	6	14	4	4	3	.	1	2	.	2	1	3
	Class 3														
171	Lebanon	S–17	4,084	25	43	25	30	7	1	5	5	5	4	2	4

Bold Face Type Designates County Seat.
★ Designates State Capital.

¶ Designates Unincorporated Place (Shown only when County Seat.)
† Excepting County Seat Shown Separately.

TEXAS

TOTALS FOR THE STATE

Population	Woman's World Circulation		Gen'l Stores	Grocers	Dry Goods	Clothing	Boots & Shoes	Hardware	Furniture	Drugs	Jewelry	Autos & Garages
	Town	R.F.D.										
4,663,228	10,255	4,441	4,844	10,533	1,937	332	273	1,027	824	2,581	636	3,476

Places Shown on Map

38 Places under 500 Population
134 Places 500 to 1,000 Population
184 Places 1,000 to 2,500 Population
92 Places 2,500 to 10,000 Population
20 Places 10,000 to 25,000 Population
10 Places over 25,000 Population

Explanation

Class 0—Incorporated Places under 500 Population and Unincorporated Places of All Sizes.
Class 1—Incorporated Places 500 to 1,000 Population. (Printed in Brown on Map).
Class 2—Incorporated Places 1,000 to 2,500 Population. (Printed in Red on Map).
Class 3—Incorporated Places 2,500 to 10,000 Population. (Printed in Green on Map).
Class 4—Incorporated Places 10,000 to 25,000 Population. (Printed in Blue on Map).
Class 5—Incorporated Places over 25,000 Population. (Printed in Black on Map).

Map Key No.		Location on Map	Population	Woman's World Circulation		Gen'l Stores	Grocers	Dry Goods	Clothing	Boots & Shoes	Hardware	Furniture	Drugs	Jewelry	Autos & Garages
				Town	R.F.D.										
	ANDERSON CO.	**Total**	**34,318**	**40**	**35**	**36**	**78**	**16**	..	**2**	**5**	**4**	**13**	**5**	**22**
	Class 0	**Total**	22,461	18	18	23	14	1	...	1	1	...	5	...	5
	Class 1														
1	Frankston	G-22	818	5	4	6	8	1	...	...	...	...	1	...	3
	Class 4														
2	**Palestine**	G-23	11,039	**17**	13	7	56	14	...	1	4	4	7	5	14
	ANDREWS CO.	**Total**	**350**	**6**	.....	**1**	**1**	...	...	...	...	...	...	...	**1**
	Class 0†	**Total**	35	2	.....	...	1	...	...	...	...	...	...	...	...
3	**Andrews¶**	F- 9	315	4	.....	1	...	...	...	...	...	...	...	...	1
	ANGELINA CO.	**Total**	**22,287**	**28**	**35**	**22**	**42**	**7**	...	**1**	**3**	**3**	**8**	**3**	**11**
	Class 0	**Total**	17,409	12	7	15	11	...	...	...	1	2	2	1	4
	Class 3														
4	**Lufkin**	H-24	4,878	16	28	7	31	7	...	1	2	1	6	2	7
	ARANSAS CO.	**Total**	**2,064**	**8**	.....	...	**4**	**1**	...	...	...	**1**	**1**	...	**1**
	Class 0	**Total**	519	.....	.....	...	...	...	...	...	...	...	...	...	...
	Class 2														
5	**Rockport**	O-20	1,545	8	.....	...	4	1	...	...	...	1	1	...	1
	ARCHER CO.	**Total**	**5,254**	**14**	.....	**12**	**9**	**5**	...	...	**3**	...	**5**	...	**14**
	Class 0	**Total**	4,565	5	.....	11	6	3	...	...	2	...	3	..	11
	Class 1														
6	**Archer City**	D-16	689	9	.....	1	3	2	...	...	1	...	2	...	3
	ARMSTRONG CO.	**Total**	**2,816**	**18**	**11**	**3**	**3**	**4**	...	...	**3**	...	**2**	...	**9**
	Class 0	**Total**	2,046	12	.....	1	1	...	...	...	1	...	1	...	5
	Class 1														
7	**Claude**	D- 4	770	6	11	2	2	4	...	...	2	...	1	...	4
	ATASCOSA CO.	**Total**	**12,702**	**50**	**5**	**31**	**15**	**3**	...	**1**	**4**	...	**7**	**1**	**10**
	Class 0	**Total**	10,984	43	4	26	10	...	...	...	2	...	4	...	6
	Class 1														
8	**Jourdanton**	M-10	682	3	1	3	3	2	...	...	1	...	1	...	2
	Class 2														
9	**Pleasanton**	M-16	1,036	4	.....	2	2	1	...	1	1	...	2	1	2
	AUSTIN CO.	**Total**	**18,874**	**40**	**24**	**30**	**10**	**2**	...	...	**2**	**2**	**5**	**2**	**9**
	Class 0†	**Total**	17,774	25	11	22	5	...	...	...	1	1	2	...	3
	Class 2														
10	**Bellville¶**	K-21	1,100	15	13	8	5	2	...	...	1	1	3	2	6
	BAILEY CO.	**Total**	**517**	**7**	.....	**3**	..	...	...	...	...	...	...	...	...
	Class 0†	**Total**	472	2	.....	1	...	...	...	...	...	...	...	...	...
11	**Muleshoe¶**	B- 8	45	5	.....	2	...	...	...	...	...	...	...	...	...
	BANDERA CO.	**Total**	**4,001**	**19**	.....	**14**	**1**	...	...	...	...	**1**	**2**	...	**3**
	Class 0†	**Total**	3,578	14	.....	10	1	...	...	...	...	...	1	...	1
12	**Bandera¶**	K-15	423	5	.....	4	...	...	...	...	...	1	1	...	2
	BASTROP CO.	**Total**	**26,649**	**57**	**26**	**25**	**46**	**16**	**1**	**5**	**2**	**5**	**8**	**4**	**12**
	Class 0	**Total**	19,987	16	10	13	5	...	...	...	...	...	...	...	...
	Class 2														
13	**Bastrop**	J-19	1,828	11	1	1	13	7	...	2	1	1	2	1	3
14	**Elgin**	J-19	1,630	9	12	10	15	3	...	1	1	2	3	1	4
	Class 3														
15	**Smithville**	K-19	3,204	21	3	1	13	6	1	2	...	2	3	2	5
	BAYLOR CO.	**Total**	**7,027**	**18**	**14**	**4**	**14**	**5**	...	...	**4**	**1**	**3**	**2**	**9**
	Class 0	**Total**	4,906	8	5	3	4	...	...	...	1	...	...	...	2
	Class 2														
16	**Seymour**	D-15	2,121	10	9	1	10	5	...	...	3	1	3	2	7
	BEE CO.	**Total**	**12,137**	**39**	**7**	**13**	**20**	**7**	**1**	...	**2**	**2**	**5**	**2**	**6**
	Class 0	**Total**	9,074	17	2	11	3	...	...	...	...	...	1	...	2
	BEE CO.—Continued														
	Class 3														
17	**Beeville**	N-18	3,063	22	5	2	17	7	1	...	2	2	4	2	4
	BELL CO.	**Total**	**46,412**	**82**	**59**	**28**	**95**	**14**	**4**	**1**	**9**	**9**	**21**	**8**	**39**
	Class 0	**Total**	26,454	10	10	15	18	...	...	...	...	...	4	...	5
	Class 1														
18	Holland	I-19	690	.....	13	3	4	1	...	...	...	...	2	...	2
	Class 2														
460	Bartlett (See also Williamson Co.)	I-19	583	(See Williamson Co.)		(See Williamson Co. for Store)									
19	Killeen	H-18	1,298	10	11	4	4	3	...	...	3	1	3	1	4
20	Rogers	I-19	1,256	7	5	2	9	2	...	...	1	...	2	...	1
	Class 3														
21	**Belton**	I-18	5,098	11	4	2	13	5	1	1	1	3	4	1	4
	Class 4														
22	Temple	I-19	11,033	44	16	2	47	3	3	...	4	5	6	6	23
	BEXAR CO.	**Total**	**202,096**	**328**	**75**	**87**	**599**	**62**	**32**	**19**	**20**	**19**	**108**	**37**	**67**
	Class 0	**Total**	40,717	25	18	32	12	...	...	...	...	1	1	...	6
	Class 5														
23	**San Antonio**	L-17	161,379	303	57	55	587	62	32	19	20	18	107	37	61
	BLANCO CO.	**Total**	**4,063**	**25**	**2**	**11**	**2**	...	...	...	**3**	**1**	**1**	...	**3**
	Class 0†	**Total**	3,713	22	1	9	1	...	...	...	2	1	...	...	...
24	**Johnson City¶**	J-17	350	3	1	2	1	...	...	...	1	...	1	...	3
	BORDEN CO.	**Total**	**965**	**5**	.....	**4**	...	...	...	...	...	...	**1**	...	**1**
	Class 0†	**Total**	390	1	.....	2	...	...	...	...	...	...	...	...	...
	Class 1														
25	**Gail¶**	E-11	575	4	.....	2	...	...	...	...	...	...	1	...	1
	BOSQUE CO.	**Total**	**18,032**	**74**	**17**	**21**	**24**	**7**	...	...	**2**	**2**	**13**	**1**	**19**
	Class 0	**Total**	12,705	20	10	15	8	...	...	...	...	1	3	...	4
	Class 1														
26	Morgan	G-18	672	1	.....	...	2	2	...	...	...	...	2	...	1
27	Valley Mills	G-18	855	32	3	2	4	...	...	...	1	...	1	...	3
	Class 2														
28	Clifton	G-18	1,327	11	1	2	3	2	...	...	...	...	2	1	3
29	Meridian	G-18	1,024	1	1	1	3	1	...	...	1	...	3	...	3
30	Walnut Springs	G-18	1,449	9	2	1	4	2	...	...	...	1	2	...	5
	BOWIE CO.	**Total**	**39,472**	**87**	**44**	**73**	**127**	**22**	**5**	**12**	**7**	**11**	**28**	**8**	**25**
	Class 0†	**Total**	26,100	20	16	30	3	...	...	...	...	...	5	...	1
31	**Boston¶**	D-25	113	.....	.....	1	...	...	...	...	...	...	...	...	...
	Class 1														
32	DeKalb	D-24	910	7	12	9	8	3	...	...	1	...	2	1	1
33	New Boston	D-25	869	3	.....	10	...	1	...	1	1	1	2	...	2
	Class 4														
34	Texarkana	D-25	11,480	57	16	23	116	18	5	11	5	10	19	7	21
	BRAZORIA CO.	**Total**	**20,614**	**72**	**9**	**39**	**43**	**15**	...	**1**	**8**	**5**	**11**	**2**	**18**
	Class 0	**Total**	16,254	43	4	35	25	5	...	...	3	2	5	...	10
	Class 2														
35	Alvin	L-23	1,519	22	2	1	7	3	...	...	2	1	1	..	3
36	Angleton	L-23	1,043	5	3	2	5	2	...	1	1	...	2	1	3
37	Freeport	M-23	1,798	2	.....	1	6	5	...	...	2	2	3	1	2
	BRAZOS CO.	**Total**	**21,975**	**22**	**6**	**30**	**28**	**15**	**1**	**1**	**2**	**2**	**5**	**3**	**7**
	Class 0	**Total**	15,668	11	1	21	2	...	...	...	...	...	1	...	1
	Class 3														
38	**Bryan**	J-21	6,307	11	5	9	26	15	1	1	2	2	4	3	6
	BREWSTER CO.	**Total**	**4,822**	**15**	**1**	**12**	**7**	**2**	...	...	**1**	**1**	**2**	**1**	**2**
	Class 0	**Total**	3,891	4	.....	9	...	...	...	...	...	...	...	...	...
	Class 1														
39	**Alpine**	J- 6	931	11	1	3	7	2	...	...	1	1	2	1	2
	BRISCOE CO.	**Total**	**2,948**	**14**	**3**	**4**	**7**	**3**	...	...	**3**	...	**1**	...	**5**

Bold Face Type Designates County Seat.
★ Designates State Capital.
¶ Designates Unincorporated Place (Shown only when County Seat.)
† Excepting County Seat Shown Separately.

TEXAS—Continued

Explanation

Class 0—Incorporated Places under 500 Population and Unincorporated Places of All Sizes.
Class 1—Incorporated Places 500 to 1,000 Population. (Printed in Brown on Map).
Class 2—Incorporated Places 1,000 to 2,500 Population. (Printed in Red on Map).

Explanation

Class 3—Incorporated Places 2,500 to 10,000 Population. (Printed in Green on Map).
Class 4—Incorporated Places 10,000 to 25,000 Population. (Printed in Blue on Map).
Class 5—Incorporated Places over 25,000 Population. (Printed in Black on Map).

Map Key No.	Location on Map	Population	Woman's World Circulation: Town	Woman's World Circulation: R.F.D.	Gen'l Stores	Grocers	Dry Goods	Clothing	Boots & Shoes	Hardware	Furniture	Drugs	Jewelry	Autos & Garages
BRISCOE CO.—Continued														
Class 0†.....Total		2,532	2	.....	3	4	1	...	...	1	...	...	...	2
40 Silverton	B-11	416	12	3	1	3	2	...	...	2	...	1	...	3
BROOKS CO.....Total		**4,560**	**7**	.....	**10**	**4**	**1**	...	...	...	...	**2**	...	**4**
Class 0†.....Total		2,760	1	.....	3	...	...	...	...	...	...	...	...	...
Class 2														
41 Falfurrias¶	M- 4	1,800	6	.....	7	4	1	...	...	...	...	2	...	4
BROWN CO.....Total		**21,682**	**83**	**40**	**17**	**68**	**8**	**1**	**2**	**6**	**3**	**12**	**4**	**25**
Class 0.....Total		12,750	27	15	14	22	1	...	...	...	...	2	...	6
Class 1														
42 Bangs	G-15	709	3	4	1	2	2	...	...	2	...	2	...	2
Class 3														
43 Brownwood	H-15	8,223	53	21	2	44	5	1	2	4	3	8	4	17
BURLESON CO.....Total		**16,855**	**25**	**5**	**22**	**24**	**7**	...	**1**	**1**	**1**	**9**	**2**	**10**
Class 0.....Total		13,287	5	2	18	7	...	...	...	...	...	3	...	2
Class 2														
44 Caldwell	J-20	1,689	13	2	4	8	4	...	...	1	...	4	1	5
45 Somerville	J-20	1,879	7	1	...	9	3	...	1	...	1	2	1	3
BURNET CO.....Total		**9,499**	**48**	**10**	**17**	**10**	**1**	...	...	**4**	**2**	**5**	**1**	**8**
Class 0.....Total		7,894	26	8	11	4	...	...	...	3	1	3	...	3
Class 1														
46 Burnet	I-17	966	9	2	4	2	1	...	...	1	1	1	1	3
47 Marble Falls	J-17	639	13	.....	2	4	...	...	...	...	...	1	...	2
CALDWELL CO.....Total		**25,160**	**30**	**28**	**35**	**38**	**12**	...	**1**	**6**	**2**	**10**	**3**	**15**
Class 0.....Total		19,927	14	7	23	8	...	...	...	2	...	4	...	5
Class 2														
48 Luling	K-18	1,502	4	8	6	6	2	...	1	...	1	3	1	2
Class 3														
49 Lockhart	K-18	3,731	12	13	6	24	10	...	...	4	1	3	2	8
CALHOUN CO.....Total		**4,700**	**16**	**5**	**2**	**13**	**2**	...	...	**2**	**1**	**3**	**1**	**5**
Class 0.....Total		3,487	6	.....	2	5	...	...	...	...	...	...	...	1
Class 2														
50 Port Lavaca	N-20	1,213	10	5	...	8	2	...	...	2	1	3	1	4
CALLAHAN CO.....Total		**11,844**	**47**	**18**	**20**	**7**	**4**	**1**	...	**6**	**3**	**9**	**3**	**13**
Class 0.....Total		8,632	23	9	9	1	1	...	...	1	...	1	...	1
Class 1														
51 Clyde	F-15	610	6	.....	4	1	1	1	...	1	2	2	1	3
52 Cross Plains	G-15	700	7	6	5	3	...	...	...	3	1	4	1	5
Class 2														
53 Baird	F-15	1,902	11	3	2	2	2	...	...	1	...	2	1	4
CAMERON CO.....Total		**36,662**	**107**	**26**	**22**	**138**	**31**	**3**	**2**	**9**	**4**	**14**	**6**	**21**
Class 0.....Total		18,017	41	1	12	9	...	...	...	1	...	1	...	2
Class 2														
54 Harlingen	O- 5	1,784	18	2	2	17	5	...	...	3	...	2	1	6
Class 3														
55 San Benito	O- 5	5,070	12	16	2	39	9	...	...	2	...	5	1	6
Class 4														
56 Brownsville	P- 6	11,791	36	7	6	73	17	3	2	3	4	6	4	7
CAMP CO.....Total		**11,103**	**24**	**12**	**15**	**17**	**2**	...	...	**4**	...	**4**	...	**3**
Class 0.....Total		8,563	2	1	5	3	...	...	...	...	...	1	...	...
Class 3														
57 Pittsburg	E-23	2,540	22	11	10	14	2	...	...	4	...	3	...	3
CARSON CO.....Total		**3,078**	**41**	**2**	**2**	**11**	**2**	...	...	**7**	**2**	**4**	**1**	**11**
Class 0.....Total		2,440	16	.....	1	6	...	...	...	4	1	2	...	5
Class 1														
58 Panhandle	C- 4	638	25	2	1	5	2	...	...	3	1	2	1	6
CASS CO.....Total		**30,041**	**79**	**33**	**86**	**21**	**3**	...	...	**4**	**1**	**16**	**4**	**11**
Class 0.....Total		27,039	24	14	57	6	...	...	...	1	...	9	...	5
Class 1														
59 Hughes Springs	E-24	831	24	2	8	2	1	...	...	...	...	2	...	2
60 Linden	E-25	702	10	6	12	5	...	...	...	2	1	2	1	3
Class 2														
61 Atlanta	D-25	1,469	21	11	9	8	2	...	...	1	...	3	3	1
CASTRO CO.....Total		**1,948**	**12**	**1**	**4**	**1**	...	...	...	**1**	...	**1**	...	**1**
Class 0†.....Total		1,805	5	.....	2	...	...	...	...	...	...	...	...	...
62 Dimmitt¶	B- 9	143	7	1	2	1	...	...	...	1	...	1	...	1
CHAMBERS CO.....Total		**4,162**	**31**	.....	**13**	**2**	...	**1**	...	**1**	...	**2**	...	...
Class 0†.....Total		3,683	25	.....	10	2	...	...	...	...	...	1	...	...
63 Anahuac¶	K-25	479	6	.....	3	...	...	1	...	1	...	1	...	...
CHEROKEE CO.....Total		**37,633**	**44**	**39**	**55**	**58**	**11**	...	**1**	**7**	**3**	**18**	**4**	**27**
Class 0.....Total		30,481	21	11	32	19	1	...	...	1	...	6	...	4
Class 2														
64 Alto	G-23	1,081	6	8	7	9	3	...	...	2	...	4	...	4
65 Rusk	G-23	2,348	6	8	5	6	2	...	...	2	...	2	1	6
Class 3														
66 Jacksonville	G-23	3,723	11	12	11	24	5	...	1	2	3	6	3	13
CHILDRESS CO.....Total		**10,933**	**38**	**22**	**9**	**21**	**7**	...	...	**4**	**2**	**4**	**1**	**15**
Class 0.....Total		5,930	18	9	8	4	1	...	...	1	...	1	...	6
Class 3														
67 Childress	B-13	5,003	20	13	1	17	6	...	...	3	2	3	1	9
CLAY CO.....Total		**16,864**	**33**	**29**	**18**	**21**	**5**	...	...	**6**	**1**	**13**	**1**	**24**
Class 0.....Total		12,605	16	10	13	8	...	...	...	1	...	6	...	9
Class 1														
68 Bellevue	D-17	782	1	1	1	2	1	...	...	1	...	2	...	6
69 Petrolia	B-17	914	3	2	3	4	...	...	...	1	...	2	...	3
Class 3														
70 Henrietta	C-17	2,563	13	16	1	7	4	...	...	3	1	3	1	6
COCHRAN CO.....Total		**67**	.....	.....	...	...	...	...	...	...	...	...	...	...
Class 0.....Total		67	.....	.....	...	...	...	...	...	...	...	...	...	...
COKE CO.....Total		**4,557**	**33**	**3**	**8**	**6**	**3**	...	...	**2**	...	**4**	...	**7**
Class 0†.....Total		3,246	11	.....	5	2	...	...	...	...	...	1	...	1
Class 1														
71 Bronte	G-13	529	9	2	2	1	2	...	...	1	...	2	...	3
72 Robert Lee¶	G-13	782	13	1	1	3	1	...	...	1	...	1	...	3
COLEMAN CO.....Total		**18,805**	**70**	**36**	**21**	**26**	**14**	**3**	...	**9**	**2**	**12**	**3**	**22**
Class 0.....Total		14,530	35	23	16	14	4	...	...	5	1	6	...	10
Class 2														
73 Santa Anna	G-15	1,407	11	7	4	4	3	1	...	1	...	3	1	4
Class 3														
74 Coleman	G-15	2,868	24	6	1	8	7	2	...	3	1	3	2	8
COLLIN CO.....Total		**49,609**	**84**	**84**	**32**	**97**	**26**	**1**	**1**	**17**	**9**	**32**	**3**	**35**
Class 0.....Total		33,999	25	22	22	34	3	...	...	1	1	7	...	5
Class 1														
75 Anna	D-20	538	5	5	1	3	1	...	...	...	1	2	...	3
76 Frisco	D-20	733	4	8	2	4	1	...	...	1	1	3	...	2
77 Nevada	E-21	578	4	4	1	3	1	...	...	1	...	2	...	1
78 Princeton	D-21	500	3	1	...	1	1	...	...	2	...	2	...	1
79 Westminster	D-20	631	.....	.....	...	4	...	...	...	2	...	2	...	1
80 Wylie	E-20	945	3	1	2	2	1	...	...	...	1	2	...	2
Class 2														
81 Celina	D-20	1,126	5	3	1	9	2	...	...	2	...	2	1	2
82 Farmersville	D-21	2,167	10	14	...	3	4	...	...	2	1	3	...	5
83 Plano	E-20	1,715	9	5	1	7	3	...	...	2	1	2	...	4
Class 3														
84 McKinney	D-20	6,677	16	21	2	27	9	1	1	4	3	5	2	9
COLLINGSWORTH CO...Total		**9,154**	**33**	**20**	**10**	**13**	**5**	...	...	**3**	**2**	**4**	**2**	**8**
Class 0.....Total		7,186	17	1	8	5	...	...	...	1	1	2	...	2
Class 2														
85 Wellington	A-13	1,968	16	19	2	8	5	...	...	2	1	2	2	6
COLORADO CO.....Total		**19,013**	**43**	**16**	**41**	**24**	**11**	**1**	**1**	**5**	**2**	**11**	**3**	**22**
Class 0†.....Total		14,125	20	3	30	6	...	...	...	...	...	4	...	8
Class 2														
86 Columbus¶	K-21	1,700	6	1	3	8	3	1	...	2	...	2	1	5
87 Eagle Lake	L-21	2,017	5	.....	1	4	6	...	...	1	1	2	1	3
88 Weimar	K-20	1,171	12	12	7	6	2	...	1	2	1	3	1	6
COMAL CO.....Total		**8,824**	**28**	**13**	**16**	**6**	**3**	...	...	**1**	**3**	**3**	**3**	**11**
Class 0.....Total		5,234	6	1	11	...	...	...	...	...	...	...	...	3
Class 3														
89 New Braunfels	K-17	3,590	22	12	5	6	3	...	...	1	3	3	3	8
COMANCHE CO.....Total		**25,748**	**29**	**29**	**16**	**37**	**9**	...	...	**1**	**4**	**7**	**3**	**12**
Class 0.....Total		18,922	10	9	10	14	2	...	...	1	1	2	...	4
Class 3														
90 Comanche	G-16	3,524	14	12	5	13	4	...	...	...	3	3	2	3
91 DeLeon	G-16	3,302	5	8	1	10	3	...	...	...	...	2	1	5
CONCHO CO.....Total		**5,847**	**14**	**6**	**5**	**9**	**3**	...	...	**3**	**1**	**4**	...	**6**
Class 0†.....Total		4,718	6	.....	4	3	1	...	...	...	...	1	...	2
Class 1														
92 Eden	H-13	593	8	6	1	3	1	...	...	2	1	2	...	3
93 Paint Rock¶	H-14	536	.....	.....	...	3	1	...	...	1	...	1	...	1
COOKE CO.....Total		**25,667**	**42**	**45**	**19**	**66**	**6**	**2**	**2**	**4**	**6**	**13**	**2**	**12**
Class 0.....Total		17,019	21	26	18	16	...	...	...	1	...	5	...	2

Bold Face Type Designates County Seat.
★ Designates State Capital.

¶ Designates Unincorporated Place (Shown only when County Seat.)
† Excepting County Seat Shown Separately.

TEXAS—Continued

Explanation

Class 0—Incorporated Places under 500 Population and Unincorporated Places of All Sizes.
Class 1—Incorporated Places 500 to 1,000 Population. (Printed in Brown on Map.)
Class 2—Incorporated Places 1,000 to 2,500 Population. (Printed in Red on Map.)
Class 3—Incorporated Places 2,500 to 10,000 Population. (Printed in Green on Map).
Class 4—Incorporated Places 10,000 to 25,000 Population. (Printed in Blue on Map).
Class 5—Incorporated Places over 25,000 Population. (Printed in Black on Map).

Map Key No.	Location on Map	Population	Woman's World Circulation: Town	Woman's World Circulation: R.F.D.	Gen'l Stores	Grocers	Dry Goods	Clothing	Boots & Shoes	Hardware	Furniture	Drugs	Jewelry	Autos & Garages
COOKE CO.—Continued														
Class 3														
94 Gainesville	D-19	8,648	21	19	1	50	6	2	2	3	6	8	2	10
CORYELL CO.	**Total**	**20,601**	**76**	**58**	**35**	**26**	**7**	...	**1**	**3**	**2**	**13**	**1**	**15**
Class 0	**Total**	17,593	48	32	27	10	2	...	...	1	...	7	...	3
Class 1														
95 Copperas Cove	H-18	509	4	8	4	1	...	...	...	...	...	2	...	3
Class 2														
96 Gatesville	H-18	2,499	24	18	4	15	5	...	1	2	2	4	1	9
COTTLE CO.	**Total**	**6,901**	**22**	**2**	**7**	**13**	**4**	...	...	**2**	**2**	**3**	...	**6**
Class 0	**Total**	5,544	7	...	7	1	...	...	...	...	...	...	...	1
Class 2														
97 Paducah	C-13	1,357	15	2	...	12	4	...	...	2	2	3	...	5
CRANE CO.	**Total**	**37**	...	...	...	...	...	...	...	...	...	...	...	...
Class 0	**Total**	37	...	...	...	...	...	...	...	...	...	...	...	...
CROCKETT CO.	**Total**	**1,503**	12	...	**3**	**3**	...	...	...	...	...	**1**	...	**5**
Class 0†	**Total**	1,060	...	...	...	...	...	...	...	...	...	...	...	...
98 Ozona¶	I-11	440	12	...	3	3	...	...	...	...	...	1	...	5
CROSBY CO.	**Total**	**6,084**	**42**	**11**	**7**	**13**	**4**	**1**	...	**3**	**2**	**4**	**1**	**4**
Class 0	**Total**	5,275	23	4	4	11	4	1	...	2	2	2	1	1
Class 1														
99 Crosbyton	D-11	809	19	7	3	2	...	...	...	1	...	2	...	3
CULBERSON CO.	**Total**	**912**	2	...	**4**	**3**	...	...	...	...	...	**1**	**1**	**2**
Class 0†	**Total**	312	1	...	1	1	...	...	...	...	...	...	...	...
Class 1														
100 Van Horn¶	H- 4	600	1	...	3	2	...	...	...	...	...	1	1	2
DALLAM CO.	**Total**	**4,528**	**61**	...	**1**	**20**	**6**	**1**	**1**	**2**	**4**	**5**	**2**	**10**
Class 0	**Total**	1,148	6	...	1	3	1	...	...	...	...	...	...	2
Class 1														
101 Texline	A- 1	762	7	...	...	3	2	...	...	1	1	3	...	3
Class 3														
102 Dalhart (See also Hartley Co.)	B- 2	2,618	48	...	...	14	3	1	1	1	3	2	2	5
DALLAS CO.	**Total**	**210,551**	**181**	**67**	**64**	**799**	**54**	**37**	**14**	**31**	**38**	**182**	**14**	**110**
Class 0	**Total**	43,255	26	18	34	53	1	...	...	1	...	14	...	12
Class 1														
103 Carrollton	E-20	573	4	...	1	3	2	...	...	1	...	2	...	2
104 Cement	E-19	878	(See Dallas)		2	...	...	...	...	...	...	1	...	...
105 Mesquite	E-20	674	2	11	5	9	1	...	...	2	...	2	...	3
Class 2														
106 Garland	E-20	1,421	6	3	...	6	3	...	...	2	...	3	2	3
107 Grand Prairie	E-20	1,263	7	4	...	6	2	...	...	1	1	3	...	4
108 Highland Park	E-20	2,321	(See Dallas)		(See Dallas for Stores)									
109 Lancaster	F-20	1,190	1	4	...	6	2	...	...	2	...	3	...	6
Class 5														
110 Dallas	E-20	158,976	135	27	22	716	43	37	14	22	37	154	12	80
DAWSON CO.	**Total**	**4,309**	**20**	**10**	**2**	**8**	**2**	...	...	**2**	**2**	**2**	**1**	**6**
Class 0	**Total**	3,121	5	...	1	...	...	...	...	...	...	...	...	...
Class 2														
111 Lamesa	E-10	1,188	15	10	1	8	2	...	...	2	2	2	1	6
DEAF SMITH CO.	**Total**	**3,747**	**35**	**2**	**1**	**6**	**3**	...	**1**	**3**	**2**	**4**	**1**	**11**
Class 0	**Total**	2,051	2	...	1	...	...	...	...	...	...	...	...	...
Class 2														
112 Hereford	D- 2	1,696	33	2	...	6	3	...	1	3	2	4	1	11
DELTA CO.	**Total**	**15,887**	**23**	**22**	**22**	**18**	**4**	...	...	**6**	**3**	**9**	**2**	**8**
Class 0	**Total**	13,324	16	10	20	5	...	...	...	3	1	7	1	4
Class 3														
113 Cooper	D-22	2,563	7	12	2	13	4	...	...	3	2	2	1	4
DENTON CO.	**Total**	**35,355**	**92**	**59**	**21**	**65**	**20**	...	**1**	**11**	**8**	**23**	**6**	**23**
Class 0	**Total**	25,026	39	38	19	26	6	...	...	5	1	9	1	11
Class 2														
114 Pilot Point	D-20	1,499	22	7	...	6	4	...	...	2	2	4	1	3
115 Sanger	D-19	1,204	13	9	...	5	3	...	...	2	1	3	1	2
Class 3														
116 Denton	D-19	7,626	18	5	2	28	7	...	1	2	4	7	3	7
DE WITT CO.	**Total**	**27,971**	**47**	**22**	**16**	**37**	**12**	...	...	**4**	**3**	**10**	**3**	**11**
Class 0	**Total**	20,264	14	5	10	4	...	...	...	1	...	3	...	2
Class 2														
117 Yorktown	M-19	1,723	11	9	4	17	5	...	...	1	1	3	2	4

Map Key No.	Location on Map	Population	Woman's World Circulation: Town	Woman's World Circulation: R.F.D.	Gen'l Stores	Grocers	Dry Goods	Clothing	Boots & Shoes	Hardware	Furniture	Drugs	Jewelry	Autos & Garages
DE WITT CO.—Continued														
Class 3														
118 Cuero	M-19	3,671	22	8	2	16	7	...	...	2	2	4	1	5
289 Yoakum (See also Lavaca Co.)	L-19	2,313	(See Lavaca Co.)		(See Lavaca Co. for Stores)									
DICKENS CO.	**Total**	**5,876**	**27**	**12**	**4**	**7**	**4**	...	**1**	**2**	**1**	**5**	**1**	**6**
Class 0†	**Total**	4,533	7	2	...	2	1	...	...	...	...	1	...	1
119 Dickens¶	D-12	243	9	...	3	2	1	...	...	...	...	1	...	2
Class 2														
120 Spur	D-12	1,100	11	10	1	3	2	...	1	2	1	3	1	3
DIMMIT CO.	**Total**	**5,296**	**10**	...	**11**	**13**	**3**	...	...	...	**1**	**4**	...	**3**
Class 0	**Total**	4,342	8	...	8	8	1	...	...	...	...	2	...	1
Class 1														
121 Carrizo Springs	N-14	954	2	...	3	5	2	...	...	...	1	2	...	2
DONLEY CO.	**Total**	**8,035**	**43**	**9**	**8**	**16**	**3**	...	**1**	**4**	**3**	**5**	**1**	**14**
Class 0	**Total**	4,985	9	2	5	5	...	...	...	...	...	...	...	2
Class 1														
122 Hedley	D- 5	594	7	4	3	3	1	...	...	2	1	1	...	4
Class 2														
123 Clarendon	D- 5	2,456	27	3	...	8	2	...	1	2	2	4	1	8
DUVAL CO.	**Total**	**8,251**	**17**	...	**23**	**18**	**3**	...	...	...	...	**3**	...	**8**
Class 0†	**Total**	4,751	12	...	12	7	1	...	...	...	...	1	...	5
Class 3														
124 San Diego¶	O-17	3,500	5	...	11	11	2	...	...	...	...	2	...	3
EASTLAND CO.	**Total**	**58,505**	**103**	**42**	**18**	**183**	**27**	**6**	**1**	**14**	**12**	**35**	**10**	**85**
Class 0	**Total**	17,655	9	4	5	9	1	...	...	...	...	2	...	5
Class 1														
125 Carbon	F-16	741	3	...	4	4	...	...	...	...	...	2	...	4
126 Rising Star	G-16	906	5	3	3	6	2	...	...	2	2	4	1	8
Class 3														
127 Cisco	F-16	7,422	24	6	...	44	7	...	1	2	4	5	2	22
128 Desdemona	F-16	3,008	7	1	1	20	2	2	...	4	1	4	...	8
129 Eastland	F-16	9,368	16	5	1	34	4	1	...	2	2	5	2	10
130 Gorman	F-16	3,200	5	16	3	11	1	...	...	1	1	2	1	8
Class 4														
131 Ranger	F-16	16,205	34	7	1	55	10	3	...	3	2	11	4	20
ECTOR CO.	**Total**	**760**	**20**	...	...	...	**2**	...	...	**1**	...	**1**	...	**3**
Class 1														
132 Odessa¶	G- 9	760	20	...	...	...	2	...	...	1	...	1	...	3
EDWARDS CO.	**Total**	**2,283**	**26**	...	**10**	**1**	...	...	...	**1**	...	**2**	...	**4**
Class 0†	**Total**	1,383	7	...	5	...	...	...	...	...	...	1	...	1
Class 1														
133 Rocksprings¶	K-13	900	19	...	5	1	...	...	...	1	...	1	...	3
ELLIS CO.	**Total**	**55,700**	**88**	**82**	**48**	**116**	**33**	**2**	**3**	**14**	**7**	**35**	**4**	**46**
Class 0	**Total**	34,596	15	13	33	25	6	...	...	1	...	11	...	11
Class 1														
134 Milford	G-20	940	10	7	...	4	4	...	...	1	...	2	...	1
135 Palmer	F-20	748	4	5	5	3	1	...	...	...	...	2	...	2
Class 2														
136 Ferris	F-20	1,586	3	3	4	8	1	...	...	2	...	3	...	1
137 Italy	F-20	1,350	10	7	...	8	6	...	...	1	1	3	...	5
138 Midlothian	F-19	1,298	9	11	1	6	1	...	...	2	1	3	...	4
Class 3														
139 Ennis	F-20	7,224	15	21	1	31	8	1	3	3	2	5	1	10
140 Waxahachie	F-20	7,958	22	15	4	31	6	1	...	4	3	6	3	12
EL PASO CO.	**Total**	**101,877**	**160**	**8**	**54**	**285**	**37**	**16**	**7**	**8**	**25**	**53**	**25**	**33**
Class 0	**Total**	24,317	13	...	35	8	1	...	...	1	...	5	...	10
Class 5														
141 El Paso	G- 1	77,560	147	8	19	277	36	16	7	7	25	48	25	23
ERATH CO.	**Total**	**28,385**	**34**	**49**	**28**	**41**	**5**	...	...	**4**	**4**	**14**	**1**	**16**
Class 0	**Total**	21,265	12	15	18	12	1	...	...	1	...	7	...	7
Class 3														
142 Dublin	G-17	3,229	10	15	6	13	2	...	...	...	2	3	...	4
143 Stephenville	F-17	3,891	12	19	4	16	2	...	...	3	2	4	1	5
FALLS CO.	**Total**	**36,217**	**39**	**15**	**35**	**51**	**20**	...	**1**	**8**	**4**	**16**	**5**	**13**
Class 0	**Total**	29,298	9	2	26	18	2	...	...	1	...	3	...	3
Class 2														
144 Lott	H-20	1,093	2	5	...	6	5	...	...	2	...	3	...	3
145 Rosebud	I-20	1,516	13	3	6	3	4	...	...	1	...	3	1	3
Class 3														
146 Marlin	H-20	4,310	15	5	3	24	9	...	1	4	4	7	4	4
FANNIN CO.	**Total**	**48,186**	**92**	**91**	**45**	**76**	**16**	**2**	**1**	**13**	**10**	**23**	**7**	**25**
Class 0	**Total**	35,824	30	27	33	24	1	...	...	...	...	1	11	...	7

Bold Face Type Designates County Seat.
★ Designates State Capital.

¶ Designates Unincorporated Place (Shown only when County Seat.)
† Excepting County Seat Shown Separately.

TEXAS—Continued

Explanation

Class 0—Incorporated Places under 500 Population and Unincorporated Places of All Sizes.
Class 1—Incorporated Places 500 to 1,000 Population. (Printed in Brown on Map).
Class 2—Incorporated Places 1,000 to 2,500 Population. (Printed in Red on Map).
Class 3—Incorporated Places 2,500 to 10,000 Population. (Printed in Green on Map).
Class 4—Incorporated Places 10,000 to 25,000 Population. (Printed in Blue on Map
Class 5—Incorporated Places over 25,000 Population. (Printed in Black on Map).

Map Key No.	Location on Map	Population	Woman's World Circulation: Town	Woman's World Circulation: R.F.D.	Gen'l Stores	Grocers	Dry Goods	Clothing	Boots & Shoes	Hardware	Furniture	Drugs	Jewelry	Autos & Garages
FANNIN CO.—Continued														
Class 1														
147 Trenton	D-21	616	7	3	1	2	1	...	...	2	1	2	...	3
Class 2														
148 Ladonia	D-22	1,713	14	6	2	7	3	...	...	1	1	2	1	2
149 Leonard	D-21	1,383	5	13	2	6	4	2	...	3	3	3	1	2
Class 3														
150 **Bonham**	C-21	6,008	30	12	3	27	5	...	1	3	2	3	3	8
151 Honey Grove	C-22	2,642	6	30	4	10	2	...	...	4	2	2	2	3
FAYETTE CO.	**Total**	**29,965**	**69**	**58**	**56**	**27**	**3**	...	**1**	**10**	**8**	**13**	**3**	**26**
Class 0	**Total**	26,055	40	19	38	9	2	...	...	5	5	8	...	10
Class 1														
152 Flatonia	K-19	995	10	6	5	9	...	...	1	1	2	1	1	5
Class 2														
153 La Grange	K-20	1,669	13	16	7	8	1	...	...	1	1	2	2	7
154 Schulenburg	K-20	1,246	6	17	6	1	...	...	...	3	...	2	...	4
FISHER CO.	**Total**	**11,009**	**19**	**19**	**11**	**18**	**9**	...	...	**2**	**2**	**8**	**2**	**9**
Class 0	**Total**	9,374	11	9	8	10	2	...	...	...	...	3	...	5
Class 1														
155 **Roby**	E-13	635	2	1	3	3	1	...	...	...	...	2	...	1
Class 2														
156 Rotan	E-12	1,000	6	9	...	5	6	...	...	2	2	3	2	3
FLOYD CO.	**Total**	**9,758**	**19**	**35**	**6**	**14**	**4**	...	...	**5**	**3**	**6**	**1**	**15**
Class 0	**Total**	7,256	..	..	4	4	...	...	...	...	...	1	...	3
Class 2														
157 **Floydada**	C-11	1,384	8	19	1	6	2	...	...	3	2	2	...	8
158 Lockney	C-11	1,118	11	16	1	4	2	...	...	2	1	3	1	4
FOARD CO.	**Total**	**4,747**	**16**	**10**	**2**	**7**	**3**	...	...	**2**	**1**	**3**	**1**	**8**
Class 0	**Total**	3,572	7	9	2	2	...	...	...	...	...	1	...	2
Class 2														
159 **Crowell**	C-14	1,175	9	1	...	5	3	...	...	2	1	2	1	6
FORT BEND CO.	**Total**	**22,931**	**36**	**9**	**33**	**17**	**8**	...	...	**2**	...	**7**	...	**8**
Class 0	**Total**	20,379	26	2	26	4	1	...	...	1	...	3	...	...
Class 2														
160 **Richmond**	L-22	1,273	4	3	2	9	5	...	...	1	...	2	...	2
161 Rosenberg	L-22	1,279	6	4	5	4	2	...	...	...	...	2	...	6
FRANKLIN CO.	**Total**	**9,304**	**7**	**8**	**5**	**10**	**5**	...	...	**2**	...	**3**	**1**	**3**
Class 0	**Total**	7,792	2	.....	2	3	...	...	...	...	...	...	...	...
Class 2														
162 **Mount Vernon**	D-23	1,212	5	8	3	7	5	...	...	2	...	3	1	3
472 Winnsboro (See also Wood Co.)	E-23	300	(See Wood Co.)		(See Wood Co. for Stores)									
FREESTONE CO.	**Total**	**23,264**	**35**	**16**	**28**	**42**	**11**	**1**	**1**	**12**	**5**	**11**	**1**	**16**
Class 0†	**Total**	18,229	11	7	17	10	...	...	...	4	...	2	...	4
Class 1														
163 **Fairfield** ¶	G-21	629	6	1	3	7	2	...	...	2	...	2	...	1
Class 2														
164 Wortham	G-21	1,100	7	5	4	12	4	1	...	2	2	5	...	6
Class 3														
165 Teague	G-21	3,306	11	3	4	13	5	...	1	4	3	2	1	5
FRIO CO.	**Total**	**9,296**	**27**	**1**	**14**	**17**	**6**	...	**1**	**1**	**1**	**7**	**1**	**7**
Class 0	**Total**	7,135	18	1	9	10	4	...	...	1	...	4	...	3
Class 2														
166 **Pearsall**	M-15	2,161	9	.....	5	7	2	...	1	...	1	3	1	4
GAINES CO.	**Total**	**1,018**	**11**	.....	**1**	**2**	**1**	...	...	...	...	**1**	...	**1**
Class 0†	**Total**	689	7	.....	...	1	...	...	...	...	...	...	...	...
167 **Seminole** ¶	F- 8	329	4	.....	1	1	1	...	...	...	...	1	...	1
GALVESTON CO.	**Total**	**53,150**	**142**	.....	**13**	**161**	**23**	**19**	**6**	**3**	**21**	**26**	**18**	**23**
Class 0	**Total**	6,386	40	.....	11	25	1	...	...	...	...	3	...	5
Class 3														
168 Texas City	L-24	2,509	7	.....	1	7	5	1	...	...	1	3	1	3
Class 5														
169 **Galveston**	L-24	44,255	95	.....	1	129	17	18	6	3	20	20	17	15
GARZA CO.	**Total**	**4,253**	**10**	**4**	**4**	**11**	**2**	...	...	**3**	**1**	**3**	**1**	**12**
Class 0	**Total**	2,817	2	.....	2	3	...	...	...	1	...	1	...	6
Class 2														
170 **Post**	D-11	1,436	8	4	2	8	2	...	...	2	1	2	1	6
GILLESPIE CO.	**Total**	**10,015**	**26**	**6**	**24**	**11**	**2**	...	...	**5**	**4**	**4**	**1**	**11**
Class 0†	**Total**	7,035	16	1	14	4	...	...	...	1	...	1	...	4
Class 3														
171 **Fredericksburg** ¶	J-16	2,980	10	5	10	7	2	...	...	4	4	3	1	7
GLASSCOCK CO.	**Total**	555	3	.....	1	2	1	...	...	...	...	...	1	...	1
Class 0†	**Total**	255	.....	.....	...	1	...	...	...	...	...	...	...	...	...
172 **Garden City** ¶	G-11	300	3	.....	1	1	1	...	...	...	...	...	1	...	1
GOLIAD CO.	**Total**	**9,348**	**22**	**3**	**15**	**12**	**4**	...	...	**2**	...	**2**	**1**	**5**
Class 0†	**Total**	7,348	10	.....	12	4	1	...	...	...	...	1	...	2
Class 2														
173 **Goliad** ¶	M-19	2,000	12	3	3	8	3	...	...	2	...	1	1	3
GONZALES CO.	**Total**	**28,438**	**38**	**20**	**42**	**33**	**7**	...	...	**4**	**5**	**12**	**2**	**9**
Class 0	**Total**	24,292	17	4	23	2	...	...	...	...	...	5	...	2
Class 1														
174 Waelder	K-19	894	5	6	5	7	1	...	...	1	1	3	...	1
Class 2														
175 **Gonzales**	L-19	2,128	6	4	11	18	4	...	...	3	3	2	2	4
176 Nixon	L-18	1,124	10	6	3	6	2	...	...	...	1	2	...	2
GRAY CO.	**Total**	**4,663**	**39**	**1**	**8**	**10**	**4**	...	**2**	**5**	**4**	**6**	**1**	**10**
Class 0†	**Total**	2,885	13	.....	5	1	...	...	...	...	...	1	...	...
177 **Lefors** ¶	C- 5	50	3	.....	...	1	...	...	...	...	...	...	...	...
Class 1														
178 McLean	D- 5	741	9	.....	1	2	2	...	2	2	1	2	...	4
179 Pampa	C- 5	987	14	1	2	6	2	...	...	3	3	3	1	6
GRAYSON CO.	**Total**	**74,165**	**155**	**81**	**40**	**245**	**35**	**12**	**13**	**23**	**26**	**42**	**13**	**58**
Class 0	**Total**	33,648	13	21	27	12	2	...	...	4	1	7	...	6
Class 1														
180 Bells	D-21	585	2	2	3	2	...	...	...	...	...	1	1	2
181 Collinsville	D-20	837	3	.....	...	5	2	...	...	...	2	2	...	1
182 Gunter	D-20	575	4	5	1	4	1	...	...	1	...	1	...	1
183 Howe	D-20	583	2	.....	1	3	1	...	...	1	...	2	...	3
184 Tioga	D-20	777	4	2	1	6	2	...	...	1	...	3	...	2
Class 2														
185 Van Alstyne	D-20	1,588	.....	2	...	13	4	...	...	2	2	4	1	3
186 Whitesboro	D-20	1,810	23	8	...	11	5	...	...	3	2	2	1	2
187 Whitewright	D-21	1,666	12	12	1	9	1	1	2	3	2	4	1	5
Class 4														
188 Denison	C-21	17,065	42	17	3	102	9	6	7	3	10	8	5	13
189 **Sherman**	C-20	15,031	50	12	3	78	8	5	4	5	7	8	4	20
GREGG CO.	**Total**	**16,767**	**16**	**24**	**34**	**54**	**4**	**1**	...	**5**	**4**	**10**	**3**	**8**
Class 0	**Total**	11,054	8	13	22	13	...	...	...	...	...	2	1	3
Class 3														
190 **Longview**	F-24	5,713	8	11	12	41	4	1	...	5	4	8	2	5
GRIMES CO.	**Total**	**23,101**	**21**	**22**	**51**	**21**	**8**	...	...	**7**	**1**	**10**	**1**	**9**
Class 0†	**Total**	17,469	13	12	34	4	1	...	...	3	...	4	...	2
Class 1														
191 **Anderson** ¶	J-22	572	1	.....	9	...	...	...	...	...	...	1	...	2	...	1
Class 3														
192 Navasota	J-22	5,060	7	10	8	17	7	...	...	3	1	4	1	6
GUADALUPE CO.	**Total**	**27,719**	**27**	**39**	**30**	**28**	**7**	...	...	**3**	**2**	**8**	**2**	**14**
Class 0	**Total**	24,088	13	13	20	10	1	...	...	1	...	3	...	8
Class 3														
193 **Seguin**	L-18	3,631	14	26	10	18	6	...	...	2	2	5	2	6
HALE CO.	**Total**	**10,104**	**111**	**30**	**4**	**21**	**4**	**1**	**1**	**5**	**4**	**6**	**2**	**25**
Class 0	**Total**	6,115	44	10	3	8	2	...	...	2	...	1	...	8
Class 3														
194 **Plainview**	B-10	3,989	67	20	1	13	2	1	1	3	4	5	2	17
HALL CO.	**Total**	**11,137**	**49**	**22**	**10**	**23**	**11**	...	**1**	**5**	**3**	**5**	**2**	**21**
Class 0	**Total**	8,298	27	13	10	9	3	...	...	3	...	1	...	8
Class 3														
195 **Memphis**	A-12	2,839	22	9	...	14	8	...	1	2	3	4	2	13
HAMILTON CO.	**Total**	**14,676**	**18**	**37**	**14**	**12**	**6**	...	...	**2**	**4**	**7**	**4**	**19**
Class 0	**Total**	11,023	10	7	6	3	1	...	...	...	...	1	1	4
Class 2														
196 **Hamilton**	G-17	2,018	5	17	4	5	4	...	...	1	2	3	2	9
197 Hico	G-17	1,635	3	13	4	4	1	...	...	1	2	3	1	6
HANSFORD CO.	**Total**	**1,354**	**19**	**2**	...	...	...	...	...	...	...	...	...	...
Class 0	**Total**	1,354	19	2	...	...	...	...	...	...	...	...	...	...
HARDEMAN CO.	**Total**	**12,487**	**43**	**26**	**4**	**20**	**4**	**1**	...	**4**	**6**	**10**	**2**	**11**
Class 0	**Total**	7,445	16	10	3	3	1	...	...	...	...	2	...	2
Class 2														
198 Chillicothe	B-15	1,351	13	10	1	9	1	1	...	3	2	3	2	4
Class 3														
199 **Quanah**	B-14	3,691	14	6	...	8	2	...	...	1	4	5	...	5
HARDIN CO.	**Total**	**15,983**	**42**	**1**	**16**	**25**	**8**	...	...	**5**	**2**	**8**	**1**	**9**

Bold Face Type Designates County Seat.
★ Designates State Capital.

¶ Designates Unincorporated Place (Shown only when County Seat.)
† Excepting County Seat Shown Separately.

TEXAS—Continued

Explanation

Class 0—Incorporated Places under 500 Population and Unincorporated Places of All Sizes.
Class 1—Incorporated Places 500 to 1,000 Population. (Printed in Brown on Map).
Class 2—Incorporated Places 1,000 to 2,500 Population. (Printed in Red on Map).

Explanation

Class 3—Incorporated Places 2,500 to 10,000 Population. (Printed in Green on Map).
Class 4—Incorporated Places 10,000 to 25,000 Population. (Printed in Blue on Map).
Class 5—Incorporated Places over 25,000 Population. (Printed in Black on Map).

Map Key No.	Location on Map	Population	Woman's World Circulation: Town	Woman's World Circulation: R.F.D.	Gen'l Stores	Grocers	Dry Goods	Clothing	Boots & Shoes	Hardware	Furniture	Drugs	Jewelry	Autos & Garages
HARDIN CO.—Continued														
Class 0†	**Total**	**10,935**	**32**	**1**	**11**	**11**	**4**	...	...	**2**	**1**	**5**	...	**3**
Class 1														
200 **Kountze¶**	**J-25**	610	5	.....	4	2	.	...	...	...	...	1	...	3
Class 2														
201 Grayburg	J-24	1,406	.....	.....	(St	ore	s in	clu	ded	in	uni	nc.	tow	ns)
Class 3														
202 Sour Lake	J-25	3,032	5	.....	1	12	4	...	...	3	1	2	1	3
HARRIS CO.	**Total**	**186,667**	**314**	**61**	**82**	**817**	**76**	**52**	**29**	**21**	**56**	**142**	**41**	**176**
Class 0	**Total**	**41,246**	**122**	**10**	**51**	**48**	**12**	.	**1**	**5**	**6**	**10**	**2**	**25**
Class 1														
203 Independence Heights	K-23	715	(See H	ouston)	(Se	e H	ous	ton	for	Sto	res)			
204 La Porte	K-24	889	8	1	2	5	2	...	...	3	...	1	1	3
Class 2														
205 Harrisburg	K-23	1,461	4	.....	4	6	2	...	...	...	...	2	...	5
Class 3														
206 Magnolia Park	K-23	4,080	(See H	ouston)	(Se	e H	ous	ton	for	Sto	res)			
Class 5														
207 **Houston**	K-23	138,276	180	50	25	758	60	52	28	13	50	129	38	143
HARRISON CO.	**Total**	**43,565**	**88**	**24**	**69**	**105**	**9**	**3**	**2**	**4**	**5**	**10**	...	**7**
Class 0	**Total**	**29,294**	**12**	**1**	**44**	**12**	**1**	...	...	...	...	**4**	...	**1**
Class 4														
208 **Marshall**	E-25	14,271	76	23	25	93	8	3	2	4	5	6	...	6
HARTLEY CO.	**Total**	**1,109**	**10**	.....	**3**	**2**	...	...	...	...	...	**2**	...	**3**
Class 0†	**Total**	589	8	.....	1	1	...	...	...	...	...	1	...	1
209 **Channing¶**	C- 2	462	2	.....	2	1	...	...	...	...	...	1	...	2
Class 3														
102 Dalhart (See also Dallam Co.)	B- 2	58	(See Dal	lam Co.)	(Se	e D	alla	m C	o. f	or S	tore	s)		
HASKELL CO.	**Total**	**14,193**	**29**	**52**	**2**	**18**	**3**	...	...	**3**	**2**	**7**	**1**	**8**
Class 0	**Total**	**11,003**	**13**	**14**	...	4	...	...	...	...	...	1	...	1
Class 1														
210 Rule	E-14	890	8	18	2	8	...	...	...	...	1	3	..	4
Class 2														
211 **Haskell**	E-14	2,300	8	20	...	6	3	...	...	3	1	3	1	3
HAYS CO.	**Total**	**15,920**	**52**	**22**	**18**	**31**	**11**	...	...	**4**	**3**	**7**	**2**	**18**
Class 0	**Total**	10,649	27	10	10	7	...	...	...	1	...	2	...	5
Class 1														
212 Kyle	K-18	744	3	6	5	7	...	...	...	...	...	1	..	4
Class 3														
213 San Marcos	K-17	4,527	22	6	3	17	11	...	...	3	3	4	2	9
HEMPHILL CO.	**Total**	**4,280**	**80**	**1**	**3**	**7**	**3**	...	...	**2**	**2**	**2**	...	**13**
Class 0	**Total**	2,093	14	.....	3	1	...	...	...	...	...	...	...	2
Class 2														
214 Canadian	B- 6	2,187	66	1	...	6	3	...	...	2	2	2	...	11
HENDERSON CO.	**Total**	**28,327**	**37**	**41**	**36**	**44**	**8**	**2**	**1**	**4**	**1**	**11**	...	**15**
Class 0	**Total**	25,151	23	23	30	22	4	...	...	2	...	7	...	6
Class 3														
215 **Athens**	F-22	3,176	14	18	6	22	4	2	1	2	1	4	...	9
HIDALGO CO.	**Total**	**38,110**	**127**	**24**	**72**	**73**	**25**	...	**1**	**13**	**8**	**22**	**5**	**38**
Class 0	**Total**	19,765	11	1	23	5	...	...	...	...	...	1	...	1
Class 2														
216 Donna	O- 4	1,579	20	3	8	13	2	...	...	2	...	3	...	4
217 **Edinburg**	O- 4	1,406	7	.....	8	3	...	...	...	...	...	3	...	3
218 Pharr	O- 4	1,565	6	1	5	5	4	...	...	1	1	2	...	5
219 San Juan	O- 4	1,203	10	.....	2	4	1	...	...	1	...	2	...	3
Class 3														
220 McAllen	O- 4	5,331	25	5	6	11	8	...	...	3	6	6	1	7
221 Mercedes	O- 4	3,414	39	9	6	20	7	...	1	3	...	2	2	5
222 Mission	O- 4	3,847	9	5	14	12	3	...	...	3	1	3	2	10
HILL CO.	**Total**	**43,332**	**82**	**81**	**20**	**93**	**25**	...	**2**	**16**	**8**	**23**	**5**	**40**
Class 0	**Total**	31,072	41	27	13	31	8	...	...	3	...	8	...	11
Class 1														
223 Mount Calm	G-20	626	2	8	...	5	2	...	...	2	1	2	...	3
Class 2														
224 Hubbard	G-20	2,072	11	12	2	13	5	...	...	2	2	4	2	6
225 Itasca	F-19	1,599	12	5	...	6	4	...	...	4	2	3	1	3
226 Whitney	G-19	1,011	5	13	5	3	1	...	...	2	1	2	...	4
Class 3														
227 **Hillsboro**	G-19	6,952	11	16	...	35	5	...	2	3	2	4	2	13
HOCKLEY CO.	**Total**	**137**	3	.....	...	...	...	...	...	...	...	...	...	...
Class 0	**Total**	137	3	.....	...	...	...	...	...	...	...	...	...	...
HOOD CO.	**Total**	**8,759**	**15**	**8**	**18**	**12**	**2**	...	...	**3**	**2**	**6**	...	**7**
HOOD CO.—Continued														
Class 0	**Total**	**7,395**	**12**	**2**	**16**	**8**	...	..	..	**1**	...	**4**	..	**3**
Class 2														
228 **Granbury**	F-18	1,364	3	6	2	4	2	...	...	2	2	2	..	4
HOPKINS CO.	**Total**	**34,791**	**52**	**38**	**45**	**66**	**7**	**3**	**5**	**5**	**3**	**12**	**4**	**18**
Class 0	**Total**	**27,461**	**23**	**15**	**32**	**11**	**1**	..	...	...	...	**2**	...	**4**
Class 1														
229 Como	E-22	827	4	.....	3	9	.	...	...	.	2	...	3	...	2
230 Cumby	D-22	945	5	1	4	4	...	...	...	...	...	...	1	1	2
Class 3														
231 **Sulphur Springs**	D-22	5,558	20	22	6	42	6	3	5	3	3	6	3	10
HOUSTON CO.	**Total**	**28,601**	**22**	**21**	**48**	**30**	**6**	...	...	**4**	**2**	**10**	**1**	**5**
Class 0	**Total**	24,915	16	14	29	12	...	...	...	...	...	**2**	...	..
Class 1														
232 Lovelady	H-22	625	1	2	8	3	...	...	...	1	...	3	1	2
Class 3														
233 **Crockett**	H-23	3,061	5	5	11	15	6	...	...	3	2	5	...	3
HOWARD CO.	**Total**	**6,962**	**29**	**3**	**3**	**12**	**7**	...	...	**1**	**2**	**3**	**1**	**9**
Class 0	**Total**	2,689	12	.....	1	1	...	...	...	...	...	1	..	2
Class 3														
234 Big Spring	F-11	4,273	17	3	2	11	7	...	...	1	2	2	1	7
HUDSPETH CO.	**Total**	**962**	**6**	.....	**6**	**5**	...	...	...	...	...	**2**	..	**3**
Class 0†	**Total**	481	1	.....	2	3	...	...	...	...	...	...	...	1
235 **Sierra Blanca¶**	H- 3	481	5	.....	4	2	...	...	...	...	...	2	.	2
HUNT CO.	**Total**	**50,350**	**100**	**55**	**48**	**113**	**21**	**7**	**6**	**14**	**11**	**33**	**5**	**34**
Class 0	**Total**	28,492	10	6	22	28	2	...	...	...	...	10	.	1
Class 1														
236 Campbell	D-22	583	3	5	1	4	1	...	...	2	...	2	.	2
237 Peniel	D-21	571	2	.....	1	...	...	...	...	...	...	...	.	1
238 Quinlan	E-21	580	.....	3	10	4	...	...	1	...	...	2	.	3
Class 2														
239 Celeste	D-21	1,022	9	8	...	6	2	...	...	1	...	2	..	4
240 Lone Oak	E-22	1,017	2	7	2	9	2	...	...	2	...	1	..	2
241 Wolfe City	D-22	1,859	15	12	1	12	3	...	...	2	...	2	..	3
Class 3														
242 Commerce	D-22	3,842	14	4	6	21	3	1	2	1	3	3	2	4
Class 4														
243 **Greenville**	E-22	12,384	45	10	5	29	8	6	3	6	8	11	3	14
HUTCHINSON CO.	**Total**	**721**	**5**	.....	**3**	**1**	...	...	...	...	...	...	**1**	..	**1**
Class 0†	**Total**	621	.....	.....	2	1	...	...	...	...	...	...	...	...	...
244 **Plemons¶**	C- 4	100	5	.....	1	...	...	...	...	...	...	...	1	..	1
IRION CO.	**Total**	**1,610**	**15**	.....	**4**	**8**	**2**	...	...	**4**	**2**	**1**	..	**4**
Class 0†	**Total**	1,281	13	.....	3	8	2	...	...	4	2	1	...	3
245 **Sherwood¶**	H-12	329	2	.....	1	...	...	...	...	...	...	...	...	...	**1**
JACK CO.	**Total**	**9,863**	**36**	**6**	**19**	**12**	**2**	...	...	**3**	**2**	**4**	**1**	**7**
Class 0	**Total**	8,490	21	2	18	6	...	...	...	1	...	2	...	3
Class 2														
246 Jacksboro	E-17	1,373	15	4	1	6	2	...	...	2	2	2	1	4
JACKSON CO.	**Total**	**11,244**	**22**	**7**	**9**	**16**	**6**	...	...	**3**	**1**	**5**	**2**	**10**
Class 0†	**Total**	9,028	9	2	7	4	...	...	...	...	...	1	...	4
Class 1														
247 Ganado	M-21	716	3	1	2	3	...	...	...	1	...	2	1	2
Class 2														
248 **Edna¶**	M-20	1,500	10	4	...	9	6	...	...	2	1	2	1	4
JASPER CO.	**Total**	**15,569**	**24**	.....	**27**	**12**	**3**	...	...	**2**	...	**5**	**1**	**5**
Class 0†	**Total**	12,404	15	.....	13	2	...	...	...	...	...	...	...	...	1
Class 2														
249 **Jasper¶**	I-26	2,000	3	.....	10	9	2	...	...	1	...	2	...	3
250 Kirbyville	I-26	1,165	6	.....	4	1	1	...	...	1	...	3	1	1
JEFF DAVIS CO.	**Total**	**1,445**	**4**	.....	**6**	**4**	...	...	...	...	...	**2**	...	**2**
Class 0†	**Total**	845	3	.....	3	3	...	...	...	...	...	1	...	1
Class 1														
251 **Fort Davis¶**	J- 6	600	1	.....	3	1	...	...	...	...	...	1	...	1
JEFFERSON CO.	**Total**	**73,120**	**113**	**13**	**14**	**266**	**42**	**4**	**12**	**6**	**17**	**42**	**16**	**36**
Class 0	**Total**	10,447	24	.....	10	9	3	...	...	...	1	4	...	2
Class 4														
252 Port Arthur	K-26	22,251	46	5	2	92	21	2	6	3	7	14	9	12
Class 5														
253 **Beaumont**	J-25	40,422	43	8	2	165	18	2	6	3	9	24	7	22
JIM HOGG CO.	**Total**	**1,914**	8	.....	9	5	...	...	...	1	...	...	...	**3**

Bold Face Type Designates County Seat.
★ Designates State Capital.

¶ Designates Unincorporated Place (Shown only when County Seat.)
† Excepting County Seat Shown Separately.

N

TEXAS—Continued

Explanation

Class 0—Incorporated Places under 500 Population and Unincorporated Places of All Sizes.
Class 1—Incorporated Places 500 to 1,000 Population. (Printed in Brown on Map).
Class 2—Incorporated Places 1,000 to 2,500 Population. (Printed in Red on Map).
Class 3—Incorporated Places 2,500 to 10,000 Population. (Printed in Green on Map).
Class 4—Incorporated Places 10,000 to 25,000 Population. (Printed in Blue on Map).
Class 5—Incorporated Places over 25,000 Population. (Printed in Black on Map).

Map Key No.	Location on Map	Population	Woman's World Circulation: Town	Woman's World Circulation: R.F.D.	Gen'l Stores	Grocers	Dry Goods	Clothing	Boots & Shoes	Hardware	Furniture	Drugs	Jewelry	Autos & Garages
JIM HOGG CO.—Continued														
	Class 0†.....Total	1,404			1									
	Class 1													
254	**Hebbronville¶**.....M- 3	510	8		8	5				1				3
	JIM WELLS CO.....Total	**6,587**	**25**	**1**	**10**	**17**	**4**			**2**		**2**	**1**	**6**
	Class 0.....Total	4,707	14	1	7	5						1		2
	Class 2													
255	**Alice**.....O-17	1,880	11		3	12	4			2		1	1	4
	JOHNSON CO.....Total	**37,286**	**54**	**63**	**15**	**83**	**18**	**3**	**3**	**9**	**9**	**17**	**3**	**23**
	Class 0.....Total	21,256	13	24	13	12	3			2	1	5		4
	Class 1													
256	Venus.....F-19	842	6	1		4	2			2	1	2		2
	Class 2													
257	Alvarado.....F-19	1,284	6	10		7	3			2	2	3	1	4
258	Grand View.....F-19	1,084	7	9	2	3					1	2	1	4
	Class 4													
259	**Cleburne**.....F-19	12,820	22	19		57	10	3	3	3	4	5	1	9
	JONES CO.....Total	**22,323**	**44**	**59**	**11**	**36**	**17**	**1**		**5**	**7**	**13**	**2**	**18**
	Class 0.....Total	15,561	11	18	7	5	1					3		3
	Class 2													
260	Hamlin.....E-13	1,633	13	14	1	9	5			2	3	3	1	4
261	**Anson**.....E-14	1,425	10	15	1	7	6	1		2	2	3		3
	Class 3													
262	Stamford.....E-14	3,704	10	12	2	15	5			1	2	4	1	8
	KARNES CO.....Total	**19,049**	**35**	**11**	**30**	**21**	**8**		**1**	**8**	**2**	**11**	**3**	**14**
	Class 0.....Total	15,177	6		13	3						4		5
	Class 1													
263	**Karnes City**.....M-18	787	5	3	4	4	1			2		1	1	3
	Class 2													
264	Kenedy.....M-18	2,015	9	5	9	9	3			5	1	3	2	3
265	Runge.....M-18	1,070	15	3	4	5	4		1	1	1	3		3
	KAUFMAN CO.....Total	**41,276**	**60**	**82**	**42**	**96**	**18**	**2**	**3**	**11**	**12**	**20**	**7**	**31**
	Class 0.....Total	29,081	33	44	33	36	7			4	2	8		5
	Class 2													
266	Forney.....E-21	1,345	2	7	3	13	2		1	2	1	3		5
	Class 3													
267	**Kaufman**.....F-21	2,501	5	12	2	11	4	1		1	3	3	3	5
268	Terrell.....E-21	8,349	20	19	4	36	5	1	2	4	6	6	4	16
	KENDALL CO.....Total	**4,779**	**24**	**3**	**10**	**8**	**5**			**3**	**2**	**4**		**6**
	Class 0.....Total	3,626	6	1	6	3	2			2	1	3		3
	Class 2													
269	**Boerne**.....K-16	1,153	18	2	4	5	3			1	1	1		3
	KENT CO.....Total	**3,335**	**20**	**2**	**8**	**4**				**2**	**1**	**4**		**5**
	Class 0†.....Total	3,125	17	2	6	4				2	1	3		4
270	**Clairemont¶**.....D-12	210	3		2							1		1
	KERR CO.....Total	**5,842**	**39**		**12**	**14**				**1**	**1**	**6**	**1**	**11**
	Class 0.....Total	3,489	16		4	4				1		2		3
	Class 2													
271	**Kerrville**.....K-15	2,353	23		8	10					1	4	1	8
	KIMBLE CO.....Total	**3,581**	**16**	**1**	**6**	**6**	**1**			**1**	**1**	**4**	**1**	**3**
	Class 0†.....Total	3,038	10		4	4						2		
	Class 1													
272	**Junction¶**.....J-14	543	6	1	2	2	1			1	1	2	1	3
	KING CO.....Total	**655**	**4**	**1**	**3**									
	Class 0†.....Total	355	3		2									
273	**Guthrie¶**.....D-13	300	1	1	1									
	KINNEY CO.....Total	**3,746**	**10**		**3**	**2**	**2**					**2**		**2**
	Class 0†.....Total	2,116												
	Class 2													
274	**Brackettville¶**.....L-13	1,630	10		3	2	2					2		2
	KLEBERG CO.....Total	**7,837**	**20**	**4**	**9**	**16**	**5**			**1**	**3**	**5**	**1**	**7**
	Class 0.....Total	3,067	1	1	3					1		1		2
	Class 3													
275	**Kingsville**.....P-18	4,770	19	3	6	16	5				3	4	1	5
	KNOX CO.....Total	**9,240**	**35**	**23**	**7**	**24**	**9**			**8**		**10**	**2**	**13**
	Class 0†.....Total	6,517	15	1	2	6	2			2		3		4
276	**Benjamin¶**.....D-14	413	5		1		1			1		1		1
	Class 1													
277	Goree.....D-14	614	7	8		7	2			2		2		2
278	Knox City.....D-14	698	6	5	2	4	1			1		2	1	4
	KNOX CO.—Continued													
279	Munday.....D-14	998	2	9	2	7	3			2		2	1	2
	LAMAR CO.....Total	**55,742**	**75**	**62**	**63**	**111**	**11**	**2**	**2**	**9**	**9**	**14**	**5**	**20**
	Class 0.....Total	38,912	34	31	59	17	1			2		3		8
	Class 1													
280	Blossom.....C-23	969	3	3	2	5				1		2		2
281	Deport.....D-23	821	2	3	1	4	4			2	1	2	1	2
	Class 4													
282	**Paris**.....C-23	15,040	36	25	1	85	6	2	2	4	8	7	4	8
	LAMB CO.....Total	**1,175**	**6**		**3**	**2**						**2**		**3**
	Class 0†.....Total	1,091	4		2	2						2		1
283	**Olton¶**.....B- 9	84	2		1									2
	LAMPASAS CO.....Total	**8,800**	**41**	**19**	**10**	**20**	**2**			**5**	**3**	**6**	**3**	**16**
	Class 0.....Total	5,698	9	4	4	6						1		3
	Class 1													
284	Lometa.....H-17	995	7	6	2	6				2	1	2	1	5
	Class 2													
285	**Lampasas**.....I-17	2,107	25	9	4	8	2			3	2	3	2	8
	LA SALLE CO.....Total	**4,821**	**15**		**12**	**14**	**3**	**1**				**3**	**1**	**3**
	Class 0.....Total	3,763	14		9	8						1		2
	Class 2													
286	**Cotulla**.....N-15	1,058	1		3	6	3	1				2	1	1
	LAVACA CO.....Total	**28,964**	**59**	**39**	**26**	**51**	**7**		**2**	**4**	**5**	**11**	**3**	**11**
	Class 0.....Total	22,349	15	6	14	3						1		2
	Class 2													
287	**Hallettsville**.....L-20	1,444	8	10	6	14	3		1	3	2	4	1	1
288	Shiner.....L-19	1,300	7	11	4	4			1	1	2	1		2
	Class 3													
289	Yoakum (See also De Witt Co.).....L-19	3,871	29	12	2	30	4				1	5	2	6
	LEE CO.....Total	**14,014**	**20**	**18**	**20**	**17**	**2**			**4**		**7**		**7**
	Class 0.....Total	11,764	5	4	13	4				3		2		
	Class 1													
290	Lexington.....J-20	600	8	11	5	4						2		2
	Class 2													
291	**Giddings**.....J-20	1,650	7	3	2	9	2			1		3		5
	LEON CO.....Total	**18,286**	**21**	**17**	**55**	**34**	**6**		**2**	**1**	**3**	**14**	**1**	**14**
	Class 0†.....Total	15,254	10	10	29	13				1	2	6		5
	Class 1													
292	Buffalo.....H-22	510	4	5	3	4	1					1		3
293	**Centerville¶**.....H-22	760	4		5	2			1			2		1
294	Normangee.....I-22	662	2	2	9	3			1			2	1	4
	Class 2													
295	Oakwood.....H-22	1,100	1		9	12	5				1	3		1
	LIBERTY CO.....Total	**14,637**	**31**	**5**	**27**	**18**	**10**			**5**	**2**	**10**	**2**	**16**
	Class 0.....Total	13,520	28	4	24	15	7			4	2	8	1	13
	Class 2													
296	**Liberty**.....J-24	1,117	3	1	3	3	3			1		2	1	3
	LIMESTONE CO.....Total	**33,283**	**70**	**34**	**42**	**156**	**33**	**3**	**2**	**13**	**10**	**38**	**7**	**39**
	Class 0.....Total	25,180	3	5	23	13						4		1
	Class 1													
297	Coolidge.....G-20	880	4	6	2	10	3			2	1	4		2
298	Kosse.....H-20	872	1	4	3	8	1			2	1	3		3
299	Tehuacana.....G-20	614	4		1	10	1		1		1	1		3
300	Thornton.....H-21	733	8	10	6	4						1		2
	Class 2													
301	**Groesbeck**.....H-21	1,522	29	8	2	9	6			2		4	1	7
	Class 3													
302	Mexia.....G-20	3,482	21	1	5	102	22	3	1	7	7	21	6	21
	LIPSCOMB CO.....Total	**3,684**	**50**	**10**	**11**	**3**	**1**			**6**	**4**	**8**		**10**
	Class 0†.....Total	2,735	23	9	5					5	3	5		5
303	**Lipscomb¶**.....B- 6	261	11		2	1						1		1
	Class 1													
304	Higgins.....B- 6	688	16	1	4	2	1			1	1	2		4
	LIVE OAK CO.....Total	**4,171**	**39**	**4**	**14**	**4**				**1**		**4**		**3**
	Class 0†.....Total	3,904	33	2	10	3				1		2		2
305	**George West¶**.....N-17	267	6	2	4	1						2		1
	LLANO CO.....Total	**5,360**	**39**	**1**	**8**	**14**	**3**			**3**	**2**	**4**	**1**	**7**
	Class 0.....Total	3,715	19		6	6						1		1
	Class 2													
306	**Llano**.....I-16	1,645	20	1	2	8	3			3	2	3	1	6

Bold Face Type Designates County Seat.
★ Designates State Capital.
¶ Designates Unincorporated Place (Shown only when County Seat).
† Excepting County Seat Shown Separately.

TEXAS—Continued

Explanation

Class 0—Incorporated Places under 500 Population and Unincorporated Places of All Sizes.
Class 1—Incorporated Places 500 to 1,000 Population. (Printed in Brown on Map).
Class 2—Incorporated Places 1,000 to 2,500 Population. (Printed in Red on Map).
Class 3—Incorporated Places 2,500 to 10,000 Population. (Printed in Green on Map).
Class 4—Incorporated Places 10,000 to 25,000 Population. (Printed in Blue on Map).
Class 5—Incorporated Places over 25,000 Population. (Printed in Black on Map).

Map Key No.		Location on Map	Population	Woman's World Circulation		Gen'l Stores	Grocers	Dry Goods	Clothing	Boots & Shoes	Hardware	Furniture	Drugs	Jewelry	Autos & Garages
				Town	R.F.D.										
	LOVING CO.	**Total**	**82**												
	Class 0	**Total**	82												
	LUBBOCK CO.	**Total**	**11,096**	**56**	**18**	**6**	**34**	**13**			**4**	**8**	**9**	**3**	**20**
	Class 0	**Total**	5,520	15		3	2	1					4		4
	Class 2														
307	Slaton	D–11	1,525	20	6	1	7	6			2	3	1	2	4
	Class 3														
308	**Lubbock**	D–10	4,051	21	12	2	25	6			2	5	4	1	12
	LYNN CO.	**Total**	**4,751**	**19**	**12**	**8**	**5**	**2**				**1**	**1**		**4**
	Class 0	**Total**	3,965	10	6	2	1	1							
	Class 1														
309	**Tahoka**	D–10	786	9	6	6	4	1				1	1		4
	MC CULLOCH CO.	**Total**	**11,020**	**47**	**10**	**19**	**16**	**8**			**2**	**1**	**4**	**2**	**7**
	Class 0	**Total**	8,823	37	4	15	6						2		3
	Class 2														
310	**Brady**	I–15	2,197	10	6	4	10	8			2	1	2	2	4
	MC LENNAN CO.	**Total**	**82,921**	**106**	**116**	**43**	**262**	**49**	**11**	**6**	**16**	**20**	**56**	**15**	**69**
	Class 0	**Total**	35,927	22	20	27	24	5			4	2	6		11
	Class 1														
311	Crawford	H–19	573	4	5	3	4						1		1
	Class 2														
312	McGregor	H–19	2,081	6	10		10	3			2	2	2	2	5
313	Moody	H–19	1,106	4	6	2	7	2			2		2		3
314	West	G–19	1,629	3	14	1	9	3			2	2	4	3	5
	Class 3														
315	Mart	H–19	3,105	10	9	3	9	8	1		1	2	4	1	4
	Class 5														
316	**Waco**	H–19	38,500	57	52	7	199	28	10	6	5	12	37	9	40
	MC MULLEN CO.	**Total**	**952**	**1**		**4**	**1**						**1**		
	Class 0†	**Total**	427			2									
	Class 1														
317	**Tilden¶**	N–17	525	1		2	1						1		
	MADISON CO.	**Total**	**11,956**	**12**	**6**	**19**	**8**	**5**			**1**	**1**	**4**		**5**
	Class 0	**Total**	10,877	6	6	15							2		
	Class 2														
318	**Madisonville**	I–22	1,079	6		4	8	5			1	1	2		5
	MARION CO.	**Total**	**10,886**	**13**	**11**	**19**	**15**	**1**	**1**	**1**	**2**	**1**	**2**	**2**	**1**
	Class 0	**Total**	8,337	2	2	8									
	Class 3														
319	**Jefferson**	–25	2,549	11	9	11	15	1	1	1	2	1	2	2	1
	MARTIN CO.	**Total**	**1,146**	**8**		**1**	**2**				**1**		**1**		**1**
	Class 2														
320	**Stanton¶**	G–10	1,146	8		1	2				1		1		1
	MASON CO.	**Total**	**4,824**	**33**		**5**	**7**	**1**		**1**	**4**		**2**	**1**	**8**
	Class 0†	**Total**	3,674	11		4	3				1				3
	Class 2														
321	**Mason¶**	I–15	1,150	22		1	4	1		1	3		2	1	5
	MATAGORDA CO.	**Total**	**16,589**	**39**	**5**	**30**	**29**	**10**			**7**	**3**	**11**	**2**	**13**
	Class 0	**Total**	11,800	26		29	10	5			5		6		4
	Class 2														
322	Palacios	M–21	1,335	7	5		6	2			1	1	2	1	4
	Class 3														
323	**Bay City**	M–21	3,454	6		1	13	3			1	2	3	1	5
	MAVERICK CO.	**Total**	**7,418**	**13**		**5**	**19**	**16**			**3**	**2**	**3**	**2**	**7**
	Class 0	**Total**	1,653												
	Class 3														
324	**Eagle Pass**	M–13	5,765	13		5	19	16			3	2	3	2	7
	MEDINA CO.	**Total**	**11,679**	**33**	**3**	**20**	**9**	**2**			**2**		**8**	**1**	**15**
	Class 0†	**Total**	8,195	22		10	1						3		9
	Class 1														
325	Devine	M–16	995	2		6	6				1		2		
	Class 2														
326	**Hondo¶**	L–15	2,489	9	3	4	2	2			1		3	1	6
	MENARD CO.	**Total**	**3,162**	**12**	**1**	**7**	**6**	**1**			**2**	**1**	**2**		**6**
	Class 0	**Total**	1,998	6		3	3								2
	Class 2														
327	**Menard**	I–14	1,164	6	1	4	3	1			2	1	2		4
	MIDLAND CO.	**Total**	**2,449**	**8**	**3**	**1**	**3**	**3**	**1**		**1**		**2**	**2**	**6**
	Class 0	**Total**	654												
	Class 2														
328	Midland	G– 9	1,795	8	3	1	3	3	1		1		2	2	6
	MILAM CO.	**Total**	**38,104**	**59**	**51**	**35**	**54**	**12**		**2**	**5**	**2**	**16**	**4**	**33**
	Class 0	**Total**	31,483	37	25	30	28	2			1		9	2	13
	Class 2														
329	Rockdale	I–19	2,323	12	18	2	7	4		1	1		2	1	7
	Class 3														
330	**Cameron**	I–20	4,298	10	8	3	19	6		1	3	2	5	1	13
	MILLS CO.	**Total**	**9,019**	**21**	**10**	**6**	**13**	**6**			**3**	**1**	**6**	**1**	**13**
	Class 0	**Total**	7,247	12	2	6	3	1					2		2
	Class 1														
331	Mullin	H–16	558	1	3		3	2					2		2
	Class 2														
332	**Goldthwaite**	H–17	1,214	8	5		7	3			3	1	2	1	9
	MITCHELL CO.	**Total**	**7,527**	**37**	**23**	**5**	**21**	**6**	**1**		**3**	**3**	**6**	**2**	**14**
	Class 0	**Total**	5,151	8		4	4						1		2
	Class 1														
333	Loraine	F–12	610	11	8	1	6	1			1	1	2		3
	Class 2														
334	**Colorado**	F–12	1,766	18	15		11	5	1		2	2	3	2	9
	MONTAGUE CO.	**Total**	**22,200**	**80**	**34**	**17**	**45**	**16**			**10**	**7**	**12**	**5**	**18**
	Class 0†	**Total**	16,330	25	17	14	9	4			1	2	2	1	3
335	**Montague¶**	D–18	284	3	5		1	1			1		2		2
	Class 1														
336	Saint Jo	C–18	985	6	2	1	9	5			2	2	2	1	2
	Class 2														
337	Nocona	C–18	1,422	11	6	2	9	2			2		2	2	4
	Class 3														
338	**Bowie**	D–18	3,179	35	4		17	4			4	3	4	1	7
	MONTGOMERY CO.	**Total**	**17,334**	**48**	**5**	**31**	**16**	**6**						**1**	**6**	**1**	**5**
	Class 0	**Total**	15,476	34	5	24	12	3						3		1
	Class 2														
339	**Conroe**	J–23	1,858	14		7	4	3					1	3	1	4
	MOORE CO.	**Total**	**571**	**5**		**2**								**2**		**2**
	Class 0†	**Total**	458													
340	**Dumas¶**	B– 3	113	5		2								2		2
	MORRIS CO.	**Total**	**10,289**	**40**	**14**	**22**	**7**	**1**			**4**		**5**	**1**	**4**
	Class 0	**Total**	8,559	13	8	7		1							
	Class 1														
341	**Dangerfield**	E–24	843	21	2	8	3				2		2		3
342	Naples	D–24	887	6	4	7	4				2		3	1	1
	MOTLEY CO.	**Total**	**4,107**	**35**		**4**	**7**	**1**			**3**		**4**		**8**
	Class 0	**Total**	3,415	20		3	4				1		2		4
	Class 1														
343	**Matador**	C–12	692	15		1	3	1			2		2		4
	NACOGDOCHES CO.	**Total**	**28,457**	**36**	**25**	**59**	**54**	**5**	**1**		**4**	**3**	**14**		**18**
	Class 0	**Total**	24,308	19	5	36	20				2	1	8		5
	Class 1														
344	Garrison	G–24	603	5	10	11	4						2		2
	Class 3														
345	**Nacogdoches**	G–24	3,546	12	10	12	30	5	1		2	2	4		11
	NAVARRO CO.	**Total**	**50,624**	**64**	**60**	**46**	**109**	**33**	**4**	**6**	**16**	**7**	**33**	**7**	**31**
	Class 0	**Total**	34,553	19	16	39	22	4			1		13		9
	Class 1														
346	Blooming Grove	G–20	898	2	5		4	3			2	1	2		2
347	Dawson	G–20	950	4	5	1	8	2			2		2		1
348	Frost	G–20	913				8	3		1	2		3		3
349	Rice	F–21	611	3	2	1	5	1					1	1	1
	Class 2														
350	Kerens	G–21	1,343	12	13	4	9	7			3	1	4		3
	Class 4														
351	**Corsicana**	F–21	11,356	24	19	1	53	13	4	5	6	5	8	6	12
	NEWTON CO.	**Total**	**12,196**	**18**		**27**	**7**				**1**		**4**		**3**
	Class 0†	**Total**	10,996	15		23	7				1		2		1
	Class 2														
352	**Newton¶**	I–26	1,200	3		4							2		2
	NOLAN CO.	**Total**	**10,868**	**36**	**13**	**10**	**30**	**8**		**1**	**3**	**3**	**10**	**4**	**26**
	Class 0	**Total**	5,482	8	1	8	4						3	1	15

Bold Face Type Designates County Seat.
★Designates State Capital.

¶ Designates Unincorporated Place (Shown only when County Seat.)
† Excepting County Seat Shown Separately.

TEXAS—Continued

Explanation

Class 0—Incorporated Places under 500 Population and Unincorporated Places of All Sizes.
Class 1—Incorporated Places 500 to 1,000 Population. (Printed in Brown on Map).
Class 2—Incorporated Places 1,000 to 2,500 Population. (Printed in Red on Map).

Explanation

Class 3—Incorporated Places 2,500 to 10,000 Population. (Printed in Green on Map).
Class 4—Incorporated Places 10,000 to 25,000 Population. (Printed in Blue on Map).
Class 5—Incorporated Places over 25,000 Population. (Printed in Black on Map).

Map Key No.		Location on Map	Population	Woman's World Circulation: Town	Woman's World Circulation: R.F.D.	Gen'l Stores	Grocers	Dry Goods	Clothing	Boots & Shoes	Hardware	Furniture	Drugs	Jewelry	Autos & Garages
	NOLAN CO.—Continued														
	Class 2														
353	Roscoe	F-12	1,079	4	1	2	6	2	...	...	1	1	2	...	3
	Class 3														
354	Sweetwater	F-13	4,307	24	11	...	20	6	.	1	2	2	5	3	8
	NUECES CO.	**Total**	**22,807**	**58**	**17**	**11**	**64**	**14**	**6**	**2**	**5**	**6**	**14**	**7**	**23**
	Class 0	Total	11,337	13	5	9	6	3		..	2	...	2	1	4
	Class 1														
355	Robstown	O-18	948	19	4	..	5	5	4	.	1	3	4	...	4
	Class 4														
356	Corpus Christi	O-19	10,522	26	8	2	53	6	2	2	2	3	8	6	15
	OCHILTREE CO.	**Total**	**2,331**	**16**	**1**	**4**	...	...	...	...	...	...	...	...	...
	Class 0†	Total	1,818	16	1	4	...	...	...	...	...	...	...	...	...
	Class 1														
357	Ochiltree¶	B- 5	513	...	...	(St	ores	inc	lude	d in	uni	nco	r. t	ow	ns)
	OLDHAM CO.	**Total**	**709**	**7**	...	**6**	**3**	...	...	...	**2**	...	**3**	...	**2**
	Class 0†	Total	196	5	...	3	2	...	...	...	1	...	2	...	1
	Class 1														
358	Vega¶	D- 2	513	2	...	3	1	...	...	...	1	...	1	...	1
	ORANGE CO.	**Total**	**15,379**	**27**	**9**	**14**	**79**	**16**	**1**	**1**	**2**	**5**	**8**	**4**	**20**
	Class 0	Total	6,167	3	...	4	2	...	...	...	...	...	1	...	1
	Class 3														
359	Orange	J-26	9,212	24	9	10	77	16	1	1	2	5	7	4	19
	PALO PINTO CO.	**Total**	**23,431**	**48**	**11**	**26**	**70**	**8**	...	**3**	**7**	**6**	**19**	**5**	**26**
	Class 0†	Total	12,602	19	6	18	20	3	...	...	2	2	8	..	8
360	Palo Pinto¶	E-17	482	...	...	3	...	...	...	...	...	...	...	...	2
	Class 2														
361	Strawn	F-16	2,457	9	1	4	5	...	...	...	...	1	2	2	6
	Class 3														
362	Mineral Wells	E-17	7,890	20	4	1	45	5	...	3	5	3	9	3	10
	PANOLA CO.	**Total**	**21,755**	**31**	**9**	**59**	**17**	**4**	...	...	**1**	**2**	**7**	**2**	**7**
	Class 0	Total	20,389	18	3	48	8	1	...	...	...	1	4	..	3
	Class 2														
363	Carthage	F-25	1,366	13	6	11	9	3	...	...	1	1	3	2	4
	PARKER CO.	**Total**	**23,382**	**46**	**38**	**21**	**40**	**9**	...	...	**9**	**5**	**10**	**3**	**14**
	Class 0	Total	17,179	15	23	18	12	3	...	...	4	1	6	1	6
	Class 3														
364	Weatherford	E-18	6,203	31	15	3	28	6	...	...	5	4	4	2	8
	PARMER CO.	**Total**	**1,699**	**12**	...	**1**	**9**	**1**	...	...	**2**	..	**1**	..	**7**
	Class 0†	Total	1,199	6	...	1	4	...	...	...	1	...	...	...	4
	Class 1														
365	Farwell¶	B- 8	500	6	...	...	5	1	...	...	1	...	1	...	3
	PECOS CO.	**Total**	**3,857**	**19**	...	**7**	**4**	**1**	...	...	...	...	**2**	**1**	**6**
	Class 0	Total	2,560	12	...	6	1	...	...	...	...	...	...	...	3
	Class 2														
366	Fort Stockton	I- 8	1,297	7	...	1	3	1	...	...	...	...	2	1	3
	POLK CO.	**Total**	**16,784**	**52**	...	**24**	**4**	**1**	...	**1**	**1**	...	**3**	**1**	**6**
	Class 0	Total	15,856	41	...	19	...	...	...	...	...	...	1	...	3
	Class 1														
367	Livingston	I-24	928	11	...	5	4	1	...	1	1	...	2	1	3
	POTTER CO.	**Total**	**16,710**	**146**	**4**	**4**	**71**	**9**	**4**	**2**	**3**	**10**	**14**	**8**	**35**
	Class 0	Total	1,216	...	...	1	2	...	...	...	...	...	...	...	...
	Class 4														
368	Amarillo	D- 3	15,494	146	4	3	69	9	4	2	3	10	14	8	35
	PRESIDIO CO.	**Total**	**12,202**	**32**	**2**	**13**	**25**	**4**	...	...	**1**	**3**	**2**	**5**	
	Class 0	Total	8,649	6	...	9	1	...	...	...	...	...	...	...	...
	Class 3														
369	Marfa	J- 5	3,553	26	2	4	24	4	...	...	...	1	3	2	5
	RAINS CO.	**Total**	**8,099**	**9**	**15**	**8**	**7**	**2**	...	...	**1**	...	**2**	...	**1**
	Class 0†	Total	7,409	4	5	3	2	...	...	...	...	...	...	...	...
	Class 1														
370	Emory¶	E-22	690	5	10	5	5	2	...	...	1	...	2	...	1
	RANDALL CO.	**Total**	**3,675**	**20**	**4**	**3**	**6**	**2**	...	...	**1**	**2**	**3**	**2**	**7**
	Class 0	Total	2,057	...	...	2	...	...	...	...	...	...	...	...	1
	Class 2														
371	Canyon	D- 3	1,618	20	4	1	6	2	...	...	1	2	3	2	6

Map Key No.		Location on Map	Population	Woman's World Circulation: Town	Woman's World Circulation: R.F.D.	Gen'l Stores	Grocers	Dry Goods	Clothing	Boots & Shoes	Hardware	Furniture	Drugs	Jewelry	Autos & Garages
	REAGAN CO.	**Total**	**377**	**2**	**2**	**3**	...	...	...	...	...	...	...	...	**2**
	Class 0†	Total	216	2	2	2	...	...	...	...	...	...	...	...	1
372	Stiles¶	H-11	161	....	.....	1	...	...	...	...	...	...	...	...	1
	REAL CO.	**Total**	**1,461**	**7**	**5**	**9**	**3**	...	...	...	**2**	...	**2**	..	**3**
	Class 0†	Total	1,135	5	5	6	1	...	...	...	1	...	1	...	2
373	Leakey¶	K-14	326	2	.....	3	2	...	...	...	1	...	1	...	1
	RED RIVER CO.	**Total**	**35,829**	**78**	**30**	**66**	**38**	**11**	...	...	**7**	**5**	**12**	**2**	**11**
	Class 0	Total	32,443	50	11	59	27	6	...	...	4	3	9	...	4
	Class 3														
374	Clarksville	C-24	3,386	28	19	7	11	5	...	...	3	2	3	2	7
	REEVES CO.	**Total**	**4,457**	**22**	.....	**10**	**5**	**4**	...	...	**2**	**1**	**4**	**3**	**11**
	Class 0	Total	3,012	3	.....	9	2	1	...	...	...	...	2	...	4
	Class 2														
375	Pecos	H- 7	1,445	19	.....	1	3	3	...	...	2	1	2	3	7
	REFUGIO CO.	**Total**	**4,050**	**20**	.....	**10**	**6**	...	...	...	**1**	**3**	...		**4**
	Class 0	Total	3,117	17	.....	8	5	...	...	...	...	...	2	...	1
	Class 1														
376	Refugio	N-19	933	3	.....	2	1	...	...	...	1	1	...		3
	ROBERTS CO.	**Total**	**1,469**	**8**	**3**	**2**	**4**	**2**	...	...	**1**	...	**2**	...	**2**
	Class 0	Total	534	.....	.....	1	1	...	...	...	...	...	...	...	..
	Class 1														
377	Miami	C- 5	935	8	3	1	3	2	...	...	1	...	2	...	2
	ROBERTSON CO.	**Total**	**27,933**	**51**	**18**	**20**	**42**	**18**	**1**	**2**	**7**	**2**	**14**	**2**	**13**
	Class 0	Total	21,962	23	7	13	8	3	...	...	1	...	4	...	3
	Class 2														
378	Calvert	I-20	2,099	4	4	1	16	7	1	...	2	1	4	1	4
379	Franklin	I-21	1,131	1	7	4	3	1	...	1	2	1	2	...	2
	Class 3														
380	Hearne	I-21	2,741	23	.....	2	15	7	...	1	2	...	4	1	4
	ROCKWALL CO.	**Total**	**8,591**	**15**	**14**	**9**	**17**	**6**	**1**	...	**6**	**1**	**9**	**1**	**8**
	Class 0	Total	5,914	2	.....	8	3	1	...	...	1	...	3	...	1
	Class 2														
381	Rockwall	E-21	1,388	7	3	...	9	2	1	...	3	...	3	...	2
382	Royse City	E-21	1,289	6	11	1	5	3	...	...	2	1	3	1	5
	RUNNELS CO.	**Total**	**17,074**	**67**	**50**	**13**	**26**	**11**	**1**	**2**	**6**	**3**	**7**	**3**	**10**
	Class 0	Total	11,945	14	.....	8	2	...	...	...	...	...	...	...	...
	Class 1														
383	Miles	H-13	853	7	8	3	3	2	...	...	2	...	2	...	3
	Class 2														
384	Winters	G-14	1,509	17	18	1	11	5	...	1	3	1	2	1	4
	Class 3														
385	Ballinger	G-14	2,767	29	24	1	10	4	1	1	1	2	3	2	3
	RUSK CO.	**Total**	**31,689**	**23**	**26**	**68**	**42**	**4**	...	**1**	**4**	**1**	**9**	**2**	**10**
	Class 0	Total	28,888	16	9	44	19	1	...	...	...	...	3	...	2
	Class 1														
386	Overton	F-24	528	1	6	9	7	..	...	...	...	...	2	...	1
	Class 2														
387	Henderson	F-24	2,273	6	11	15	16	3	...	1	4	1	4	2	7
	SABINE CO.	**Total**	**12,299**	**15**	.....	**27**	**10**	**3**	...	...	...	...	**5**	...	**6**
	Class 0†	Total	10,799	12	.....	23	6	2	...	...	...	...	2	...	2
388	Hemphill¶	H-26	400	3	.....	4	4	1	...	...	...	...	3	...	4
	Class 2														
389	East Mayfield	H-26	1,100	(See	H	emphill)	(Se	e H	e m	phil	l for	Sto	res)		
	SAN AUGUSTINE CO.	**Total**	**13,737**	**20**	**7**	**12**	**13**	**4**	...	...	**2**	...	**5**	...	**4**
	Class 0	Total	12,469	10	.....	9	1	...	...	...	...	...	3	...	1
	Class 2														
390	San Augustine	G-25	1,268	10	7	3	12	4	...	...	2	...	2	...	3
	SAN JACINTO CO.	**Total**	**9,867**	**11**	.....	**19**	**2**	...	...	...	...	...	**3**	...	**1**
	Class 0†	Total	9,248	10	.....	14	1	...	...	...	...	...	...	...	...
	Class 1														
391	Coldspring¶	I-23	619	1	.....	5	1	...	...	...	...	...	3	...	1
	SAN PATRICIO CO.	**Total**	**11,386**	**37**	**13**	**16**	**14**	**9**	...	**1**	**4**	**2**	**9**	**2**	**10**
	Class 0	Total	8,759	26	9	13	2	3	...	1	...	...	6	...	4
	Class 2														
392	Aransas Pass	O-19	1,569	5	.....	2	4	1	...	...	1	1	1	1	2
393	Sinton	O-19	1,058	6	4	1	8	5	...	...	3	1	2	1	4
	SAN SABA CO.	**Total**	**10,045**	**25**	**16**	**13**	**18**	**9**	...	...	**5**	**2**	**7**	**2**	**10**
	Class 0	Total	8,034	9	4	13	11	2	...	...	...	...	4	...	6

Bold Face Type Designates County Seat.
★ Designates State Capital.

¶ Designates Unincorporated Place (Shown only when County Seat).
† Excepting County Seat Shown Separately.

TEXAS—Continued

Explanation

Class 0—Incorporated Places under 500 Population and Unincorporated Places of All Sizes.
Class 1—Incorporated Places 500 to 1,000 Population. (Printed in Brown on Map).
Class 2—Incorporated Places 1,000 to 2,500 Population. (Printed in Red on Map).

Explanation

Class 3—Incorporated Places 2,500 to 10,000 Population. (Printed in Green on Map).
Class 4—Incorporated Places 10,000 to 25,000 Population. (Printed in Blue on Map).
Class 5—Incorporated Places over 25,000 Population. (Printed in Black on Map).

Map Key No.	Location on Map	Population	Woman's World Circulation: Town	Woman's World Circulation: R.F.D.	Gen'l Stores	Grocers	Dry Goods	Clothing	Boots & Shoes	Hardware	Furniture	Drugs	Jewelry	Autos & Garages
SAN SABA CO.—Continued														
	Class 2													
394 San Saba	H–16	2,011	16	12	...	7	7	...	...	5	2	3	2	4
SCHLEICHER CO.	**Total**	**1,851**	**5**	.....	**1**	**3**	..	..	...	**1**	...	**1**	...	**3**
Class 0†	**Total**	1,522	.....	.....	...	1	..	..	...	..	..	..	..	..
395 Eldorado¶	I–12	329	5	.....	1	2	..	..	...	1	..	1	..	3
SCURRY CO.	**Total**	**9,003**	**36**	**26**	**11**	**15**	**6**	..	...	**4**	**1**	**5**	**1**	**13**
Class 0	**Total**	6,824	21	5	9	7	2	..	..	4	...	3		7
	Class 2													
396 Snyder	E–12	2,179	15	21	2	8	4	..	.	.	1	2	1	6
SHACKELFORD CO.	**Total**	**4,960**	**18**	**6**	**4**	**7**	**2**	..	.	**2**	**2**	**4**	**1**	**6**
Class 0	**Total**	2,436	.....	.....	...	...	...	...	...	..	..	...	...	
	Class 2													
397 Albany	E–15	1,469	9	3	1	5	2	...	...	1	1	2	1	3
398 Moran	F–15	1,055	9	3	3	2	...	...	...	1	1	2	...	3
SHELBY CO.	**Total**	**27,464**	**35**	**20**	**63**	**40**	**7**	...	...	**5**	**1**	**10**	**2**	**12**
Class 0	**Total**	23,523	18	7	29	6	..	..	..	..	...	1	...	1
	Class 1													
399 Tenaha	G–25	577	2	3	4	4	1	...	...	1	1	2	...	3
	Class 2													
400 Center	G–25	1,838	7	7	8	16	5	...	...	3	...	4	1	5
401 Timpson	G–25	1,526	8	3	22	14	1	...	...	1	...	3	1	3
SHERMAN CO.	**Total**	**1,473**	**6**	.....	**2**	**2**	...	...	...	...	**1**	**1**	...	**3**
Class 0†	**Total**	1,001	1	.....	1	...	...	...	...	...	...	...	...	...
402 Stratford	A– 2	472	5	.....	1	2	...	...	...	...	1	1	...	3
SMITH CO.	**Total**	**46,769**	**55**	**53**	**46**	**116**	**20**	**2**	**7**	**7**	**6**	**20**	**4**	**29**
Class 0	**Total**	32,725	18	14	29	16	...	...	..	...	...	4	...	3
	Class 1													
403 Lindale	F–23	701	8	11	4	11	1	...	1	1	...	3	...	2
	Class 2													
404 Troupe	F–23	1,258	8	8	8	11	4	...	...	2	...	4	...	5
	Class 4													
405 Tyler	F–23	12,085	21	20	5	78	15	2	6	4	6	9	4	19
SOMERVELL CO.	**Total**	**3,563**	**7**	**1**	**4**	**5**	**1**	...	..	...	...	**3**	..	**2**
Class 0†	**Total**	2,563	3	.....	1	1	..	...	...	..	..	...	...	.
	Class 2													
406 Glen Rose¶	F–18	1,000	4	1	3	4	1	...	...	...	...	3	...	2
STARR CO.	**Total**	**11,089**	**1**	.....	**33**	**22**	...	...	...	**1**	...	**5**	**1**	**5**
Class 0†	**Total**	8,054	.....	.....	21	5	...	...	...	...	...	2	...	1
	Class 3													
407 Riogrande¶	O– 3	3,035	1	.....	12	17	...	...	...	1	...	3	1	4
STEPHENS CO.	**Total**	**15,403**	**72**	**12**	**9**	**95**	**16**	**4**	**2**	**6**	**6**	**24**	**6**	**38**
Class 0	**Total**	13,557	45	8	9	43	4	...	...	3	...	7	1	13
	Class 2													
408 Breckenridge	E–16	1,846	27	4	..	52	12	4	2	3	6	17	5	25
STERLING CO.	**Total**	**1,053**	**6**	.....	**1**	**2**	**2**	...	...	**2**	...	**1**	...	**1**
Class 0†	**Total**	221	.....	.....	1	...	...	...	...	...	...	...	...	...
	Class 1													
409 Sterling City¶	G–12	832	6	.....	...	2	2	...	...	2	...	1	...	1
STONEWALL CO.	**Total**	**4,086**	**18**	**1**	**2**	**5**	**2**	...	...	**1**	...	**3**	...	**6**
Class 0†	**Total**	3,650	14	1	1	2	1	...	...	...	...	1	...	2
410 Aspermont	E–13	436	4	.....	1	3	1	...	...	1	...	2	...	4
SUTTON CO.	**Total**	**1,598**	**10**	.....	**4**	**3**	**1**	...	...	**1**	...	**1**	**1**	**1**
Class 0	**Total**	589	.....	.....	...	...	...	...	...	...	...	...	...	...
	Class 2													
411 Sonora	J–12	1,009	10	.....	4	3	1	...	...	1	...	1	1	1
SWISHER CO.	**Total**	**4,388**	**62**	**14**	**6**	**11**	**4**	...	...	**3**	**1**	**4**	...	**12**
Class 0	**Total**	3,199	27	6	5	5	2	...	...	1	...	2	...	5
	Class 2													
412 Tulia	B–10	1,189	35	8	1	6	2	...	...	2	1	2	...	7
TARRANT CO.	**Total**	**152,800**	**227**	**72**	**35**	**501**	**29**	**23**	**11**	**19**	**33**	**106**	**27**	**96**
Class 0	**Total**	36,693	32	9	20	22	1	...	...	2	...	2	...	14
	Class 1													
413 Grapevine	E–19	821	12	17	3	6	3	...	...	1	...	2	...	4
414 Mansfield	F–19	719	2	4	1	5	...	...	...	2	1	1	...	4
415 Niles City	E–19	716	(See Fort Worth)		(See Fort Worth for Stores)									
	Class 3													
416 Arlington	E–19	3,031	9	9	...	10	4	...	1	2	1	3	1	6
417 Polytechnic	E–19	4,338	6	...	(See Fort Worth for Stores)									

Map Key No.	Location on Map	Population	Woman's World Circulation: Town	Woman's World Circulation: R.F.D.	Gen'l Stores	Grocers	Dry Goods	Clothing	Boots & Shoes	Hardware	Furniture	Drugs	Jewelry	Autos & Garages
TARRANT CO.—Continued														
	Class 5													
418 Fort Worth	E–19	106,482	166	33	11	458	21	23	10	12	31	98	26	68
TAYLOR CO.	**Total**	**24,081**	**72**	**76**	**15**	**81**	**19**	**3**	**5**	**8**	**6**	**10**	**4**	**32**
Class 0	**Total**	11,997	25	19	14	19	3	...	...	2	...	4	...	6
	Class 2													
419 Merkel	F–14	1,810	14	33	...	9	4	...	2	3	2	2	1	8
	Class 4													
420 Abilene	F–14	10,271	33	24	1	53	12	3	3	3	4	4	3	18
TERRELL CO.	**Total**	**1,595**	**17**	.....	**5**	**7**	**1**	...	...	...	...	**1**	**1**	**2**
Class 0†	**Total**	341	.....	.....	1	1	...	...	...	...	...	...	...	...
	Class 2													
421 Sanderson¶	J– 9	1,254	17	.....	4	6	1	...	...	...	...	1	1	2
TERRY CO.	**Total**	**2,236**	**20**	**1**	**3**	**10**	**3**	...	...	**3**	**1**	**3**	...	**6**
Class 0†	**Total**	1,456	8	.....	3	3	1	...	...	1	...	1	...	1
	Class 1													
422 Brownfield¶	D– 9	780	12	1	...	7	2	...	...	2	1	2	...	5
THROCKMORTON CO.	**Total**	**3,589**	**24**	**2**	**5**	**4**	**3**	...	...	**1**	...	**2**	**1**	**6**
Class 0	**Total**	2,903	20	1	3	2	1	...	...	...	...	...	...	2
	Class 1													
423 Throckmorton	D–15	686	4	1	2	2	2	...	...	1	...	2	1	4
TITUS CO.	**Total**	**18,128**	**21**	**29**	**29**	**23**	**6**	...	**2**	**5**	**3**	**6**	...	**9**
Class 0	**Total**	14,029	6	14	20	4	1	...	1	2	...	3	...	2
	Class 3													
424 Mount Pleasant	D–24	4,099	15	15	9	19	5	...	1	3	3	3	...	7
TOM GREEN CO.	**Total**	**15,210**	**62**	**5**	**7**	**51**	**5**	**1**	...	**2**	**5**	**9**	**6**	**13**
Class 0	**Total**	5,160	18	.....	6	10	...	...	...	...	...	1	...	2
	Class 4													
425 San Angelo	H–13	10,050	44	5	1	41	5	1	...	2	5	8	6	11
TRAVIS CO.	**Total**	**57,616**	**158**	**53**	**65**	**175**	**19**	**8**	**10**	**5**	**10**	**21**	**6**	**38**
Class 0	**Total**	21,913	20	12	35	9	...	...	...	...	...	1	...	1
	Class 1													
426 Manor	J–18	827	1	10	6	3	...	...	...	1	...	2	...	2
	Class 5													
427 Austin★	J–18	34,876	137	31	24	163	19	8	10	4	10	18	6	35
TRINITY CO.	**Total**	**13,623**	**33**	.....	**30**	**15**	**3**	...	**2**	**1**	...	**7**	**1**	**8**
Class 0	**Total**	10,543	6	.....	18	5	...	...	...	...	...	2	...	1
	Class 1													
428 South Groveton	I–24	614	(See Groveton)		(See Groveton for Stores)									
	Class 2													
429 Groveton	I–24	1,103	11	.....	5	3	1	...	2	...	...	2	1	3
430 Trinity	I–23	1,363	16	.....	7	7	2	...	...	1	...	3	...	4
TYLER CO.	**Total**	**10,415**	**30**	**2**	**25**	**4**	...	...	...	**1**	...	**6**	**1**	**4**
Class 0†	**Total**	9,215	27	2	19	3	...	...	...	...	...	3	...	1
	Class 2													
431 Woodville¶	I–25	1,200	3	.....	6	1	...	...	...	1	...	3	1	3
UPSHUR CO.	**Total**	**22,472**	**24**	**19**	**54**	**17**	**5**	...	**1**	**4**	...	**9**	**1**	**9**
Class 0	**Total**	19,546	11	8	35	2	...	...	...	...	...	2	...	4
	Class 1													
432 Big Sandy	E–24	658	4	2	6	3	2	...	...	...	...	2	...	1
	Class 2													
433 Gilmer	E–25	2,268	9	9	13	12	3	...	1	4	...	5	1	4
UPTON CO.	**Total**	**253**	**1**	.....	...	...	...	...	...	...	...	...	...	...
Class 0	**Total**	253	1	.....	...	...	...	...	...	...	...	...	...	...
UVALDE CO.	**Total**	**10,769**	**25**	.....	**18**	**17**	**4**	...	...	**2**	**2**	**6**	**2**	**11**
Class 0	**Total**	5,426	9	.....	6	3	...	...	...	...	...	1	...	2
	Class 2													
434 Sabinal	L–15	1,458	5	.....	6	4	3	...	...	1	1	2	...	3
	Class 3													
435 Uvalde	L–14	3,885	11	.....	6	10	1	...	...	1	1	3	2	6
VAL VERDE CO.	**Total**	**12,706**	**72**	.....	**10**	**24**	**5**	...	...	**2**	**3**	**5**	**2**	**8**
Class 0	**Total**	2,117	9	.....	3	1	...	...	...	...	...	...	...	4
	Class 4													
436 Del Rio	L–12	10,589	63	.....	7	23	5	...	...	2	3	5	2	4
VAN ZANDT CO.	**Total**	**30,784**	**52**	**53**	**44**	**34**	**7**	...	**4**	**6**	...	**22**	...	**35**
Class 0	**Total**	26,042	16	9	24	4	...	...	...	...	...	11	...	8

Bold Face Type Designates County Seat.
★ Designates State Capital.
¶ Designates Unincorporated Place (Shown only when County Seat.)
† Excepting County Seat Shown Separately.

TEXAS—Continued

Explanation

Class 0—Incorporated Places under 500 Population and Unincorporated Places of All Sizes.
Class 1—Incorporated Places 500 to 1,000 Population. (Printed in Brown on Map).
Class 2—Incorporated Places 1,000 to 2,500 Population. (Printed in Red on Map).
Class 3—Incorporated Places 2,500 to 10,000 Population. (Printed in Green on Map).
Class 4—Incorporated Places 10,000 to 25,000 Population. (Printed in Blue on Map).
Class 5—Incorporated Places over 25,000 Population. (Printed in Black on Map).

Map Key No.		Location on Map	Population	Woman's World Circulation		Gen'l Stores	Grocers	Dry Goods	Clothing	Boots & Shoes	Hardware	Furniture	Drugs	Jewelry	Autos & Garages
				Town	R.F.D.										
	VAN ZANDT CO.—Continued														
	Class 1														
437	Canton	F-22	583	12	10	9	1			1	1		2		5
438	Edgewood	E-22	820	2		4	8	1		1	1		2		5
	Class 2														
439	Grand Saline	E-22	1,528	2	10	6	8	2		1	1		4		7
440	Wills Point	E-22	1,811	20	24	1	13	4		1	3		3		10
	VICTORIA CO.	**Total**	**18,271**	**50**	**25**	**22**	**33**	**6**			**4**	**2**	**7**	**3**	**15**
	Class 0	**Total**	11,714	15	5	8	4						1		3
	Class 1														
441	Bloomington	M-20	600	4		2	3				1		1		1
	Class 3														
442	Victoria	M-20	5,957	31	20	12	26	6			3	2	5	3	11
	WALKER CO.	**Total**	**18,556**	**31**	**26**	**24**	**16**	**8**			**1**	**1**	**5**	**1**	**2**
	Class 0	**Total**	13,867	28	16	15	6	1					1		
	Class 3														
443	Huntsville	I-22	4,689	3	10	9	10	7			1	1	4	1	2
	WALLER CO.	**Total**	**10,292**	**44**	**16**	**23**	**12**	**8**	**2**	**1**	**4**		**6**	**2**	**6**
	Class 0†	**Total**	7,777	18	12	18	8	4			3		4		2
	Class 3														
444	Hempstead¶	J-22	2,515	26	4	5	4	4	2	1	1		2	2	4
	WARD CO.	**Total**	**2,615**	**11**		**8**	**2**	**1**			**1**		**2**		**7**
	Class 0†	**Total**	2,125	3		7	1						1		5
445	Barstow	H-7	490	8		1	1	1			1		1		2
	WASHINGTON CO.	**Total**	**26,624**	**59**	**21**	**46**	**29**	**8**	**1**	**1**	**4**	**1**	**6**	**3**	**11**
	Class 0	**Total**	21,558	9	4	38	11	1			1		4		2
	Class 3														
446	Brenham	J-21	5,066	50	17	8	18	7	1	1	3	1	2	3	9
	WEBB CO.	**Total**	**29,152**	**28**		**11**	**83**	**27**	**1**	**2**	**4**	**4**	**10**	**2**	**12**
	Class 0	**Total**	6,442			7	2								1
	Class 4														
447	Laredo	O-15	22,710	28		4	81	27	1	2	4	4	10	2	11
	WHARTON CO.	**Total**	**24,288**	**55**	**20**	**50**	**27**	**12**			**5**	**4**	**8**	**3**	**18**
	Class 0	**Total**	20,176	27	2	40	6					1	2		5
	Class 2														
448	El Campo	L-21	1,766	17	11	5	9	3			3	2	4	1	6
449	Wharton	L-21	2,346	11	7	5	12	9			2	1	2	2	7
	WHEELER CO.	**Total**	**7,397**	**40**	**16**	**8**	**12**	**5**			**4**	**2**	**3**	**1**	**12**
	Class 0†	**Total**	5,855	16	9	5	4	1			1		1		4
450	Wheeler¶	C-6	315	13	3	3	1				1				2
	Class 2														
451	Shamrock	D-6	1,227	11	4		7	4			2	2	2	1	6
	WICHITA CO.	**Total**	**72,911**	**139**	**36**	**10**	**261**	**27**	**11**	**4**	**14**	**19**	**37**	**21**	**55**
	Class 0	**Total**	20,747			2	3						2		2
	Class 2														
452	Iowa Park	C-16	2,041	12	5	4	17	2			2	1	3	3	10
	Class 3														
453	Burkburnett	C-16	5,300	34		3	91	13	3	1	3	3	10	7	18
454	Electra	C-16	4,744	25	8		24	3	2		2	5	4	2	5
	Class 5														
455	Wichita Falls	C-16	40,079	68	23	1	126	9	6	3	7	10	18	9	20
	WILBARGER CO.	**Total**	**15,112**	**33**	**28**	**7**	**28**	**6**			**8**	**4**	**8**	**2**	**20**
	Class 0	**Total**	9,970	8	17	5	4	1					4		5
	WILBARGER CO.—Continued														
	Class 3														
456	Vernon	C-15	5,142	25	11	2	24	5			8	4	4	2	15
	WILLACY CO.	**Total**	**1,033**			6							1		1
	Class 0†	**Total**	733			4							1		1
457	Sarita¶	M-5	300			2									
	WILLIAMSON CO.	**Total**	**42,934**	**87**	**115**	**49**	**63**	**11**	**1**	**1**	**15**	**6**	**24**	**6**	**49**
	Class 0	**Total**	29,535	27	51	23	20				3		8		12
	Class 1														
458	Hutto	J-19	571	7	6	2	3				1		2		2
459	Round Rock	J-18	900	5	14	2	4				1	1	1		3
	Class 2														
460	Bartlett (See also Bell Co.)	J-19	1,148	6	2	3	5	4			2		2	2	8
461	Granger	I-19	1,944	7	9	8	8	1			2	1	2	1	4
	Class 3														
462	Georgetown	J-18	2,871	16	12	1	9	1	1	1	3	1	4	2	7
463	Taylor	J-19	5,965	19	21	10	14	5			3	3	5	1	13
	WILSON CO.	**Total**	**17,289**	**19**	**12**	**24**	**15**	**3**		**2**	**3**	**2**	**5**	**1**	**7**
	Class 0	**Total**	15,771	13	3	19	8	1		2	2	1	3		1
	Class 2														
464	Floresville	M-17	1,518	6	9	5	7	2			1	1	2	1	6
	WINKLER CO.	**Total**	**81**												
	Class 0														
465	Kermit¶	G-8	81												
	WISE CO.	**Total**	**23,363**	**65**	**53**	**17**	**39**	**12**			**6**	**5**	**15**	**3**	**15**
	Class 0	**Total**	17,910	38	29	17	12	2			1	8			5
	Class 2														
466	Alvord	D-18	1,376	5	9		7	3			2		2	1	2
467	Bridgeport	D-18	1,872	7	1		12	4			2	2	2	1	3
468	Decatur	D-18	2,205	15	14		8	3			2	2	3	1	5
	WOOD CO.	**Total**	**27,707**	**25**	**44**	**53**	**48**	**9**	**1**		**9**	**4**	**17**	**2**	**31**
	Class 0†	**Total**	21,172	9	6	23	13					1	6		10
	Class 2														
469	Alba	E-23	1,352	1	11	8	7	1			1		3		4
470	Mineola	E-23	2,299	5	7	10	12	5			2	2	4	2	9
471	Quitman¶	E-23	1,000	3	5	5	3				1		1		3
472	Winnsboro (See also Franklin Co.)	E-23	1,884	7	15	7	13	3	1		5	1	3		5
	YOAKUM CO.	**Total**	**504**	**4**		**2**		**1**							**2**
	Class 0†	**Total**	379	4		1									
473	Plains¶	D-8	125			1		1							2
	YOUNG CO.	**Total**	**13,379**	**59**	**24**	**12**	**48**	**10**	**1**		**10**	**3**	**16**	**3**	**25**
	Class 0	**Total**	8,219	27	4	8	24	3			3	1	6		12
	Class 2														
474	Olney	D-16	1,164	12	6	2	6	1			2	1	2	1	4
475	New Castle	D-16	1,452	3		1	5	1			1		1		1
	Class 3														
476	Graham	E-16	2,544	17	14	1	13	5	1		4	1	7	2	8
	ZAPATA CO.	**Total**	**2,929**			**9**	**7**	**2**					**1**		**1**
	Class 0†	**Total**	1,440			4	4								
	Class 2														
477	Zapata¶	N-2	1,489			5	3	2					1		1
	ZAVALLA CO.	**Total**	**3,108**	**8**		**11**	**6**				**2**		**2**		**2**
	Class 0†	**Total**	2,708	7		10	4				2		2		2
478	Batesville¶	M-14	400	1		1	2								

Bold Face Type Designates County Seat.
★ Designates State Capital.
¶ Designates Unincorporated Place (Shown only when County Seat.)
† Excepting County Seat Shown Separately.

VIRGINIA

TOTALS FOR THE STATE

Population	Woman's World Circulation		Gen'l Stores	Grocers	Dry Goods	Clothing	Boots & Shoes	Hardware	Furniture	Drugs	Jewelry	Autos & Garages
	Town	R.F.D.										
2,309,187	6,573	1,875	8,014	3,886	501	351	305	370	395	705	282	1,368

Places Shown on Map

57 Places under 500 Population
42 Places 500 to 1,000 Population
47 Places 1,000 to 2,500 Population
28 Places 2,500 to 10,000 Population
4 Places 10,000 to 25,000 Population
7 Places over 25,000 Population

Explanation

Class 0—Incorporated Places under 500 Population and Unincorporated Places of All Sizes.
Class 1—Incorporated Places 500 to 1,000 Population. (Printed in Brown on Map).
Class 2—Incorporated Places 1,000 to 2,500 Population. (Printed in Red on Map).

Explanation

Class 3—Incorporated Places 2,500 to 10,000 Population. (Printed in Green on Map).
Class 4—Incorporated Places 10,000 to 25,000 Population. (Printed in Blue on Map).
Class 5—Incorporated Places over 25,000 Population. (Printed in Black on Map).

Map Key No.	Location on Map	Population	Woman's World Circulation		Gen'l Stores	Grocers	Dry Goods	Clothing	Boots & Shoes	Hardware	Furniture	Drugs	Jewelry	Autos & Garages
			Town	R.F.D.										
ACCOMAC CO.	**Total**	**34,795**	**86**	**11**	**224**	**56**	**7**	**3**		**11**	**2**	**12**	**2**	**32**
Class 0†	**Total**	29,990	63	5	168	32	2			9	2	6		16
Class 1														
1 **Accomac ¶**	N-49	750	1	1	5	3						1		4
2 Parksley	N-49	601	10		8	5	1					2		5
3 Tangier	N-46	962			6	2								
Class 2														
4 Chincoteague	M-51	1,418	2	1	21	6	2	1		1		1	1	
5 Onancock	N-48	1,074	10	4	16	8	2	2		1		2	1	7
ALBEMARLE CO.	**Total**	**36,693**	**100**	**27**	**42**	**35**	**7**	**6**	**5**	**3**	**7**	**15**	**2**	**26**
Class 0	**Total**	26,005	57	21	17	2				2	2	4		5
Class 4														
6 **Charlottesville**	M-32	10,688	43	6	25	33	7	6	5	1	5	11	2	21
ALLEGHANY CO.	**Total**	**21,496**	**91**	**1**	**70**	**48**	**7**	**5**	**4**	**6**	**6**	**8**	**7**	**18**
Class 0	**Total**	9,010	13		31	4								1
Class 1														
7 Iron Gate	N-23	699	2		11	5								1
Class 3														
8 Clifton Forge	N-23	6,164	24		3	11	5	3	3	3	3	3	3	10
9 **Covington**	N-22	5,623	52	1	25	28	2	2	1	3	3	5	4	6
AMELIA CO.	**Total**	**9,800**	**22**	**8**	**49**	**6**	**1**					2		5
Class 0†	**Total**	9,400	14	4	32	2	1					1		2
10 **Amelia ¶**	Q-34	400	8	4	17	4						1		3
AMHERST CO.	**Total**	**19,771**	**25**	**20**	**76**	**21**						2		3
Class 0	**Total**	19,212	22	17	63	18						1		
Class 1														
11 **Amherst**	O-28	559	3	3	13	3						1		3
APPOMATTOX CO.	**Total**	**9,255**	**21**	**14**	**46**	**4**	**1**	**2**	**1**	**1**	**1**	**2**		**3**
Class 0†	**Total**	9,044	17	12	37	4	1	1	1			1		1
12 **Appomattox ¶**	Q-29	211	4	2	9			1		1	1	1		2
ARLINGTON CO.	**Total**	**34,100**	**85**	**34**	**36**	**135**	**16**	**7**	**10**	**6**	**8**	**17**	**5**	**42**
Class 0†	**Total**	14,521	40	11	22	34	3			2		4		17
13 **Fort Myer Heights ¶**	G-40	230			(Stores included in unincs. towns)									
Class 2														
51 Falls Church (See also Fairfax Co.)	G-39	289	(See Fairfax Co.)		(See Fairfax Co. for Stores)									
14 Potomac	H-40	1,000	1		6	3	1					1		2
Class 4														
15 Alexandria	H-40	18,060	44	23	8	98	12	7	10	4	8	12	5	23
AUGUSTA CO.	**Total**	**45,294**	**228**	**89**	**123**	**68**	**11**	**6**	**6**	**6**	**4**	**9**	**6**	**46**
Class 0	**Total**	30,865	56	35	100	10	1			2		1	1	21
Class 2														
16 Basic City	L-29	2,212			4	6	1		1			1		1
17 Waynesboro	L-28	1,594	65	14	7	10	1	1		1		2	1	5
Class 4														
18 **Staunton**	L-28	10,623	107	40	12	42	8	5	5	3	4	5	4	19
BATH CO.	**Total**	**6,389**	**33**	**7**	**40**	**5**		**1**				**1**	**1**	**6**
Class 0†	**Total**	5,864	27	7	33	4		1				1	1	5
Class 1														
19 **Warm Springs ¶**	L-24	525	6		7	1								1
BEDFORD CO.	**Total**	**30,669**	**51**	**61**	**115**	**15**	**3**	**2**	**5**	**4**	**3**	**3**	**1**	**8**
Class 0	**Total**	27,426	39	23	95	9				1				3
Class 3														
20 **Bedford**	Q-25	3,243	12	38	20	6	3	2	5	3	3	3	1	5
BLAND CO.	**Total**	**5,593**	**6**	**4**	**32**									**2**
Class 0†	**Total**	5,278	2	1	28									
21 **Bland ¶**	R-16	315	4	3	4									2
BOTETOURT CO.	**Total**	**16,557**	**74**	**27**	**76**	**15**				**3**	**2**	**4**		**13**
BOTETOURT CO.—Continued														
Class 0†	**Total**	15,298	36	18	56	10				1		1		10
22 **Fincastle**	P-23	457	10	4	4	3						1		1
Class 1														
23 Buchanan	O-24	802	28	5	16	2				2	2	2		2
BRUNSWICK CO.	**Total**	**21,025**	**46**	**10**	**119**	**15**		**1**	**1**	**4**	**2**	**5**	**1**	**10**
Class 0	**Total**	19,586	31	10	114	8				1		1		4
Class 2														
24 **Lawrenceville**	T-35	1,439	15		5	7		1	1	3	2	4	1	6
BUCHANAN CO	**Total**	**15,441**	**12**		**75**	**4**		**1**		**1**		**2**	**2**	
Class 0†	**Total**	15,047	5		64	4				1		2		
25 **Grundy**	B-23	394	7		11			1					2	
BUCKINGHAM CO.	**Total**	**14,885**	**34**	**6**	**83**	**4**				**2**		**2**	**4**	**1**
Class 0†	**Total**	14,776	31	5	79	3				2		2	4	
26 **Buckingham**	O-31	109	3	1	4	1								1
CAMPBELL CO.	**Total**	**56,786**	**137**	**53**	**125**	**154**	**16**	**12**	**14**	**7**	**18**	**27**	**7**	**36**
Class 0†	**Total**	24,606	24	17	60	7						2		7
27 **Rustburg ¶**	Q-28	321	9	6	12	1						1		1
Class 1														
28 Brookneal	R-28	583	7	5	17	2	1	1		1	1	1		
Class 2														
29 Altavista	R-27	1,206	3	1	4	4	2	1	1	1	1	1	1	2
Class 5														
30 Lynchburg	Q-27	30,070	94	24	32	140	13	10	13	5	16	22	6	26
CAROLINE CO.	**Total**	**15,954**	**40**	**4**	**116**	**5**						**1**	**1**	**11**
Class 0†	**Total**	15,491	38	3	102	2								8
31 **Bowling Green**	L-38	463	2	1	14	3						1	1	3
CARROLL CO.	**Total**	**21,283**	**23**	**20**	**115**	**3**						**1**		**6**
Class 0†	**Total**	20,390	18	14	93	3								3
Class 1														
32 **Hillsville ¶**	T-18	530	5	6	22							1		3
Class 2														
64 Galax (See also Grayson Co.)	U-17	363	(See Grayson Co.)		(See Gray son Co. for Stores)									
CHARLES CITY CO.	**Total**	**4,793**	**11**	**7**	**36**	**4**								**3**
Class 0†	**Total**	4,752	11	7	34	3								3
33 **Charles City ¶**	Q-40	41			2	1								
CHARLOTTE CO.	**Total**	**17,540**	**10**	**16**	**80**	**7**		**2**	**1**	**4**	**1**	**4**	**2**	**11**
Class 0†	**Total**	16,562	7	12	65	3		1	1	2	1	2		8
34 **Charlotte Courthouse**	R-30	318		4	8	1						1		2
Class 1														
35 Drakes Branch	S-31	660	3		7	3		1		2		1	2	1
CHESTERFIELD CO.	**Total**	**20,496**	**19**	**23**	**41**	**11**						**2**		**4**
Class 0†	**Total**	20,406	19	23	39	11						2		4
36 **Chesterfield ¶**	P-37	90			2									
CLARKE CO.	**Total**	**7,165**	**62**	**12**	**28**	**7**	**1**	**2**	**1**	**3**		**3**	**1**	**8**
Class 0	**Total**	6,027	15	3	17	3				1		1		5
Class 2														
37 **Berryville**	F-34	1,138	47	9	11	4	1	2	1	2		2	1	3
CRAIG CO.	**Total**	**4,100**	**8**	**6**	**18**	**5**						1		**4**
Class 0	**Total**	3,398	5	1	11									1
Class 1														
38 **New Castle**	P-22	702	3	5	7	5						1		3
CULPEPER CO.	**Total**	**13,292**	**35**	**10**	**71**	**18**	**1**	**2**	**1**	**3**	**2**	**3**	**2**	**8**
Class 0	**Total**	11,473	23	2	57	3								1

Bold Face Type Designates County Seat.
★ Designates State Capital.

¶ Designates Unincorporated Place (Shown only when County Seat.)
† Excepting County Seat Shown Separately.

VIRGINIA—Continued

Explanation

Class 0—Incorporated Places under 500 Population and Unincorporated Places of All Sizes.
Class 1—Incorporated Places 500 to 1,000 Population. (Printed in Brown on Map).
Class 2—Incorporated Places 1,000 to 2,500 Population. (Printed in Red on Map).

Explanation

Class 3—Incorporated Places 2,500 to 10,000 Population. (Printed in Green on Map).
Class 4—Incorporated Places 10,000 to 25,000 Population. (Printed in Blue on Map).
Class 5—Incorporated Places over 25,000 Population. (Printed in Black on Map).

Map Key No.	Location on Map	Population	Woman's World Circulation: Town	Woman's World Circulation: R.F.D.	Gen'l Stores	Grocers	Dry Goods	Clothing	Boots & Shoes	Hardware	Furniture	Drugs	Jewelry	Autos & Garages
CULPEPER CO.—Continued														
Class 2														
39 Culpeper	J-34	1,819	12	8	14	15	1	2	1	3	2	3	2	7
CUMBERLAND CO.—Total		**9,111**	**9**	**11**	**35**	**2**	...	...	...	...	...	**3**	...	**2**
Class 0†—Total		8,981	7	8	29	...	...	...	...	...	...	1	...	1
40 Cumberland¶	P-32	130	2	3	6	2	...	...	...	...	...	2	...	1
DICKENSON CO.—Total		**13,542**	**27**	.....	**130**	**3**	...	**1**	...	**2**	..	**1**	...	**1**
Class 0†—Total		13,082	18	.....	116	2	...	1	..	1	...	...	...	...
41 Clintwood	B-21	460	9	.....	14	1	...	...	...	1	...	1	...	1
DINWIDDIE CO.—Total		**48,961**	**118**	**17**	**100**	**152**	**13**	**21**	**8**	**6**	**8**	**18**	**7**	**30**
Class 0†—Total		17,834	23	7	81	8	1	...	...	1	...	...	...	5
42 Dinwiddie¶	R-37	115	4	1	11	...	...	...	...	...	...	...	...	1
Class 5														
43 Petersburg	R-37	31,012	91	9	8	144	12	21	8	5	8	18	7	24
ELIZABETH CITY CO.—Total		**25,249**	**60**	**25**	**20**	**65**	**12**	**6**	**11**	**4**	**9**	**11**	**4**	**23**
Class 0—Total		14,870	.....	.....	1	2	...	...	...	...	...	...	...	...
Class 2														
44 Kecoughton	S-45	1,198	2	.....	(Stores included in unincorp. towns)									
Class 3														
45 Hampton	R-44	6,138	50	25	17	42	8	5	7	3	8	8	2	19
46 Phoebus	S-45	3,043	8	.....	2	21	4	1	4	1	1	3	2	4
ESSEX CO.—Total		**8,542**	**6**	.....	**65**	**3**	..	..	..	..	**1**	**2**	...	**4**
Class 0†—Total		8,120	5	.....	58	2	...	...	...	...	...	...	...	3
47 Tappahannock	M-40	422	1	.....	7	1	...	...	...	...	1	2	...	1
FAIRFAX CO.—Total		**21,943**	**60**	**59**	**103**	**23**	**3**	...	...	**2**	**1**	**2**	**2**	**20**
Class 0—Total		18,331	37	14	71	13	1	...	...	...	...	...	...	6
Class 1														
48 Fairfax	H-38	516	5	11	4	2	1	...	...	1	...	1	...	3
49 Herndon	G-38	953	5	10	11	3	...	...	...	1	1	1	2	4
50 Vienna	G-38	773	6	17	14	2	...	...	...	...	...	...	...	5
Class 2														
51 Falls Church (See also Arlington Co.)	G-39	1,370	7	7	3	3	1	...	...	...	...	...	...	2
FAUQUIER CO.—Total		**21,869**	**55**	**31**	**105**	**21**	**1**	**2**	**1**	**6**	**5**	**9**	**2**	**15**
Class 0—Total		20,324	46	22	94	12	...	...	...	4	2	6	...	13
Class 2														
52 Warrenton	H-35	1,545	9	9	11	9	1	2	1	2	3	3	2	2
FLOYD CO.—Total		**13,115**	**28**	**16**	**86**	**2**	...	**2**	**1**	...	...	**1**	...	**1**
Class 0†—Total		12,725	13	11	62	1	...	1	1	...	...	...	...	...
53 Floyd	S-21	390	15	5	24	1	...	1	...	...	...	1	...	1
FLUVANNA CO.—Total		**8,547**	**19**	**3**	**43**	**8**	...	...	...	...	...	**3**	...	**7**
Class 0†—Total		8,388	14	3	38	3	...	...	...	...	...	3	...	4
54 Palmyra¶	N-32	159	5	.....	5	5	...	...	...	...	...	...	...	3
FRANKLIN CO.—Total		**26,283**	**47**	**27**	**115**	**11**	...	...	...	**1**	**2**	**4**	**1**	**14**
Class 0—Total		25,207	37	22	100	6	...	...	...	...	1	2	...	10
Class 2														
55 Rocky Mount	S-23	1,076	10	5	15	5	...	...	...	1	1	2	1	4
FREDERICK CO.—Total		**19,344**	**144**	**35**	**73**	**32**	**7**	**4**	**2**	**3**	**3**	**5**	**5**	**25**
Class 0—Total		12,461	62	15	60	3	...	...	...	...	...	...	...	11
Class 3														
56 Winchester	F-34	6,883	82	20	13	29	7	4	2	3	3	5	5	14
GILES CO.—Total		**11,901**	**35**	**12**	**68**	**6**	...	...	**1**	**2**	**1**	**2**	**1**	**9**
Class 0—Total		10,223	25	11	57	2	...	...	...	...	...	...	...	5
Class 1														
57 Pearisburg	Q-18	537	9	.....	5	2	...	...	...	1	...	1	...	2
Class 2														
58 Narrows	Q-17	1,141	1	1	6	2	...	...	1	1	1	1	1	2
GLOUCESTER CO.—Total		**11,894**	**14**	**1**	**99**	**3**	...	...	...	**1**	**1**	**1**	**1**	**9**
Class 0†—Total		11,632	11	1	90	3	...	...	...	1	1	1	1	9
59 Gloucester¶	P-43	262	3	.....	9	...	...	...	...	...	...	...	...	...
GOOCHLAND CO.—Total		**8,863**	**26**	**3**	**49**	**9**	...	...	...	...	...	...	...	**5**
Class 0†—Total		8,758	24	3	45	9	...	...	...	...	...	...	...	4
60 Goochland¶	O-35	105	2	.....	4	...	...	...	...	...	...	...	...	1
GRAYSON CO.—Total		**19,816**	**53**	**23**	**114**	**13**	**2**	**1**	**1**	**3**	**3**	**4**	**3**	**9**
Class 0†—Total		16,014	29	13	69	3	1	...	...	...	1	1	1	...
61 Independence¶	U-16	250	8	1	11	...	...	...	...	...	...	...	...	2
Class 1														
62 Troutdale	E-27	636	.....	.....	6	1	1	...	...	...	...	1	...	...
GRAYSON CO.—Continued														
Class 2														
63 Fries	T-16	2,029	7	1	11	...	...	...	...	...	...	...	...	1
64 Galax (See also Carrol Co.)	U-17	887	9	8	17	9	...	1	1	3	2	2	2	6
GREENE CO.—Total		**6,369**	**12**	**1**	**23**	...	...	...	...	...	...	**1**	...	**1**
Class 0†—Total		6,009	7	1	15	...	...	...	...	...	...	...	...	1
65 Standardsville¶	K-32	360	5	.....	8	...	...	...	...	...	...	1	...	...
GREENSVILLE CO.—Total		**11,606**	**23**	**3**	**47**	**30**	**7**	**2**	**6**	**4**	**3**	**2**	**2**	**13**
Class 0—Total		9,737	15	1	30	21	4	2	5	1	2	1	1	7
Class 2														
66 Emporia	T-37	1,869	8	2	17	9	3	...	1	3	1	1	1	6
HALIFAX CO.—Total		**41,374**	**66**	**34**	**136**	**30**	**9**	**5**	**5**	**6**	**3**	**9**	**3**	**10**
Class 0†—Total		36,625	46	27	112	14	1	...	...	3	1	4	2	5
67 Halifax	T-29	411	2	3	11	3	...	...	...	2	...	2	...	1
Class 3														
68 South Boston	U-29	4,338	18	4	13	13	8	5	5	1	2	3	1	4
HANOVER CO.—Total		**18,088**	**25**	**27**	**75**	**15**	**1**	...	...	**2**	...	**2**	...	**15**
Class 0†—Total		16,726	11	16	66	5	...	...	...	...	...	...	...	10
69 Hanover¶	N-38	63	.....	1	6	...	...	...	...	...	...	...	...	...
Class 2														
70 Ashland	N-37	1,299	14	10	3	10	1	...	...	2	...	2	...	5
HENRICO CO.—Total		**190,639**	**256**	**65**	**57**	**626**	**65**	**40**	**33**	**30**	**62**	**97**	**37**	**85**
Class 0—Total		18,972	22	15	27	16	1	...	...	...	...	2	...	1
Class 5														
71 Richmond★	P-38	171,667	234	50	30	610	64	40	33	30	62	95	37	84
HENRY CO.—Total		**20,238**	**50**	**27**	**76**	**25**	**6**	**3**	**5**	**2**	**5**	**5**	**2**	**11**
Class 0—Total		16,163	30	22	64	6	...	...	...	...	2	2	...	2
Class 3														
72 Martinsville	T-24	4,075	20	5	12	19	6	3	5	2	3	3	2	9
HIGHLAND CO.—Total		**4,931**	**33**	**6**	**28**	**1**	...	...	...	...	**2**	...	**2**	**4**
Class 0†—Total		4,618	24	3	18	1	...	...	...	...	1	...	1	2
73 Monterey	J-25	313	9	3	10	...	...	...	...	...	1	...	1	2
ISLE OF WIGHT CO.—Total		**14,433**	**15**	**3**	**57**	**15**	**3**	**2**	**1**	**5**	**1**	**2**	**1**	**7**
Class 0†—Total		13,222	11	2	41	6	1	...	...	2	...	...	...	4
74 Isle of Wight¶	S-42	30	.....	.....	2	...	...	...	...	...	...	...	...	...
Class 2														
75 Smithfield	S-42	1,181	4	1	14	9	2	2	1	3	1	2	1	3
JAMES CITY CO.—Total		**6,138**	**15**	**8**	**30**	**6**	**2**	**1**	**1**	**2**	**1**	**1**	**1**	**3**
Class 0—Total		3,676	7	1	21	3	...	...	...	1	...	...	...	...
Class 2														
76 Williamsburg	Q-42	2,462	8	7	9	3	2	1	1	1	1	1	1	3
KING AND QUEEN CO.—Total		**9,161**	**9**	.....	**68**	**2**	...	...	...	...	...	...	...	**5**
Class 0†—Total		9,061	7	.....	64	2	...	...	...	...	...	...	...	5
77 King and Queen¶ (Court House)	O-40	100	2	.....	4	...	...	...	...	...	...	...	...	...
KING GEORGE CO.—Total		**5,762**	**20**	.....	**47**	**4**	...	...	...	...	...	...	...	**2**
Class 0†—Total		5,733	18	.....	46	4	...	...	...	...	...	...	...	...
78 King George¶	K-39	29	2	.....	1	...	...	...	...	...	...	...	...	2
KING WILLIAM CO.—Total		**8,739**	**9**	.....	**68**	**10**	...	**1**	...	**1**	**2**	**3**	**1**	**10**
Class 0†—Total		7,049	8	.....	51	...	...	...	...	...	...	...	...	3
79 King William¶	N-40	55	.....	.....	4	...	...	...	...	...	...	...	...	...
Class 2														
80 West Point	P-41	1,635	1	.....	13	10	...	1	...	1	2	3	1	7
LANCASTER CO.—Total		**9,757**	**19**	**2**	**86**	**8**	...	...	...	**1**	**1**	**2**	**1**	**8**
Class 0†—Total		9,536	19	2	82	8	...	...	...	1	1	2	1	8
81 Lancaster¶	N-44	221	.....	.....	4	...	...	...	...	...	...	...	...	...
LEE CO.—Total		**25,293**	**54**	**22**	**177**	**15**	**1**	...	...	**1**	...	**4**	...	**8**
Class 0†—Total		24,025	18	11	124	9	1	...	...	...	...	2	...	3
82 Jonesville	E-17	328	5	7	29	2	...	...	...	1	...	...	...	4
Class 1														
83 Pennington Gap	E-17	940	31	4	24	4	...	...	...	...	...	2	...	1
LOUDOUN CO.—Total		**20,577**	**87**	**32**	**90**	**19**	**4**	**3**	...	**9**	**4**	**7**	**4**	**23**
Class 0—Total		18,483	55	22	80	11	1	1	...	5	3	3	2	12
Class 1														
84 Purcellville	F-36	549	14	5	4	2	...	...	...	2	...	1	1	3
Class 2														
85 Leesburg	F-37	1,545	18	5	6	6	3	2	...	2	1	3	1	8
LOUISA CO.—Total		**17,089**	**28**	**24**	**100**	**4**	...	...	...	**1**	...	**4**	**2**	**5**

Bold Face Type Designates County Seat.
★ Designates State Capital.

¶ Designates Unincorporated Place (Shown only when County Seat).
† Excepting County Seat Shown Separately.

VIRGINIA—Continued

Explanation

Class 0—Incorporated Places under 500 Population and Unincorporated Places of All Sizes.
Class 1—Incorporated Places 500 to 1,000 Population. (Printed in Brown on Map).
Class 2—Incorporated Places 1,000 to 2,500 Population. (Printed in Red on Map).

Explanation

Class 3—Incorporated Places 2,500 to 10,000 Population. (Printed in Green on Map).
Class 4—Incorporated Places 10,000 to 25,000 Population. (Printed in Blue on Map).
Class 5—Incorporated Places over 25,000 Population. (Printed in Black on Map).

Map Key No.	Location on Map	Population	Woman's World Circulation: Town	Woman's World Circulation: R.F.D.	Gen'l Stores	Grocers	Dry Goods	Clothing	Boots & Shoes	Hardware	Furniture	Drugs	Jewelry	Autos & Garages
LOUISA CO.—Continued														
	Class 0†..... Total	16,800	23	15	78	2						2	1	1
86	**Louisa**..... L–34	289	5	9	22	2				1		2	1	1
	LUNENBURG CO.....Total	**15,260**	**26**	**15**	**60**	**16**	**5**	**3**		**4**		**3**	**1**	**9**
	Class 0†.....Total	13,145	8	3	37	2				1		1		2
87	**Lunenburg¶**.....S–33	127	1	.....	4									
	Class 1													
88	Kenbridge.....S–33	543	10	7	9	6	4	2		2		1		1
	Class 2													
89	Victoria.....S–33	1,445	7	5	10	8	1	1		1		1	1	3
	MADISON CO.....Total	**9,595**	**34**	.....	**39**	**4**				**1**	**1**	**1**	**1**	**4**
	Class 0†.....Total	9,165	30	.....	36	1					1			2
90	**Madison¶**.....J–33	430	1	.....	3					1		1	1	2
	MATHEWS CO.....Total	**8,447**	**31**	.....	**85**	**5**	**2**	**1**	**1**			**1**		**6**
	Class 0†.....Total	8,091	26	.....	78	4		1	1					4
91	**Mathews¶**..... P–45	356	5	.....	7	1	2					1		2
	MECKLENBURG CO.....Total	**31,208**	**60**	**41**	**136**	**47**	**10**	**3**	**7**	**11**	**6**	**8**	**5**	**18**
	Class 0†.....Total	27,305	31	17	92	8			1	1		1		4
92	**Boydton**.....T–32	457	8	4	4	6				1	1	1		3
	Class 1													
93	Clarksville.....U–30	726	1	2	6	6	3	2	4	3	2	2	2	2
	Class 2													
94	Chase City.....T–32	1,646	12	13	20	14	2	...	1	4	2	3	1	3
95	South Hill.....T–34	1,074	8	5	14	13	5	1	1	2	1	1	2	6
	MIDDLESEX CO.....Total	**8,157**	**17**	.....	**77**	**6**	**1**	...	...	...	**1**	**1**	...	**7**
	Class 0†.....Total	7,896	16	.....	70	6	1	...	...	...	1	1	...	5
96	**Saluda¶**.....O–42	261	1	.....	7	...	...	...	...	...	...	...	...	2
	MONTGOMERY CO.....Total	**23,222**	**166**	**19**	**125**	**42**	**4**	**1**	**5**	**8**	**8**	**8**	**6**	**19**
	Class 0.....Total	15,197	83	7	64	19	1	1	2	3	3	2	3	8
	Class 1													
97	Cambria.....Q–20	662	13	5	15	3	..	...	...	1	1	1	1	2
	Class 2													
98	Blacksburg.....Q–20	1,095	12	3	21	5	...	...	...	1	1	2	..	1
99	**Christiansburg**.....R–20	1,641	25	4	13	6	3	...	3	2	3	2	2	7
	Class 3													
100	Radford.....R–19	4,627	33	.....	12	9	...	...	..	1	...	1	...	1
	NANSEMOND CO.....Total	**29,322**	**48**	**20**	**75**	**61**	**10**	**6**	**5**	**3**	**5**	**4**	**4**	**13**
	Class 0.....Total	20,199	12	9	53	9	...	...	...	...	...	2	1	5
	Class 3													
101	**Suffolk**.....T–43	9,123	36	11	22	52	10	6	5	3	5	2	3	8
	NELSON CO.....Total	**17,277**	**48**	**20**	**120**	**17**	...	...	...	**1**	...	**1**	...	**6**
	Class 0†..... Total	16,966	47	17	117	14	...	...	...	...	...	1	...	4
102	**Lovingston¶**.....N–29	311	1	3	3	3	...	...	...	1	...	...	...	2
	NEW KENT CO.....Total	**4,541**	**20**	.....	**48**	**1**	...	...	...	...	...	...	...	**2**
	Class 0†.....Total	4,460	20	.....	44	1	...	...	...	...	...	...	...	2
103	**New Kent¶**.....P–41	81	.....	.....	4	...	...	...	...	...	...	...	...	...
	NORFOLK CO.....Total	**227,522**	**343**	**48**	**150**	**727**	**103**	**67**	**51**	**39**	**73**	**118**	**45**	**137**
	Class 0.....Total	49,634	31	15	82	136	15	7	3	7	6	14	4	15
	Class 3													
104	South Norfolk.....T–45	7,724	‡ (See Norfolk)		4	27	5	2	...	1	2	3	...	9
	Class 5													
105	Norfolk.....S–45	115,777	212	22	36	346	53	35	34	23	41	76	34	85
106	**Portsmouth**.....T–44	54,387	100	11	28	218	30	23	14	8	24	25	7	28
	NORTHAMPTON CO.....Total	**17,852**	**39**	**6**	**86**	**43**	**2**	**4**	**2**	**3**	**2**	**9**	**1**	**20**
	Class 0†.....Total	15,003	23	2	71	28	2	1	1	1	..	6	...	14
107	**Eastville**.....P–47	332	5	.....	5	...	...	...	...	...	...	...	...	...
	Class 3													
108	Cape Charles.....Q–46	2,517	11	4	10	15	...	3	1	2	2	3	1	6
	NORTHUMBERLAND CO.Total	**11,518**	**42**	.....	**93**	**6**	...	...	...	...	...	**1**	...	**7**
	Class 0†.....Total	11,297	36	.....	90	6	...	...	...	...	...	1	...	5
109	**Heathsville¶**.....N–43	221	6	.....	3	...	...	...	...	...	...	...	...	2
	NOTTOWAY CO.....Total	**14,161**	**26**	**34**	**36**	**31**	**8**	**5**	**6**	**4**	**5**	**6**	**3**	**8**
	Class 0†.....Total	9,871	4	4	9	1	1	...	...	...	...	...	...	...
110	**Nottoway¶**.....R–34	182	..	.....	3	...	...	...	...	...	...	...	...	...
	Class 1													
111	Burkeville.....Q–33	514	5	3	6	7	...	...	1	1	1	1	...	1
	Class 2													
112	Blackstone.....R–35	1,497	12	16	11	13	3	3	2	2	2	3	1	1
113	Crewe.....R–34	2,097	5	11	7	10	4	2	3	1	2	2	2	3
	CRANGE CO.....Total	**13,320**	**34**	**15**	**59**	**20**	**8**	**1**	**1**	**4**	**1**	**4**	**3**	**8**
	Class 0.....Total	11,648	20	5	47	5	.	.	...	1	..	...	...	2

Map Key No.	Location on Map	Population	Woman's World Circulation: Town	Woman's World Circulation: R.F.D.	Gen'l Stores	Grocers	Dry Goods	Clothing	Boots & Shoes	Hardware	Furniture	Drugs	Jewelry	Autos & Garages
ORANGE CO.—Continued														
	Class 1													
114	Gordonsville.....L–34	594	10	1	5	9	4	..	1	2		1	1	3
	Class 2													
115	**Orange**.....K–34	1,078	4	6	7	6	1	1		1	1	3	2	3
	PAGE CO.....Total	**14,770**	**62**	**23**	**76**	**8**	**2**	**1**		**4**		**4**	**2**	**9**
	Class 0.....Total	11,494	33	4	11	1				1			..	1
	Class 2													
116	**Luray**.....I–32	1,381	11	15	17	3	1	1		3		2	2	7
117	Shenandoah.....J–31	1,895	18	4	15	4	1					2	..	1
	PATRICK CO.....Total	**16,850**	**22**	**18**	**96**	**15**	.	**1**		**3**		**1**	**1**	**3**
	Class 0†.....Total	16,419	14	15	74	8				1				1
118	**Stuart**.....U–21	401	8	3	22	7		1		2	.	1	1	2
	PITTSYLVANIA CO.....Total	**78,032**	**110**	**52**	**195**	**114**	**11**	**10**	**18**	**11**	**11**	**19**	**10**	**31**
	Class 0.....Total	55,322	57	43	140	15	.		1	1	1	3	1	5
	Class 2													
119	Chatham.....T–25	1,171	1	1	24	5	2	2	4	2	1	2	1	3
	Class 4													
120	Danville.....U–26	21,539	52	5	31	91	9	8	13	8	9	14	8	23
	POWHATAN CO.....Total	**6,552**	**25**	**11**	**46**	.	.			.	.	...	..	**3**
	Class 0†.....Total	6,277	24	10	42									
121	**Powhatan¶**.....O–35	275	1	1	4									3
	PRINCE EDWARD CO....Total	**14,767**	**21**	**20**	**53**	**14**	**12**	**2**	**5**	**2**	**2**	**3**	**1**	**9**
	Class 0.....Total	12,181	9	12	39	1							..	3
	Class 3													
122	**Farmville**.....Q–32	2,586	12	8	14	13	12	2	5	2	2	3	1	6
	PRINCE GEORGE CO....Total	**14,312**	**30**	**12**	**29**	**37**	**4**	**2**	**2**	**2**	**4**	**4**	**1**	**7**
	Class 0†.....Total	12,887	15	5	23	5								1
123	**Prince George¶**.....Q–38	28	3	4	3	1								
	Class 2													
124	Hopewell.....Q–38	1,397	12	3	3	31	4	2	2	2	4	4	1	6
	PRINCESS ANNE CO.....Total	**13,626**	**31**	**17**	**50**	**15**	.	..		**1**	**1**	**3**	...	**4**
	Class 0†.....Total	12,449	20	12	35	10	.	.	..	..	1	..	..	1
125	**Princess Anne¶**.....T–46	331	4	4	9									1
	Class 1													
126	Virginia Beach.....T–47	846	7	1	6	5	.	.	..	1	.	3	..	2
	PRINCE WILLIAM CO....Total	**13,660**	**61**	**24**	**92**	**18**	**3**	**3**	**1**	**4**	**2**	**8**	**1**	**18**
	Class 0.....Total	12,355	46	14	77	11	1	1	..	1	..	5		13
	Class 2													
127	Manassas.....H–37	1,305	15	10	15	7	2	2	1	3	2	3	1	5
	PULASKI CO.....Total	**17,111**	**70**	**16**	**54**	**19**	**4**	**4**	**3**	**5**	**3**	**5**	**2**	**5**
	Class 0.....Total	11,829	20	8	36	8	.	.		2		1	.	3
	Class 3													
128	**Pulaski**.....R–18	5,282	50	8	18	11	4	4	3	3	3	4	2	2
	RAPPAHANNOCK CO... Total	**8,070**	**26**	.....	**26**	**2**	...	...	.	...	.	**1**	..	**4**
	Class 0†.....Total	7,837	22	.....	22	2	...	...	...	...	...	1	...	2
129	**Washington**.....H–33	233	4	.....	4	...	...	...	...	...	...	...	...	2
	RICHMOND CO.....Total	**7,434**	**19**	.....	**54**	**6**	..	...	...	**1**	**1**	**1**	...	**8**
	Class 0†.....Total	7,216	16	.....	46	4	..	..		1	1	...	...	3
130	**Warsaw¶**.....M–42	218	3	.....	8	2	..	.		...	...	1	...	5
	ROANOKE CO.....Total	**73,237**	**442**	**51**	**51**	**186**	**20**	**19**	**23**	**8**	**24**	**31**	**14**	**36**
	Class 0.....Total	15,457	14	2	19	4	.			...	...	...	...	..
	Class 3													
131	**Salem**.....Q–22	4,159	65	5	4	30	3	1	1	2	...	2	1	3
132	Vinton.....Q–23	2,779	.....	.....	7	7	1	1	1	...	1	2	.	2
	Class 5													
133	Roanoke.....Q–23	50,842	363	44	21	145	16	17	21	6	23	27	13	31
	ROCKBRIDGE CO.....Total	**24,537**	**156**	**37**	**91**	**23**	**2**	**1**	**3**	**3**	**3**	**6**	**5**	**15**
	Class 0.....Total	17,756	49	20	59	9	..	...	...	...	...	1	...	5
	Class 3													
134	Buena Vista.....N–26	3,911	29	3	20	7	1	...	...	1	1	2	1	3
135	**Lexington**.....N–26	2,870	78	14	12	7	1	1	3	2	2	3	4	7
	ROCKINGHAM CO.....Total	**35,922**	**331**	**78**	**113**	**49**	**2**	**2**	**3**	**7**	**5**	**10**	**6**	**28**
	Class 0.....Total	28,228	159	43	78	12	...	...	...	2	..	2	1	9
	Class 1													
136	Bridgewater.....J–28	914	37	5	4	2	...	...	...	...	...	1	2	1 2
137	Elkton.....J–31	905	10	6	22	8	...	...	...	...	...	1	1	2
	Class 3													
138	Harrisonburg.....J–30	5,875	125	24	9	27	2	2	3	5	4	5	3	15

Bold Face Type Designates County Seat.
★ Designates State Capital.

¶ Designates Unincorporated Place (Shown only when County Seat.)
† Excepting County Seat Shown Separately.

VIRGINIA—Continued

Explanation

Class 0—Incorporated Places under 500 Population and Unincorporated Places of All Sizes.
Class 1—Incorporated Places 500 to 1,000 Population. (Printed in Brown on Map).
Class 2—Incorporated Places 1,000 to 2,500 Population. (Printed in Red on Map).

Explanation

Class 3—Incorporated Places 2,500 to 10,000 Population. (Printed in Green on Map).
Class 4—Incorporated Places 10,000 to 25,000 Population. (Printed in Blue on Map).
Class 5—Incorporated Places over 25,000 Population. (Printed in Black on Map).

Map Key No.	Location on Map	Population	Woman's World Circulation: Town	Woman's World Circulation: R.F.D.	Gen'l Stores	Grocers	Dry Goods	Clothing	Boots & Shoes	Hardware	Furniture	Drugs	Jewelry	Autos & Garages
RUSSELL CO.	**Total**	**26,786**	**62**	**15**	**172**	**13**		**2**		**4**		**5**	**1**	**11**
	Class 0† **Total**	25,562	45	8	148	7		1		1		3		6
139 **Lebanon**	D–23	169	6	5	10	2				1		1		2
	Class 1													
140 Honaker	C–24	755	11	2	14	4		1		2		1	1	3
SCOTT CO.	**Total**	**24,776**	**43**	**23**	**145**	**11**		**1**		**3**		**2**	**1**	**10**
	Class 0 **Total**	24,092	33	19	132	5				1		1		6
	Class 1													
141 Gate City	E–20	684	10	4	13	6		1		2		1	1	4
SHENANDOAH CO.	**Total**	**20,808**	**156**	**56**	**95**	**30**	**1**	**4**	**1**	**11**	**2**	**10**	**4**	**22**
	Class 0 **Total**	16,933	32	14	57	4				1		2		3
	Class 1													
142 Edinburg	H–31	568	15	13	3	5				3		1		4
143 Mount Jackson	H–31	500	13	8	7	4		1		1		1	1	4
144 New Market	I–31	577	12	2	8	4	1			2		2		3
145 Strasburg	G–33	650	38	8	14	9		1	1	1	1	2	2	6
	Class 2													
146 Woodstock	G–31	1,580	46	11	6	4		2		3	1	2	1	2
SMYTH CO.	**Total**	**22,125**	**115**	**35**	**76**	**15**	**2**	**3**	**3**	**3**	**3**	**4**	**2**	**8**
	Class 0 **Total**	16,500	29	16	42	1							1	1
	Class 1													
147 Chilhowie	E–20	572	17	3	11	3				1	1	1		3
	Class 2													
148 Saltville (See also Washington Co.)	D–20	1,800	7	6	16	4		1	1			1		
	Class 3													
149 **Marion**	D–27	3,253	62	10	7	7	2	2	2	2	2	2	1	4
SOUTHAMPTON CO.	**Total**	**27,555**	**44**	**20**	**105**	**34**	**8**	**3**	**3**	**7**	**6**	**10**	**2**	**17**
	Class 0† **Total**	24,176	20	6	83	23	1	1		2	2	5		9
150 **Courtland**	T–39	379	7		2	4	1		1	2	1	2		2
	Class 1													
151 Boykins	U–39	637	3	4	6	2	1			1		1		1
	Class 2													
152 Franklin	U–41	2,363	14	10	14	5	5	2	2	2	3	2	2	5
SPOTSYLVANIA CO.	**Total**	**16,453**	**40**	**16**	**75**	**37**	**9**	**4**	**5**	**4**	**5**	**7**	**3**	**18**
	Class 0† **Total**	10,510	15	1	57	2								
153 **Spotsylvania¶**	L–36	61	5	2	4	2								
	Class 3													
154 Fredericksburg	K–37	5,882	20	13	14	33	9	4	5	4	5	7	3	18
STAFFORD CO.	**Total**	**8,104**	**19**	**2**	**48**	**6**								**4**
	Class 0† **Total**	8,068	16	2	44	5								
155 **Stafford¶**	J–38	36	3		4	1								4
SURRY CO.	**Total**	**9,305**	**21**	**5**	**29**	**15**	**4**		**1**	**1**	**1**	**3**		**6**
	Class 0† **Total**	6,728	11	4	13	1								1
156 **Surry¶**	R–41	210	2	1	10									1
	Class 1													
157 Claremont	Q–41	572	3		2	3	1		1	1	1	1		1
	Class 2													
158 Dendron	S–40	1,795	5		4	11	3					2		3
SUSSEX CO.	**Total**	**12,834**	**23**	**16**	**74**	**20**	**3**	**1**	**2**	**2**	**1**	**5**	**1**	**9**
	Class 0† **Total**	10,715	8	10	53	7						2		3
159 **Sussex¶**	S–39	29			3									
	Class 1													
160 Wakefield	S–40	784	6	2	10	4	1					1		3
	Class 2													
161 Waverly	S–40	1,306	9	4	8	9	2	1	2	2	1	2	1	3

Map Key No.	Location on Map	Population	Woman's World Circulation: Town	Woman's World Circulation: R.F.D.	Gen'l Stores	Grocers	Dry Goods	Clothing	Boots & Shoes	Hardware	Furniture	Drugs	Jewelry	Autos & Garages
TAZEWELL CO.	**Total**	**27,840**	**194**	**21**	**146**	**29**	**6**	**5**	**6**	**7**	**2**	**7**	**3**	**15**
	Class 0 **Total**	18,906	54	6	88	10		1				1		1
	Class 1													
162 Cedar Bluff	C–25	533	1	1	11	2								1
163 North Tazewell	C–27	626	5	1	9									2
	Class 2													
164 Richlands	C–25	1,171	26		16	2				1		1	1	3
165 **Tazewell**	C–27	1,261	26	8	10	2	1	1	1	2	1	2	1	3
	Class 3													
166 Graham	B–28	2,752	45		8	5	2		1	2		2	1	3
167 Pocahontas	B–27	2,591	37	5	4	8	3	3	4	2	1	1		2
WARREN CO.	**Total**	**8,852**	**67**	**2**	**39**	**14**	**4**	**3**	**1**	**3**	**1**	**4**	**2**	**13**
	Class 0 **Total**	7,448	25		28	2						1		3
	Class 2													
168 **Front Royal**	G–34	1,404	42	2	11	12	4	3	1	3	1	3	2	10
WARWICK CO.	**Total**	**47,013**	**71**	**1**	**30**	**152**	**22**	**20**	**7**	**10**	**18**	**23**	**6**	**35**
	Class 0† **Total**	10,967	12		14	8	1					1		3
169 **Denbigh¶**	R–43	450	1	1	7	3								1
	Class 5													
170 Newport News	S–43	35,596	58		9	141	21	20	7	10	18	22	6	31
WASHINGTON CO.	**Total**	**39,105**	**210**	**47**	**151**	**49**	**5**	**12**	**6**	**7**	**12**	**16**	**6**	**20**
	Class 0 **Total**	27,188	52	22	86	5				1	1	1		2
	Class 1													
171 Meadow View	E–25	609	5	3	12	2				2		1		1
	Class 2													
172 Damascus	F–25	1,599	10	7	9	2		1		1	1	2		2
148 Saltville (See also Smyth Co.)	D–20	448	(See Smyth Co.)		(See Smyth Co. for Stores)									
	Class 3													
173 **Abingdon**	E–24	2,532	68	11	21	7	1	3		1	2	3	2	5
174 Bristol	F–23	6,729	75	4	23	33	4	8	6	2	8	9	4	10
WESTMORELAND CO.	**Total**	**10,240**	**25**		**85**	**10**	**1**			**3**		**1**		**8**
	Class 0† **Total**	8,737	22		71	5				1				4
175 **Montross¶**	L–42	410	3		5									
	Class 2													
176 Colonial Beach	K–41	1,093			9	5	1			2		1		4
WISE CO.	**Total**	**46,500**	**321**	**14**	**198**	**70**	**13**	**6**	**6**	**13**	**7**	**10**	**8**	**21**
	Class 0† **Total**	35,035	77	4	83	18							1	1
	Class 1													
177 Coeburn	D–21	884	43	3	20	6	1	2	1	3		2	2	4
178 St. Paul	D–22	574	16		14	4			1	1		1		2
179 **Wise¶**	C–20	823	25	4	20	4	1			1		1	1	1
	Class 2													
180 Appalachia	D–19	2,036	23		20	13	5	2	3	2	4	2	2	5
181 Gladeville	C–20	1,071	(See Wise)		(See Wise for Stores)									
	Class 3													
182 Big Stone Gap	D–19	3,009	64	3	26	16	3			3	1	2	1	4
183 Norton	C–20	3,068	73		15	9	3	2	1	3	2	2	1	4
WYTHE CO.	**Total**	**20,217**	**124**	**38**	**68**	**31**	**2**	**5**	**3**	**4**	**4**	**6**	**5**	**15**
	Class 0 **Total**	17,270	64	29	57	22	1	4	1	4	3	5	3	11
	Class 3													
184 **Wytheville**	S–16	2,947	60	9	11	9	1	1	2		1	1	2	4
YORK CO.	**Total**	**8,046**	**17**		**57**	**10**	**1**			**1**		**1**		**2**
	Class 0† **Total**	7,891	15		51	9				1		1		1
185 **Yorktown**	Q–43	155	2		6	1	1							1

Bold Face Type Designates County Seat.
★ Designates State Capital.

¶ Designates Unincorporated Place (Shown only when County Seat.)
† Excepting County Seat Shown Separately.

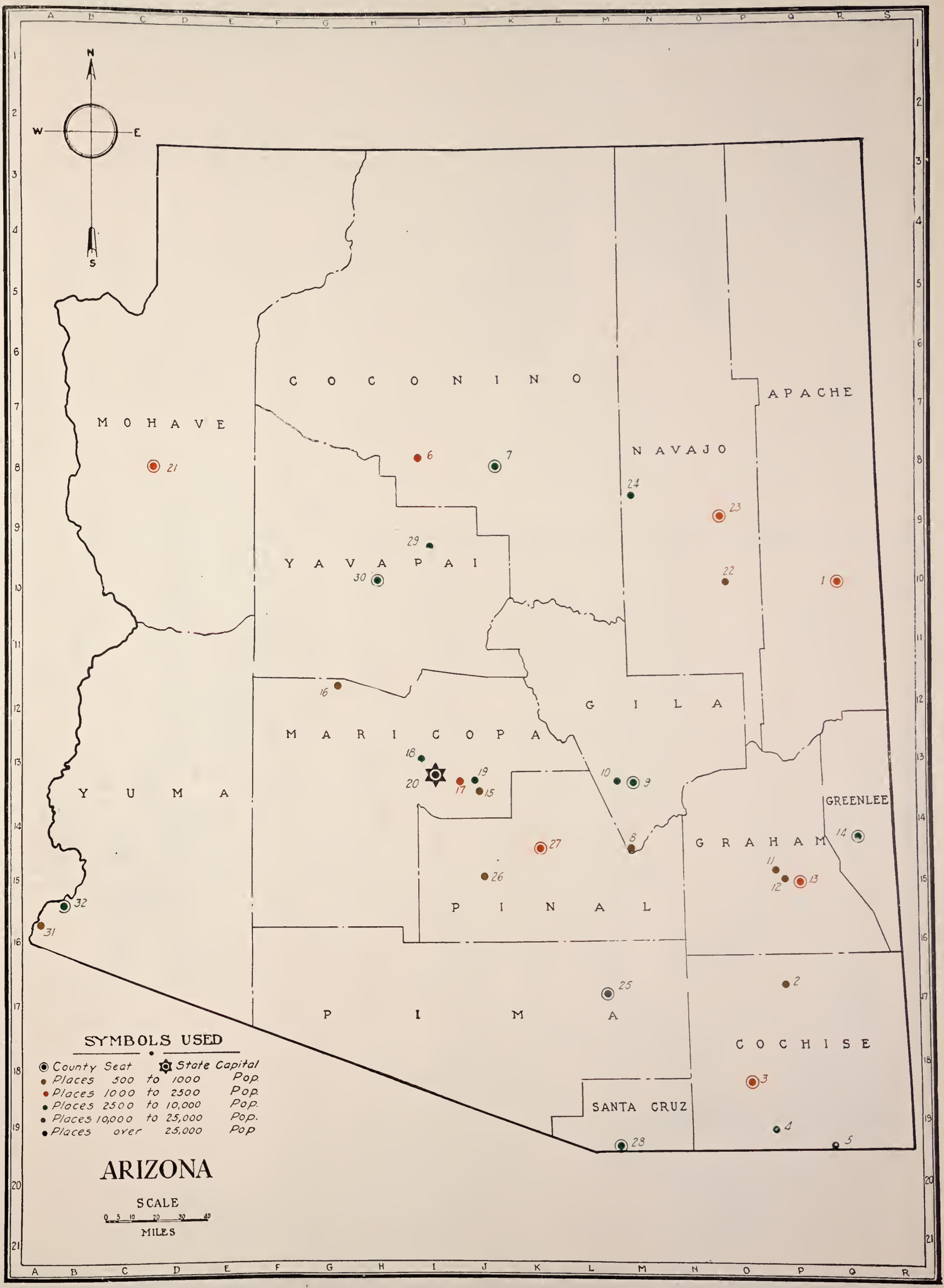
N
W
E
S
MOHAVE
YUMA
COCONINO
YAVAPAI
MARICOPA
PINAL
GILA
NAVAJO
APACHE
GREENLEE
GRAHAM
PIMA
SANTA CRUZ
COCHISE
1
2
3
4
5
6
7
8
9
10
11
12
13
14
15
16
17
18
19
20
21
22
23
24
25
26
27
28
29
30
31
32
SYMBOLS USED
County Seat
State Capital
Places 500 to 1000 Pop.
Places 1000 to 2500 Pop.
Places 2500 to 10,000 Pop.
Places 10,000 to 25,000 Pop.
Places over 25,000 Pop
ARIZONA
SCALE
0 5 10 20 30 40
MILES

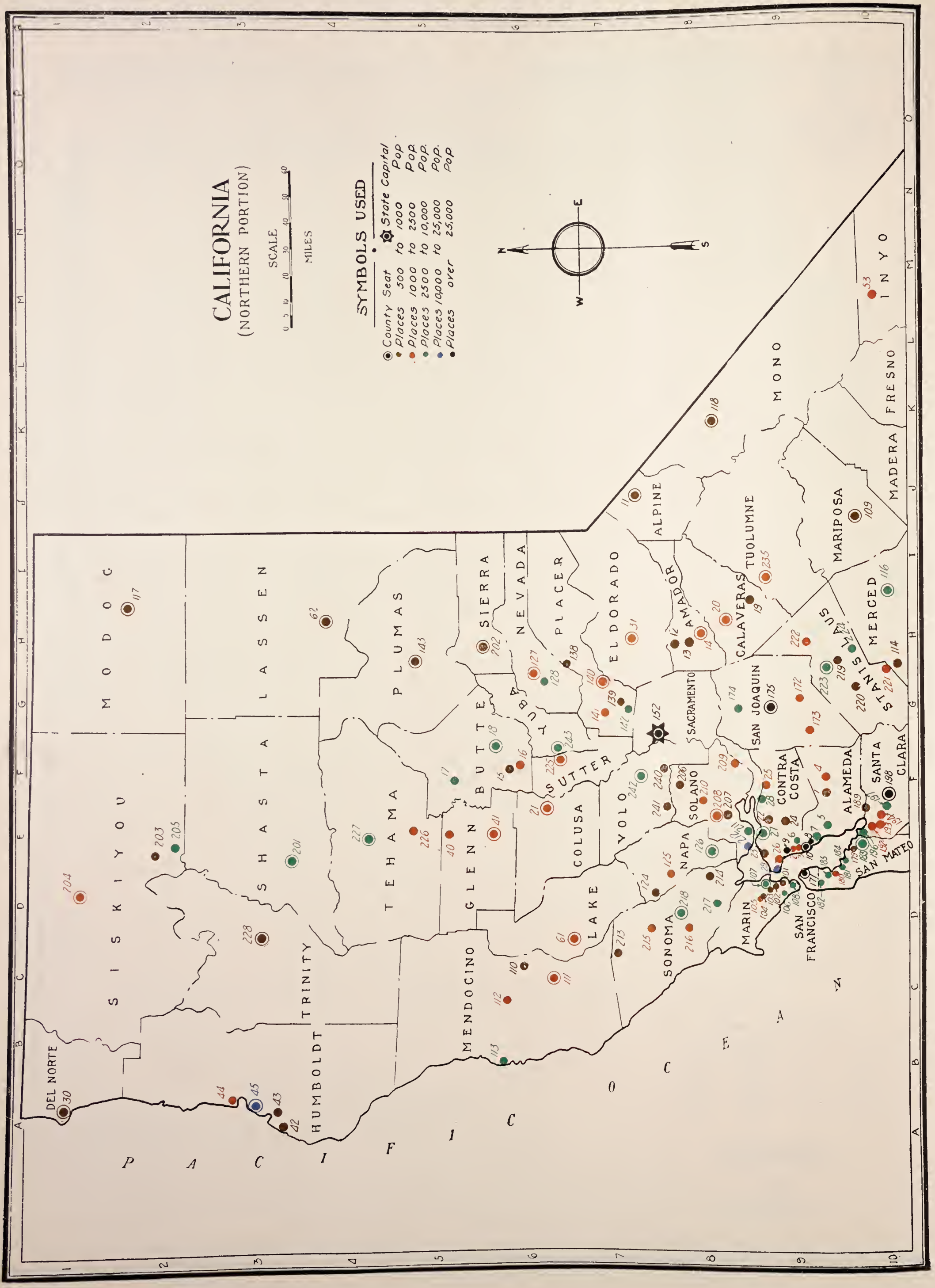
CALIFORNIA
(NORTHERN PORTION)
SCALE
MILES
SYMBOLS USED
County Seat
State Capital
Places 500 to 1000 Pop.
Places 1000 to 2500 Pop.
Places 2500 to 10,000 Pop.
Places 10,000 to 25,000 Pop.
Places over 25,000 Pop.
N
E
S
W
MODOC
LASSEN
PLUMAS
SIERRA
NEVADA
PLACER
ELDORADO
ALPINE
AMADOR
TUOLUMNE
CALAVERAS
MARIPOSA
MADERA
FRESNO
INYO
MONO
MERCED
STANISLAUS
SAN JOAQUIN
SACRAMENTO
SUTTER
YUBA
BUTTE
GLENN
TEHAMA
SHASTA
SISKIYOU
DEL NORTE
HUMBOLDT
TRINITY
MENDOCINO
LAKE
COLUSA
YOLO
SOLANO
NAPA
SONOMA
MARIN
SAN FRANCISCO
SAN MATEO
ALAMEDA
CONTRA COSTA
SANTA CLARA
PACIFIC OCEAN

CALIFORNIA
(SOUTHERN PORTION)

SCALE
0 5 10 20 30 40 50 60
MILES

SYMBOLS USED

- County Seat
- State Capital
- Places 500 to 1000 Pop.
- Places 1000 to 2500 Pop.
- Places 2500 to 10,000 Pop.
- Places 10,000 to 25,000 Pop.
- Places over 25,000 Pop

SANTA CLAIR
SANTA CRUZ
MERCED
MADERA
FRESNO
SAN BENITO
TULARE
INYO
MONTEREY
KINGS
SAN LUIS OBISPO
KERN
SAN BERNARDINO
SANTA BARBARA
VENTURA
LOS ANGELES
ORANGE
RIVERSIDE
SAN DIEGO
IMPERIAL
PACIFIC OCEAN

COLORADO

SCALE
0 5 10 20 30 40
MILES

SYMBOLS USED

- County Seat
- State Capital
- Places 500 to 1000 Pop
- Places 1000 to 2500 Pop.
- Places 2500 to 10,000 Pop.
- Places 10,000 to 25,000 Pop.
- Places over 25,000 Pop

SEDGWICK
PHILLIPS
YUMA
KIT CARSON
CHEYENNE
KIOWA
PROWERS
BACA
LOGAN
WASHINGTON
MORGAN
WELD
ADAMS
ARAPAHOE
DENVER
DOUGLAS
ELBERT
LINCOLN
CROWLEY
OTERO
LARIMER
JACKSON
GRAND
BOULDER
GILPIN
CLEAR CREEK
SUMMIT
EAGLE
LAKE
PARK
TELLER
EL PASO
FREMONT
CHAFFEE
CUSTER
PUEBLO
HUERFANO
LAS ANIMAS
ALAMOSA
RIO GRANDE
SAGUACHE
COSTILLA
CONEJOS
ARCHULETA
MOFFAT
ROUTT
RIO BLANCO
GARFIELD
PITKIN
GUNNISON
MESA
DELTA
MONTROSE
OURAY
HINSDALE
SAN MIGUEL
DOLORES
SAN JUAN
MINERAL
LA PLATA
MONTEZUMA

IDAHO

SCALE

0 5 10 20 30 40

MILES

SYMBOLS USED

- County Seat
- State Capital
- Places 500 to 1000 Pop
- Places 1000 to 2500 Pop.
- Places 2500 to 10,000 Pop.
- Places 10,000 to 25,000 Pop.
- Places over 25,000 Pop

BOUNDARY
BONNER
KOOTENAI
BENEWAH
SHOSHONE
LATAH
CLEARWATER
NEZ PERCE
LEWIS
IDAHO
ADAMS
VALLEY
WASHINGTON
CUSTER
CLARK
FREMONT
PAYETTE
GEM
BOISE
BUTTE
JEFFERSON
MADISON
TETON
CANYON
ADA
ELMORE
CAMAS
BLAINE
BONNEVILLE
BINGHAM
GOODING
LINCOLN
MINIDOKA
POWER
CARIBOU
OWYHEE
JEROME
TWIN FALLS
CASSIA
BANNOCK
BEAR LAKE
ONEIDA
FRANKLIN
LEMHI

LINCOLN
GLACIER
TOOLE
LIBERTY
HILL
BLAINE
PHILLIPS
VALLEY
SHERIDAN
ROOSEVELT
PONDERA
FLATHEAD
TETON
CHOUTEAU
SANDERS
RICHLAND
MINERAL
MISSOULA
LEWIS AND CLARK
CASCADE
FERGUS
McCONE
GARFIELD
DAWSON
PRAIRIE
WIBAUX
POWELL
GRANITE
BROADWATER
MEAGHER
WHEATLAND
MUSSEL SHELL
ROSEBUD
CUSTER
FALLON
RAVALLI
DEER LODGE
JEFFERSON
SILVER BOW
GALLATIN
SWEET GRASS
STILLWATER
YELLOWSTONE
TREASURE
CARTER
BEAVERHEAD
PARK
BIG HORN
POWDER RIVER
MADISON
CARBON

N
W
E
S

MONTANA

SCALE
0 5 10 20 30 40 50 60
MILES

SYMBOLS USED

- County Seat
- State Capital
- Places 500 to 1000 Pop
- Places 1000 to 2500 Pop
- Places 2500 to 10,000 Pop.
- Places 10,000 to 25,000 Pop.
- Places over 25,000 Pop

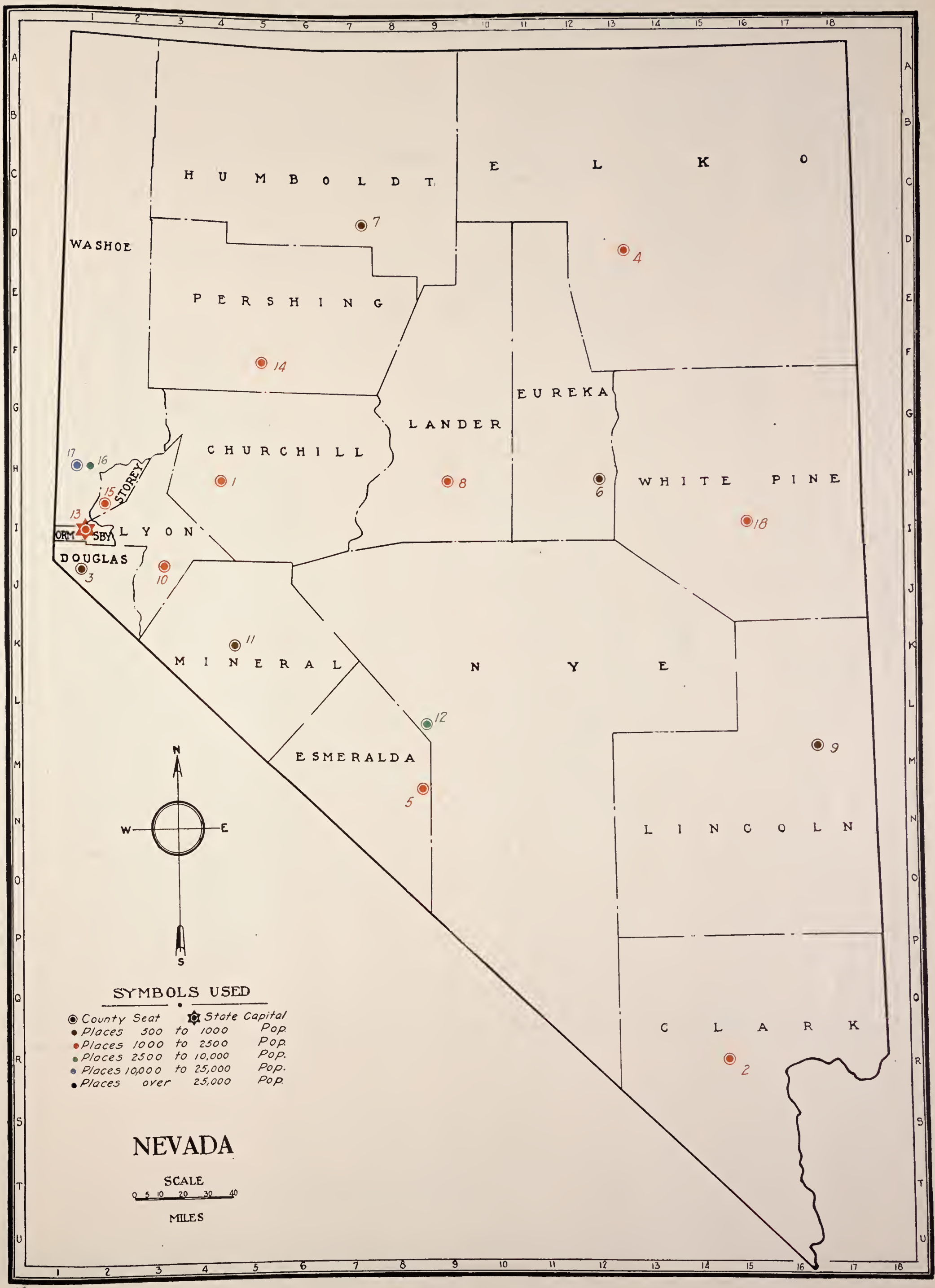
HUMBOLDT
ELKO
WASHOE
PERSHING
EUREKA
LANDER
CHURCHILL
WHITE PINE
STOREY
LYON
DOUGLAS
MINERAL
NYE
ESMERALDA
LINCOLN
CLARK
7
4
14
17
16
15
13
1
8
6
18
3
10
11
12
9
5
2
N
S
E
W
SYMBOLS USED
County Seat
State Capital
Places 500 to 1000 Pop.
Places 1000 to 2500 Pop.
Places 2500 to 10,000 Pop.
Places 10,000 to 25,000 Pop.
Places over 25,000 Pop.
NEVADA
SCALE
0 5 10 20 30 40
MILES

NEW MEXICO

SCALE

0 5 10 20 30 40 50 60

MILES

SYMBOLS USED

- County Seat
- State Capital
- Places 500 to 1000 Pop.
- Places 1000 to 2500 Pop.
- Places 2500 to 10,000 Pop.
- Places 10,000 to 25,000 Pop.
- Places over 25,000 Pop.

SAN JUAN
RIO ARRIBA
TAOS
COLFAX
UNION
MORA
MC KINLEY
SANDOVAL
SANTA FE
SAN MIGUEL
QUAY
BERNALILLO
GUADALUPE
VALENCIA
TORRANCE
CURRY
DE BACA
ROOSEVELT
SOCORRO
LINCOLN
CHAVES
SIERRA
GRANT
OTERO
EDDY
LEA
DONA ANA
LUNA
HIDALGO

OREGON

SCALE
0 5 10 20 30 40
MILES

N W E S

SYMBOLS USED

- County Seat
- State Capital
- Places 500 to 1000 Pop
- Places 1000 to 2500 Pop.
- Places 2500 to 10,000 Pop.
- Places 10,000 to 25,000 Pop.
- Places over 25,000 Pop

CLATSOP
COLUMBIA
WASHINGTON
TILLAMOOK
MULTNOMAH
HOOD RIVER
WASCO
SHERMAN
GILLIAM
MORROW
UMATILLA
WALLOWA
UNION
YAMHILL
CLACKAMAS
POLK
MARION
JEFFERSON
WHEELER
GRANT
BAKER
LINCOLN
BENTON
LINN
LANE
CROOK
DESCHUTES
COOS
DOUGLAS
HARNEY
MALHEUR
LAKE
CURRY
JOSEPHINE
JACKSON
KLAMATH

WOMAN'S WORLD County Hand Book on NATIONAL DISTRIBUTION

UTAH

SCALE

0 5 10 20 30 40

MILES

N

W E

S

SYMBOLS USED

- County Seat
- State Capital
- Places 500 to 1000 Pop
- Places 1000 to 2500 Pop
- Places 2500 to 10,000 Pop
- Places 10,000 to 25,000 Pop
- Places over 25,000 Pop

BOX ELDER
CACHE
RICH
WEBER
MORGAN
DAVIS
SALT LAKE
SUMMIT
DAGGETT
TOOELE
WASATCH
UTAH
DUCHESNE
UINTAH
JUAB
CARBON
SANPETE
MILLARD
EMERY
GRAND
SEVIER
BEAVER
PIUTE
WAYNE
GARFIELD
IRON
SAN JUAN
WASHINGTON
KANE

N
W E
S

WHATCOM
SAN JUAN
SKAGIT
SNOHOMISH
ISLAND
CLALLAM
JEFFERSON
KITSAP
MASON
GRAYS HARBOR
KING
PIERCE
THURSTON
LEWIS
PACIFIC
WAHKIAKUM
COWLITZ
CLARKE
SKAMANIA
KLICKITAT
YAKIMA
KITTITAS
CHELAN
DOUGLAS
OKANOGAN
GRANT
ADAMS
FERRY
STEVENS
PEND OREILLE
LINCOLN
SPOKANE
WHITMAN
BENTON
FRANKLIN
GARFIELD
COLUMBIA
WALLAWALLA
ASOTIN

SYMBOLS USED

- County Seat
- State Capital
- Places 500 to 1000 Pop.
- Places 1000 to 2500 Pop.
- Places 2500 to 10,000 Pop.
- Places 10,000 to 25,000 Pop.
- Places over 25,000 Pop.

WASHINGTON

SCALE
0 5 10 20 30 40
MILES

WYOMING

SCALE

0 5 10 20 30 40

MILES

N E S W

SYMBOLS USED

- County Seat
- State Capital
- Places 500 to 1000 Pop
- Places 1000 to 2500 Pop.
- Places 2500 to 10,000 Pop
- Places 10,000 to 25,000 Pop.
- Places over 25,000 Pop

CROOK
WESTON
NIOBRARA
GOSHEN
LARAMIE
PLATTE
CAMPBELL
CONVERSE
ALBANY
SHERIDAN
JOHNSON
NATRONA
CARBON
BIG HORN
WASHAKIE
HOT SPRINGS
PARK
FREMONT
SWEETWATER
YELLOWSTONE NATIONAL PARK
LINCOLN
UINTA

ARIZONA

TOTALS FOR THE STATE

Population	Woman's World Circulation		Gen'l Stores	Grocers	Dry Goods	Clothing	Boots & Shoes	Hardware	Furniture	Drugs	Jewelry	Autos & Garages
	Town	R.F.D.										
334,162	889	153	427	678	97	56	29	51	71	117	57	261

Places Shown on Map

9 Places 500 to 1,000 Population
8 Places 1,000 to 2,500 Population
13 Places 2,500 to 10,000 Population
1 Place 10,000 to 25,000 Population
1 Place over 25,000 Population

Explanation

Class 0—Incorporated Places under 500 Population and Unincorporated Places of All Sizes.
Class 1—Incorporated Places 500 to 1,000 Population. (Printed in Brown on Map).
Class 2—Incorporated Places 1,000 to 2,500 Population. (Printed in Red on Map).

Explanation

Class 3—Incorporated Places 2,500 to 10,000 Population. (Printed in Green on Map).
Class 4—Incorporated Places 10,000 to 25,000 Population. (Printed in Blue on Map).
Class 5—Incorporated Places over 25,000 Population. (Printed in Black on Map).

Map Key No.		Location on Map	Population	Woman's World Circulation Town	Woman's World Circulation R.F.D.	Gen'l Stores	Grocers	Dry Goods	Clothing	Boots & Shoes	Hardware	Furniture	Drugs	Jewelry	Autos & Garages
	APACHE CO.	**Total**	**13,196**	**39**	.....	**26**	**4**	...	...	.	.	...	**2**	.	**3**
	Class 0†	**Total**	12,135	30	.....	20	3	...	..	.	..	.	1	..	2
	Class 2														
1	**Saint Johns¶**	Q–10	1,061	9	.. ....	6	1	...	..	.	...	.	1		1
	COCHISE CO.	**Total**	**46,465**	**135**	**5**	**50**	**104**	**9**	**4**	**8**	**5**	**10**	**20**	**8**	**39**
	Class 0	**Total**	25,261	81	5	41	29	..	..	1	...	1	9	.	20
	Class 1														
2	**Wilcox**	P–17	905	11	.....	2	1	...	...	..	1	...	2	..	3
	Class 2														
3	**Tombstone**	P–18	1,178	2	.....	3	3	1	...	...	...	...	2	..	2
	Class 3														
4	Bisbee	P–19	9,205	29	.....	3	25	1	1	5	2	4	3	3	5
5	Douglas	Q–19	9,916	12	.....	1	46	7	3	2	2	5	4	5	9
	COCONINO CO.	**Total**	**9,982**	**43**	**1**	**20**	**11**	**2**	**1**	**1**	**1**	**2**	**4**		**8**
	Class 0	**Total**	5,446	4	.....	12	1	...	...	...	...	...	...	...	..
	Class 2														
6	Williams	I– 8	1,350	8	.....	6	4	...	1	1	...	.	2	..	3
	Class 3														
7	**Flagstaff**	J– 8	3,186	31	1	2	6	2	...	.	1	2	2	..	5
	GILA CO.	**Total**	**25,678**	**75**	.....	**26**	**69**	**9**	**7**	**5**	**4**	**12**	**12**	**8**	**15**
	Class 0	**Total**	11,372	24	.....	16	6	...	...	...	...	1	1		2
	Class 1														
8	Winkleman	M–15	573	2	.....	6	4	...	...	1	..	1	1	1	1
	Class 3														
9	**Globe**	M–13	7,044	28	.....	3	25	3	4	2	2	3	4	3	7
10	Miami	M–13	6,689	21	.....	1	34	6	3	2	2	7	6	4	5
	GRAHAM CO.	**Total**	**10,148**	**31**	.....	**23**	**10**	**3**	...	**1**	**3**	**3**	**5**	**2**	**10**
	Class 0	**Total**	7,398	3	.....	12	..	...	...	...	...	...	1	..	3
	Class 1														
11	Pima	P–15	515	2	.....	2	1	1	...	...	...	...	1	..	1
12	Thatcher	P–15	899	12	.....	2	2	...	...	...	...	...	1	..	1
	Class 2														
13	**Safford**	P–15	1,336	14	.....	7	7	2	..	1	3	3	2	2	5
	GREENLEE CO.	**Total**	**15,362**	**35**	**5**	**16**	**13**	**3**	...	**1**	**1**	**1**	**2**	**1**	**8**
	Class 0	**Total**	11,199	28	5	12	3	1	...	...	1	...	1	...	3
	Class 3														
14	**Clifton**	R–14	4,163	7	.....	4	10	2	...	1	...	1	1	1	5
	MARICOPA CO.	**Total**	**89,576**	**145**	**121**	**53**	**219**	**17**	**17**	**6**	**18**	**14**	**28**	**14**	**66**
	Class 0	**Total**	51,395	35	10	33	18	4	1	...	3	...	4	...	9
	Class 1														
15	Gilbert	J–14	865	4	1	2	4	1	1	...	2	1	1	...	3
16	Wickenburg	G–12	527	2	.....	1	1	...	...	...	...	...	1	...	3
	Class 2														
17	Tempe	J–13	1,963	6	8	4	8	2	...	...	1	1	2	1	5

Map Key No.		Location on Map	Population	Woman's World Circulation Town	Woman's World Circulation R.F.D.	Gen'l Stores	Grocers	Dry Goods	Clothing	Boots & Shoes	Hardware	Furniture	Drugs	Jewelry	Autos & Garages
	MARICOPA CO.—Continued														
	Class 3														
18	Glendale	J–13	2,737	12	8	3	13	1	1	.	1	1	3	...	4
19	Mesa	J–13	3,036	28	10	..	19	3	3	..	2	2	3	1	10
	Class 5														
20	**Phoenix ★**	I–13	29,053	58	84	10	156	6	11	6	9	9	15	12	32
	MOHAVE CO.	**Total**	**5,259**	**51**	**2**	**10**	**10**	**2**	**2**	...	...	...	**3**	**1**	**16**
	Class 0†	**Total**	3,279	30	...	7	6	1	1	...	...	...	2	.	9
	Class 2														
21	**Kingman ¶**	C– 8	1,980	21	2	3	4	1	1	...	...	...	1	1	7
	NAVAJO CO.	**Total**	**16,077**	**47**	....	**34**	**11**	**1**	**1**	...	...	**2**	**3**	**3**	**11**
	Class 0	**Total**	10,383	16	. .	21	1			...	...	...	...	..	1
	Class 1														
22	Snowflake	O–10	758	2	.. .	3	...	...		...	...	...	...	..	1
	Class 2														
23	Holbrook	O– 9	1,206	4		6	4	...	1	..	...	...	1	1	6
	Class 3														
24	Winslow	M– 8	3,730	25		4	6	1	...	...	...	2	2	2	3
	PIMA CO.	**Total**	**34,680**	**57**	**7**	**50**	**99**	**23**	**7**	**3**	**4**	**8**	**6**	**7**	**16**
	Class 0	**Total**	14,388	15		29	3	4	...	...	...	...	1	...	1
	Class 4														
25	**Tucson**	M–17	20,292	42	7	21	96	19	7	3	4	8	5	7	15
	PINAL CO.	**Total**	**16,130**	**34**	**3**	**34**	**18**	**2**			**5**	**5**	**6**	**1**	**7**
	Class 0	**Total**	14,021	20	..	25	7	.	...	...	4	2	2	1	2
	Class 1														
26	Casa Grande	J–15	948	7	3	7	5	1	...	...	1	3	2	...	3
	Class 2														
27	**Florence**	L–14	1,161	7	.	2	6	1	...	...	...	...	2	..	2
	SANTA CRUZ CO.	**Total**	**12,689**	**23**	..	**27**	**40**	**17**	**8**	**2**	**5**	**3**	**6**	**4**	**14**
	Class 0	**Total**	7,490	12	...	20	13	2	2	.	1	..	3	...	1
	Class 3														
28	**Nogales**	M–19	5,199	11	.....	7	27	15	6	2	4	3	3	4	13
	YAVAPAI CO.	**Total**	**24,016**	**149**	...	**33**	**35**	**6**	**5**	**2**	**3**	**7**	**15**	**4**	**32**
	Class 0	**Total**	14,976	98	.....	29	8	2	...	..	2	3	6	..	13
	Class 3														
29	Jerome	I– 9	4,030	9	.....	2	5	2	2	...		2	4	3	4
30	**Prescott**	H–10	5,010	42	...	2	22	2	3	2	1	2	5	1	15
	YUMA CO.	**Total**	**14,904**	**25**	**9**	**25**	**35**	**3**	**4**	...	**2**	**4**	**5**	**4**	**16**
	Class 0	**Total**	9,729	13	.....	16	6	..	...	...	...	...	2	1	8
	Class 1														
31	Somerton	H–16	938	2	3	2	5	1	...	...	1	1	1	...	3
	Class 3														
32	**Yuma**	A–15	4,237	10	6	7	24	2	4	...	1	3	2	3	5

Bold Face Type Designates County Seat.
★ Designates State Capital.
¶ Designates Unincorporated Place (Shown only when County Seat.)
† Excepting County Seat Shown Separately.

CALIFORNIA

TOTALS FOR THE STATE

Population	Woman's World Circulation		Gen'l Stores	Grocers	Dry Goods	Clothing	Boots&Shoes	Hardware	Furniture	Drugs	Jewelry	Autos & Garages
	Town	R.F.D.										
3,426,861	17,363	4,583	1,819	9,763	1,261	785	995	967	1,210	1,758	1,158	3,877

Places Shown on Map

4 Places under 500 Population
54 Places 500 to 1,000 Population
78 Places 1,000 to 2,500 Population
82 Places 2,500 to 10,000 Population
13 Places 10,000 to 25,000 Population
12 Places over 25,000 Population

Explanation

Class 0—Incorporated Places under 500 Population and Unincorporated Places of All Sizes
Class 1—Incorporated Places 500 to 1,000 Population. (Printed in Brown on Map).
Class 2—Incorporated Places 1,000 to 2,500 Population. (Printed in Red on Map).

Explanation

Class 3—Incorporated Places 2,500 to 10,000 Population. (Printed in Green on Map).
Class 4—Incorporated Places 10,000 to 25,000 Population. (Printed in Blue on Map).
Class 5—Incorporated Places over 25,000 Population. (Printed in Black on Map).

Map Key No.		Location on Map	Population	Woman's World Circulation		Gen'l Stores	Grocers	Dry Goods	Clothing	Boots & Shoes	Hardware	Furniture	Drugs	Jewelry	Autos & Garages
				Town	R.F.D.										
	ALAMEDA CO.	Total	344,177	2,137	109	51	1241	122	52	119	92	97	128	82	269
	Class 0	Total	21,843	50	9	29	17	1	.	1	2	1	3	...	26
	Class 1														
1	Pleasanton	F- 9	991	9	.....	5	3	...	...	2	1	1	1	1	5
	Class 2														
2	Albany	E- 9	2,462	(See Berkeley)			9	1	..	2	.....	.....	.....	.....	4
3	Emeryville	N- 3	2,390	2	.....	(See Oakland and for Stores)									
4	Livermore	F- 9	1,916	22	16	2	8	2	3	3	2	.	2	2	8
	Class 3														
5	Hayward	E- 9	3,487	32	57	3	39	3	1	6	3	5	5	5	12
6	Piedmont	E- 9	4,282	9	.....	(See Oakland and for Stores)									
7	San Leandro	E- 9	5,703	27	5	3	14	3	1	3	2	...	3	1	6
	Class 5														
8	Alameda	E- 9	28,806	540	.....	...	77	11	2	10	6	4	9	2	21
9	Berkeley	E- 9	56,036	467	11	.	184	19	3	17	13	25	26	13	34
10	**Oakland**	E- 9	216,261	979	11	9	890	82	42	75	63	61	79	58	153
	ALPINE CO.	Total	243	1	.....	3	1	..	..	..	..	..	..	..	...
	Class 0†	Total	81	.....	.....	2	1	...	...	...	...	...	...	...	...
11	**Markleeville**¶	J- 7	162	1	.....	1	...	...	...	...	...	...	...	...	...
	AMADOR CO.	Total	7,793	53	10	15	10	2	...	3	2	...	6	4	11
	Class 0	Total	4,615	26	10	6	4	...	..	.	1	...	2	...	1
	Class 1														
12	Plymouth	H- 8	657	8	.	3	..	...	...	1	...	...	1	1	3
13	Sutter Creek	H- 8	920	3	...	4	3	...	..	1	...	..	1	2	3
	Class 2														
14	**Jackson**	H- 8	1,601	16	....	2	3	2	...	1	1	...	2	1	4
	BUTTE CO.	Total	30,030	214	157	28	57	8	14	12	13	13	14	7	44
	Class 0	Total	15,032	54	10	20	8	...	...	...	...	...	1	...	7
	Class 1														
15	Biggs	F- 6	683	13	11	4	1	.	...	1	1	...	1	...	2
	Class 2														
16	Gridley	F- 6	1,636	18	36	1	6	1	1	1	2	2	2	1	4
	Class 3														
17	Chico	F- 5	9,339	104	78	2	32	4	10	5	8	8	6	4	21
18	**Oroville**	F- 6	3,340	25	22	1	10	3	3	5	2	3	4	2	10
	CALAVERAS CO.	Total	6,183	86	10	31	6	2	2	...	...	...	2	1	7
	Class 0†	Total	3,742	78	10	29	3	...	1	...	...	...	1	...	3
	Class 1														
19	Angels (Angels Camp P. O.)	I- 9	941	3	.....	2	2	1	1	...	...	...	1	1	2
	Class 2														
20	**San Andreas**¶	H- 8	1,500	5	.....	...	1	1	...	...	...	...	...	...	2
	COLUSA CO.	Total	9,290	111	12	14	16	3	2	3	8	4	7	3	21
	Class 0	Total	7,444	79	12	10	8	1	...	1	6	2	5	1	14
	Class 2														
21	**Colusa**	E- 6	1,846	32	...	4	8	2	2	2	2	2	2	2	7
	CONTRA COSTA CO.	Total	53,889	306	67	42	161	19	9	27	20	13	28	18	77
	Class 0	Total	22,615	123	21	22	22	7	1	7	1	...	9	2	21
	Class 1														
22	Concord	F- 9	912	18	8	4	6	...	.....	...	2	1	2	2	9
23	Pinole	F- 9	967	5	.....	1	4	...	.....	...	1	...	1	...	3
24	Walnut Creek	F- 9	538	10	10	2	3	...	...	2	...	...	2	...	6
	Class 2														
25	Antioch	F- 8	1,936	12	5	1	6	...	1	4	1	...	2	2	5
26	El Cerito	E- 9	1,505	16	.....	...	11	...	...	1	1	1	...	...	4
	Class 3														
27	**Martinez**	E- 8	3,858	21	16	3	15	...	3	1	1	1	3	2	5
28	Pittsburg	F- 9	4,715	13	.....	8	24	7	2	...	3	2	3	4	4
	Class 4														
29	Richmond	E- 9	16,843	88	7	1	70	5	2	12	10	8	6	6	20
	DEL NORTE CO.	Total	2,759	54	.....	8	6	1	1	...	...	1	1	1	9
	Class 0	Total	1,804	34	.....	7	1	...	...	...	...	...	...	...	4
	Class 1														
30	**Crescent City**	A- 1	955	20	.....	1	5	1	1	...	...	1	1	1	5
	ELDORADO CO.	Total	6,426	68	8	25	18	1	4	..	4	3	2	2	12
	Class 0	Total	4,776	48	1	24	12	...	1	...	2	..	...	...	6
	Class 2														
31	**Placerville**	H- 7	1,650	20	7	1	6	1	3	...	2	3	2	2	6
	FRESNO CO.	Total	128,779	499	348	92	319	28	42	49	33	49	45	46	161
	Class 0	Total	68,575	188	72	65	37	1	2	6	9	1	7	3	27
	Class 2														
32	Clovis	J-11	1,157	16	15	3	6	1	..	1	1	1	1	1	5
33	Fowler	J-11	1,528	6	10	4	3	..	..	1	1	1	1	1	5
34	Kingsburg	J-12	1,316	19	16	2	7	1	1	3	3	2	2	2	8
36	Reedley	K-11	2,447	23	35	1	14	2	1	4	4	3	4	3	8
	Class 3														
35	Coalinga	I-12	2,934	20	.....	1	13	1	2	4	1	3	4	3	7
36	Reedley (See above)	K-11													
37	Sanger	K-11	2,578	26	32	3	12	2	1	1	2	3	2	2	9
38	Selma	J-12	3,158	46	40	6	7	4	...	2	1	4	2	2	9
	Class 5														
39	**Fresno**	J-11	45,086	155	128	7	220	16	35	27	11	31	22	29	83
	GLENN CO.	Total	11,853	104	53	15	9	2	2	1	3	4	6	3	17
	Class 0	Total	8,079	48	22	11	3	...	.....	.....	.....	...	1	...	4
	Class 2														
40	Orland	E- 5	1,582	31	25	2	4	...	1	1	2	1	3	2	5
41	**Willows**	E- 6	2,192	25	6	2	2	2	1	...	1	3	2	1	8
	HUMBOLDT CO.	Total	37,413	457	31	47	59	7	12	13	5	10	17	15	45
	Class 0	Total	21,099	255	2	37	15	3	...	1	...	1	5	1	10
	Class 1														
42	Ferndale	A- 3	919	24	20	1	3	2	1	2	1	1	2	2	3
43	Fortuna	A- 3	986	21	.....	3	2	...	.....	.....	1	1	1	2	6
	Class 2														
44	Arcata	A- 3	1,486	14	9	4	4	..	1	1	...	1	2	2	5
	Class 4														
45	**Eureka**	A- 3	12,923	143	.....	2	35	2	10	9	3	6	7	8	21
	IMPERIAL CO.	Total	43,453	70	28	27	84	28	12	4	16	7	18	16	49
	Class 0	Total	22,360	12	.....	18	4	...	.....	.....	3	1	1	...	5
	Class 1														
46	Calipatria	S-18	785	11	6	2	3	3	2	..	2	..	2	1	3
	Class 2														
47	Holtville	S-19	1,347	2	9	2	6	2	2	...	2	...	2	1	3
48	Imperial	S-19	1,885	2	2	1	4	2	2	.	1	1	1	1	2
	Class 3														
49	Brawley	R-19	5,389	13	4	1	18	5	1	...	3	...	5	5	10
50	Calexico	R-19	6,223	8	1	...	25	12	3	2	2	1	3	3	7
51	**El Centro**	R-19	5,464	22	6	3	24	4	2	2	3	4	4	5	19
	INYO CO.	Total	7,031	76	12	20	8	3	1	1	4	2	6	2	13
	Class 0†	Total	5,320	34	.....	15	4	1	...	1	2	...	3	..	7
52	**Independence**¶	M-11	407	8	.....	3	...	...	.....	.....	.....	1	1	...	2
	Class 2														
53	Bishop	M-10	1,304	34	12	2	4	2	1	..	2	1	2	2	4
	KERN CO.	Total	54,843	396	84	57	91	20	13	9	12	19	33	18	82
	Class 0	Total	30,962	188	8	48	15	4	1	...	3	1	12	2	28
	Class 1														
54	Delano	K-13	805	17	4	1	2	2	...	1	1	1	1	2	5
	Class 2														
55	Maricopa	K-15	1,121	11	.....	...	4	1	.....	...	1	1	2	...	2
	Class 3														
56	Taft	K-14	3,317	50	.....	1	14	3	3	2	1	7	7	4	15
	Class 4														
57	**Bakersfield**	L-14	18,638	130	72	7	56	10	9	6	6	9	11	10	32
	KINGS CO.	Total	22,031	55	86	16	36	2	8	6	7	6	8	6	21
	Class 0	Total	13,687	8	.....	10	6	...	...	2	1	.....	...	..	4
	Class 2														
58	Corcoran	J-12	1,101	14	2	1	1	...	2	1	2	1	1	1	4
59	Lemoore	J-12	1,355	12	38	2	7	...	2	1	2	2	3	1	3

Bold Face Type Designates County Seat.
★ Designates State Capital.

¶ Designates Unincorporated Place (Shown only when County Seat.)
† Excepting County Seat Shown Separately.

CALIFORNIA—Continued

Explanation

Class 0—Incorporated Places under 500 Population and Unincorporated Places of All Sizes.
Class 1—Incorporated Places 500 to 1,000 Population. (Printed in Brown on Map).
Class 2—Incorporated Places 1,000 to 2,500 Population. (Printed in Red on Map).
Class 3—Incorporated Places 2,500 to 10,000 Population. (Printed in Green on Map).
Class 4—Incorporated Places 10,000 to 25,000 Population. (Printed in Blue on Map).
Class 5—Incorporated Places over 25,000 Population. (Printed in Black on Map).

Map Key No.		Location on Map	Population	Woman's World Circulation		Gen'l Stores	Grocers	Dry Goods	Clothing	Boots & Shoes	Hardware	Furniture	Drugs	Jewelry	Autos & Garages
				Town	R.F.D.										
KINGS CO.—Continued															
	Class 3														
60	Hanford	J-12	5,888	21	46	3	22	2	4	2	2	3	4	4	10
LAKE CO.	**Total**		**5,402**	**103**	**6**	**14**	**9**	.	**1**	...	**2**	..	**5**	**3**	**10**
Class 0	Total		4,378	71	.....	11	4	.	1	..	1	..	3	1	6
	Class 2														
61	Lakeport	D- 6	1,024	32	6	3	5	.	.		1	..	2	2	4
LASSEN CO.	**Total**		**8,507**	**119**	**1**	**19**	**6**	.	**1**	**2**	**1**	**4**	**2**	**2**	**10**
Class 0	Total		7,589	87	1	13	3	.	.	1	.	..	.	...	5
	Class 1														
62	Susanville	H- 4	918	32	.....	6	3	..	1	1	1	4	2	2	5
LOS ANGELES CO.	**Total**		**936,455**	**3,317**	**509**	**160**	**3008**	**439**	**151**	**235**	**255**	**422**	**533**	**381**	**980**
Class 0	Total		118,530	506	149	64	304	45	12	23	47	24	55	25	136
	Class 1														
63	Avalon	M-18	586	1	.....	1	3	1	...	..	1	...	2	...	...
64	Beverly Hills	M-17	674	5	.....	...	3	1	...	.	.	1	1	...	3
65	Culver	M-17	503	10	.....	...	4	2	...	.	2	1	2	1	4
66	Manhattan Beach	M-17	859	5	.....	...	3	1	...	..	1	...	...	...	...
67	San Marino	G-18	584	(See Los	Angeles)	(St	ores	incl	ude	d in	uni	nc.	tow	ns)	
	Class 2														
68	Arcadia	G-18	2,239	7	12	1	3	1	...	..	1	...	1	...	4
69	Azusa	G-18	2,460	13	3	3	9	3	...	..	2	1	2	1	3
70	Claremont	N-17	1,728	10	1	...	4	2	...	..	...	...	1	...	3
71	Compton	M-17	1,478	13	8	2	8	3	...	2	3	2	2	2	5
72	Covina	G-18	1,999	22	16	1	6	1	...	2	2	3	2	2	10
73	Eagle Rock	M-17	2,256	18	.....	1	7	2	...	..	3	1	2	1	3
74	El Monte	G-18	1,283	10	7	3	6	1	...	..	1	1	2	2	6
75	El Segundo	E-18	1,563	47	.....	2	2	.	...	..	...	1	1	...	2
76	Glendora	G-18	2,028	22	3	..	8	3	...	..	1	1	2	1	5
77	Hermosa Beach	F-19	2,327	8	5	...	20	1	...	1	3	2	1	2	2
78	La Verne	H-18	1,698	14	3	...	5	1	...	..	1	...	1	1	3
79	Sierra Madre	M-16	2,026	15	.....	1	7	2	...	1	1	2	2	...	3
80	Vernon	F-19	1,005	(See	Watts)	(Se	e W	atts	for	Sto	res)				
	Class 3														
81	Alhambra	G-18	9,096	55	.....	1	28	8	...	5	10	5	7	1	7
82	Burbank	M-16	2,913	24	18	2	15	3	1	3	3	6	3	2	8
83	Huntington Park	F-18	4,513	28	.....	1	35	4	...	2	5	3	4	2	25
84	Inglewood	M-17	3,286	75	115	1	14	2	1	1	3	3	2	1	5
85	Monrovia	M-16	5,480	45	2	...	21	4	1	3	3	2	5	4	11
86	Monterey Park	F-18	4,108	7	.....	(	tores	incl	ude	d in	uni	nc.	tow	ns)	
87	Redondo Beach	M-17	4,913	44	28	3	23	1	...	...	2	4	2	3	7
88	San Fernando	M-16	3,204	20	7	6	12	4	1	1	3	2	2	3	10
89	San Gabriel	G-18	2,640	5	15	8	16	3	...	...	1	...	2	...	5
90	South Pasadena	M-16	7,652	19	.....	...	7	2	...	1	4	2	4	2	5
91	Watts	F-19	4,529	10	.....	...	25	2	...	...	...	2	2	1	6
92	Whittier	M-17	7,997	39	11	3	20	2	1	3	3	5	4	3	22
	Class 4														
93	Glendale	F-18	13,536	85	1	1	54	11	5	3	8	15	12	8	30
94	Pomona	H-18	13,505	18	8	3	37	4	5	5	3	4	6	5	22
95	Santa Monica	M-17	15,252	47	6	...	56	11	2	5	5	15	14	9	24
96	Venice	E-18	10,385	19	.....	1	39	2	...	2	3	1	5	2	7
	Class 5														
97	Long Beach	M-18	55,593	287	22	7	238	20	13	15	18	27	15	25	71
98	**Los Angeles**	F-18	576,673	1,496	55	41	1839	273	100	137	100	260	340	254	460
99	Pasadena	M-16	45,354	268	14	3	127	13	9	20	12	26	25	18	63
MADERA CO.	**Total**		**12,203**	**106**	**25**	**14**	**23**	**1**	**1**	**4**	**5**	**2**	**5**	**3**	**17**
Class 0	Total		8,759	77	14	11	8	...	...	2	2	...	2	1	10
	Class 3														
100	Madera	I-11	3,444	29	11	3	15	1	1	2	3	2	3	2	7
MARIN CO.	**Total**		**27,342**	**134**	**21**	**24**	**81**	**7**	**2**	**3**	**8**	**8**	**12**	**4**	**38**
Class 0	Total		11,449	61	8	17	29	2	1	1	3	...	2	...	13
	Class 1														
101	Belvedere	D- 9	616	.....	.....	...	...	...	...	...	...	...	1	...	1
102	Corte Madera	D- 9	607	5	.....	1	1	...	...	...	...	...	...	...	1
103	Larkspur	D- 9	612	5	.....	1	1	...	...	...	...	...	1	...	1
104	Ross	D- 9	727	2	.....	..	1	...	...	...	...	...	...	...	1
	Class 2														
105	San Anselmo	D- 8	2,475	12	.....	1	8	1	...	...	1	1	1	...	4
	Class 3														
106	Mill Valley	D- 9	2,554	16	1	1	9	2	..	...	...	1	2	...	4
107	**San Rafael**	E- 8	5,512	24	9	2	22	1	1	2	3	4	3	2	6
108	Sausalito	D- 9	2,790	9	3	1	10	1	...	...	1	2	2	2	7
MARIPOSA CO.	**Total**		**2,775**	**61**	**1**	**11**	**3**	...	...	...	...	...	...	...	**3**
Class 0†	Total		2,350	53	1	9	2	...	...	...	...	...	...	...	1
109	**Mariposa**¶	J-10	425	8	.....	2	1	...	...	...	...	...	...	...	2
MENDOCINO CO.	**Total**		**24,116**	**280**	**38**	**45**	**30**	**4**	**1**	**7**	**8**	**7**	**11**	**7**	**33**
Class 0	Total		17,215	172	6	32	10	1	...	2	2	...	4	2	16
	Class 1														
110	Potter Valley	C- 6	512	8	.....	...	2	...	...	...	1	...	...	...	1
	Class 2														
111	**Ukiah**	C- 6	2,305	40	24	4	8	2	...	2	3	2	3	2	6
112	Willits	C- 6	1,468	31	6	5	2	1	...	1	...	3	2	1	5
	Class 3														
113	Fort Bragg	B- 6	2,616	29	2	4	8	...	1	2	2	2	2	2	5
MERCED CO.	**Total**		**24,579**	**208**	**115**	**36**	**25**	**6**	**4**	**6**	**9**	**7**	**9**	**6**	**50**
Class 0	Total		18,613	127	41	24	10	2	...	2	4	2	4	1	23
MERCED CO.—Continued															
	Class 1														
114	Gustine	H-10	716	28	19	4	2	...	...	...	...	...	...	1	...	1
	Class 2														
115	Los Banos	H-11	1,276	11	12	3	3	2	1	2	1	1	1	2	5
	Class 3														
116	Merced	I-10	3,974	42	43	5	10	2	3	2	4	4	3	3	21
MODOC CO.	**Total**		**5,425**	**125**	**2**	**18**	**7**	**3**	...	**1**	**3**	...	**4**	**1**	**15**
Class 0	Total		4,446	108	2	16	5	2	...	...	2	...	2	...	10
	Class 1														
117	Alturas	I- 2	979	17	.....	2	2	1	...	1	1	...	2	1	5
MONO CO.	**Total**		**960**	**10**	.....	**9**	...	...	...	...	...	...	...	...	...
Class 0†	Total		720	10	.....	7	...	...	...	...	...	...	...	...	...
118	Bridgeport¶	K- 8	240	.....	.....	2	...	...	...	...	...	...	...	...	...
MONTEREY CO.	**Total**		**27,980**	**244**	**41**	**25**	**64**	**10**	**6**	**11**	**10**	**8**	**16**	**9**	**45**
Class 0	Total		13,533	124	9	16	15	2	...	1	2	...	6	...	14
	Class 1														
119	Carmel-by-the-Sea	F-12	638	.....	.....	1	3	1	...	...	...	...	1	...	2
	Class 2														
120	King City	G-12	1,048	24	1	2	4	...	1	...	...	...	1	2	6
	Class 3														
121	Monterey	F-11	5,479	32	.....	4	21	5	2	5	3	5	2	4	9
122	Pacific Grove	F-11	2,974	25	.....	...	8	1	...	...	4	1	2	...	3
123	**Salinas**	F-11	4,308	39	31	2	13	1	3	5	1	2	4	3	11
NAPA CO.	**Total**		**20,678**	**176**	**115**	**11**	**42**	**6**	**2**	**6**	**4**	**6**	**10**	**7**	**20**
Class 0	Total		11,725	17	9	7	2	...	...	...	...	...	...	1	...	2
	Class 1														
124	Calistoga	D- 7	850	21	11	1	3	1	...	1	...	...	2	1	5
	Class 2														
125	Saint Helena	E- 8	1,346	49	11	2	5	1	...	1	1	2	3	2	5
	Class 3														
126	Napa	E- 8	6,757	89	84	1	32	4	2	4	3	4	4	4	8
NEVADA CO.	**Total**		**10,850**	**76**	**12**	**11**	**21**	**7**	**2**	**8**	**5**	**3**	**10**	**3**	**12**
Class 0	Total		5,062	25	.....	9	5	2	...	3	...	...	3	...	6
	Class 2														
127	**Nevada City**	G- 6	1,782	26	1	...	6	1	1	2	2	...	2	1	2
	Class 3														
128	Grass Valley	G- 6	4,006	25	11	2	10	4	1	3	3	3	5	2	4
ORANGE CO.	**Total**		**61,375**	**399**	**124**	**33**	**148**	**33**	**19**	**23**	**25**	**23**	**38**	**26**	**128**
Class 0	Total		26,083	107	14	26	37	6	...	3	8	2	12	3	35
	Class 1														
129	Newport Beach	N-17	894	5	.....	...	4	1	...	...	1	1	1	...	1
130	Seal Beach	M-17	669	4	.....	...	4	1	...	...	...	...	...	...	1
131	Stanton	M-17	695	.....	.....	1	1	...	...	...	...	...	...	...	1
	Class 2														
132	Brea	G-19	1,037	5	.....	...	3	2	...	...	1	...	2	2	4
133	Huntington Beach	M-17	1,687	18	5	1	7	3	2	3	2	3	2	3	6
	Class 3														
134	Anaheim	G-19	5,526	39	25	...	19	4	4	5	3	4	6	4	28
135	Fullerton	N-17	4,415	33	28	2	7	3	2	2	2	3	4	2	14
136	Orange	N-17	4,884	47	23	...	10	5	2	1	2	1	3	2	12
	Class 4														
137	**Santa Ana**	N-17	15,485	141	29	3	56	8	9	9	6	9	8	10	26
PLACER CO.	**Total**		**18,584**	**165**	**54**	**34**	**43**	**9**	**3**	**5**	**7**	**5**	**10**	**5**	**28**
Class 0	Total		9,277	62	12	27	11	...	1	2	1	...	2	...	12
	Class 1														
138	Colfax	H- 6	573	6	4	5	1	3	...	...	...	1	1	1	1
139	Rocklin	G- 7	643	12	.....	2	1	...	...	...	...	...	...	...	...
	Class 2														
140	**Auburn**	G- 7	2,289	34	22	...	7	2	...	1	2	1	3	1	4
141	Lincoln	G- 7	1,325	24	8	...	5	1	1	2	2	...	2	1	7
	Class 3														
142	Roseville	G- 7	4,477	27	8	...	18	3	1	...	2	3	2	2	4
PLUMAS CO.	**Total**		**5,681**	**51**	.....	**25**	**7**	**2**	...	...	**2**	**1**	**4**	**1**	**11**
Class 0†	Total		5,153	50	.....	23	6	2	...	...	1	1	3	1	9
	Class 1														
143	**Quincy**¶	H- 5	528	1	.....	2	1	...	...	...	1	...	1	...	2
RIVERSIDE CO.	**Total**		**50,297**	**294**	**63**	**36**	**102**	**21**	**12**	**16**	**24**	**11**	**26**	**18**	**67**
Class 0	Total		19,480	67	17	27	28	8	1	3	7	...	6	3	23
	Class 1														
144	Beaumont	O-17	857	17	6	1	4	...	...	1	2	...	1	1	6
145	Elsinore	O-17	633	12	7	...	4	2	...	1	1	1	2	1	3
146	San Jacinto	O-17	945	26	4	...	3	1	...	2	1	...	1	1	2
	Class 2														
147	Banning	P-17	1,810	10	.....	3	7	...	1	...	2	...	1	1	3
148	Blythe	T-17	1,622	20	.....	1	7	2	3	1	2	1	4	1	3
149	Hemet	P-17	1,480	22	9	...	4	2	...	...	3	1	2	1	5

Bold Face Type Designates County Seat.
★ Designates State Capital.

¶ Designates Unincorporated Place (Shown only when County Seat.)
† Excepting County Seat Shown Separately.

CALIFORNIA—Continued

Explanation

Class 0—Incorporated Places under 500 Population and Unincorporated Places of All Sizes.
Class 1—Incorporated Places 500 to 1,000 Population. (Printed in Brown on Map).
Class 2—Incorporated Places 1,000 to 2,500 Population. (Printed in Red on Map).

Explanation

Class 3—Incorporated Places 2,500 to 10,000 Population. (Printed in Green on Map).
Class 4—Incorporated Places 10,000 to 25,000 Population. (Printed in Blue on Map).
Class 5—Incorporated Places over 25,000 Population. (Printed in Black on Map).

Map Key No.		Location on Map	Population	Woman's World Circulation		Gen'l Stores	Grocers	Dry Goods	Clothing	Boots & Shoes	Hardware	Furniture	Drugs	Jewelry	Autos & Garages
				Town	R.F.D.										
	RIVERSIDE CO.—Continued														
	Class 3														
150	Corona	N-17	4,129	28	7	2	15	3	2	2	2	2	2	2	7
	Class 4														
151	Riverside	O-17	19,341	92	13	2	30	3	5	6	4	6	7	7	15
	SACRAMENTO CO. Total		**91,029**	**356**	**160**	**84**	**263**	**21**	**46**	**27**	**14**	**21**	**36**	**27**	**99**
	Class 0 Total		25,121	131	86	73	19	9	..	2	2	1	6	3	23
	Class 5														
152	Sacramento★	F- 8	65,908	225	74	11	244	12	46	25	12	20	30	24	76
	SAN BENITO CO. Total		**8,995**	**87**	**34**	**13**	**12**	**3**	**6**	**3**	**2**	**4**	**4**	**2**	**19**
	Class 0 Total		5,713	42	9	8	.	...	...	...	...	...	...	...	2
	Class 1														
153	San Juan	G-11	501	1	.....	3	3	...	1	1	...	...	1	...	3
	Class 3														
154	Hollister	G-11	2,781	44	25	2	9	3	5	2	2	4	3	2	14
	SAN BERNARDINO CO. Total		**73,401**	**638**	**99**	**66**	**217**	**32**	**21**	**19**	**17**	**29**	**31**	**26**	**116**
	Class 0 Total		24,735	114	28	47	46	3	...	2	2	...	4	1	27
	Class 1														
155	Rialto	O-17	961	29	6	1	6	...	...	...	1	1	1	1	14
	Class 2														
156	Chino	N-17	2,132	19	19	2	9	4	...	1	2	1	2	1	4
	Class 3														
157	Colton	O-17	4,282	44	9	2	17	5	1	2	3	2	2	2	5
158	Needles	T-15	2,807	27	.....	5	7	2	...	...	...	3	2	1	3
159	Ontario	N-17	7,280	58	4	..	20	7	3	4	1	5	4	4	13
160	Redlands	O-17	9,571	81	15	1	36	3	3	5	1	5	6	5	20
161	Upland	N-17	2,912	26	1	1	12	1	...	...	2	2	1	2	4
	Class 4														
162	San Bernardino	I-18	18,721	240	17	7	64	7	14	5	5	10	9	9	26
	SAN DIEGO CO. Total		**112,248**	**795**	**92**	**71**	**378**	**23**	**26**	**19**	**31**	**41**	**55**	**59**	**173**
	Class 0 Total		21,340	213	28	55	45	2	...	...	7	2	4	1	29
	Class 2														
163	Chula Vista	O-19	1,718	33	2	...	4	2	...	...	1	1	1	2	4
164	Escondido	O-18	1,789	45	17	...	4	2	1	1	2	2	2	2	8
165	LaMesa	P-19	1,004	15	.....	1	2	...	..	1	1	1	1	1	2
166	Oceanside	O-18	1,161	13	.....	..	5	2	1	...	1	1	1	2	5
	Class 3														
167	Coronado	O-19	3,289	15	.....	...	10	1	...	...	...	1	2	2	4
168	East San Diego	O-19	4,148	13	.....	..	22	1	...	1	1	3	1	...	5
169	National City	O-19	3,116	35	7	1	5	2	...	...	2	1	2	1	3
	Class 5														
170	San Diego	O-19	74,683	413	38	14	281	11	24	16	16	29	41	48	113
	SAN FRANCISCO CO. Total		**506,676**	**675**	.....	**22**	**1720**	**168**	**129**	**150**	**125**	**170**	**327**	**151**	**267**
	Class 5														
171	San Francisco	D- 9	506,676	675	.....	22	1720	168	129	150	125	170	327	151	267
	SAN JOAQUIN CO. Total		**79,905**	**262**	**156**	**48**	**227**	**25**	**41**	**26**	**20**	**26**	**40**	**27**	**120**
	Class 0 Total		31,023	76	51	27	10	...	...	2	5	1	4	...	28
	Class 2														
172	Manteca	G- 9	1,286	8	9	3	7	1	...	2	2	2	2	3	12
173	Tracy	G- 9	2,450	19	2	2	9	2	1	1	1	1	2	2	13
	Class 3														
174	Lodi	G- 8	4,850	49	48	5	18	3	2	4	2	1	4	4	18
	Class 5														
175	Stockton	G- 9	40,296	110	46	11	183	19	38	17	10	21	28	18	49
	SAN LUIS OBISPO CO. Total		**21,893**	**269**	**85**	**36**	**46**	**7**	**5**	**8**	**10**	**8**	**12**	**9**	**35**
	Class 0 Total		13,319	165	27	29	17	1	...	1	3	...	3	1	14
	Class 1														
176	Arroyo Grande	H-14	760	29	10	2	4	1	...	1	2	1	1	2	3
	Class 2														
177	Paso Robles	H-13	1,919	33	25	2	3	1	1	2	...	2	3	3	6
	Class 3														
178	San Luis Obispo	H-14	5,895	42	23	3	22	4	4	4	5	5	5	3	12
	SAN MATEO CO. Total		**36,781**	**143**	**35**	**12**	**104**	**21**	**7**	**16**	**6**	**11**	**15**	**5**	**55**
	Class 0 Total		11,992	69	19	10	24	7	2	3	1	...	3	...	22
	Class 1														
179	Hillsborough	E-10	931	(See Redwood City)		(See Redwood City for Stores)									
	Class 2														
180	San Bruno	E- 9	1,562	10	.....	...	11	2	..	1	...	...	1	...	5
	Class 3														
181	Burlingame	E- 9	4,107	16	4	...	7	2	2	2	1	3	2	1	4
182	Daly City	D- 9	3,779	2	.....	...	26	3	...	3	2	...	2	...	2
183	**Redwood City**	E-10	4,020	19	9	..	11	3	2	2	1	3	2	2	11
184	San Mateo	E- 9	5,979	26	3	2	14	3	...	3	1	3	3	1	8
185	South San Francisco	E- 9	4,411	1	.....	..	11	1	1	2	...	2	2	1	3
	SANTA BARBARA CO. Total		**41,097**	**250**	**35**	**36**	**97**	**11**	**14**	**13**	**12**	**13**	**17**	**16**	**51**
	Class 0 Total		15,837	87	5	30	15	...	...	2	3	...	5	2	14
	Class 2														
186	Lompoc	I-15	1,876	54	20	3	3	2	2	1	2	2	2	2	3
	SANTA BARBARA CO.—Cont'd														
	Class 3														
187	Santa Maria	I-15	3,943	28	6	2	7	2	4	2	2	4	2	3	13
	Class 4														
188	Santa Barbara	J-16	19,441	81	1	1	72	7	8	8	5	7	8	9	21
	SANTA CLARA CO. Total		**100,676**	**702**	**199**	**34**	**296**	**29**	**26**	**38**	**19**	**32**	**33**	**31**	**98**
	Class 0 Total		38,882	99	42	17	14	3	...	2	2	...	1	..	6
	Class 1														
189	Alviso	F-10	517	3	.....	1	...	...	...	...	...	...	...	...	...
190	Morgan Hill	F-10	646	18	18	1	1	1	...	1	...	...	1	...	2
	Class 2														
191	Los Gatos	E-10	2,317	40	27	..	13	3	...	2	1	2	2	2	9
192	Mayfield	E-10	1,127	5	.....	...	6	1	...	2	...	...	1	...	3
193	Mountain View	E-10	1,888	33	9	3	9	2	...	1	2	...	1	1	8
194	Sunnyvale	E-10	1,675	68	2		10	1	...	2	1	2	2	1	3
	Class 3														
195	Gilroy	F-11	2,862	26	31	3	12	2	4	2	4	1	3	4	6
196	Palo Alto	E-10	5,900	32	8	...	16	4	3	3	2	5	3	2	15
197	Santa Clara	F-10	5,220	38	4	1	24	1	...	3	1	2	3	1	4
	Class 5														
198	San Jose	F-10	39,642	340	58	8	191	11	19	18	6	20	16	20	42
	SANTA CRUZ CO. Total		**26,269**	**238**	**126**	**16**	**82**	**10**	**6**	**7**	**8**	**10**	**13**	**6**	**36**
	Class 0 Total		10,339	58	5	10	16	...	...	1	...	...	1	...	6
	Class 3														
199	Watsonville	F-11	5,013	50	82	6	16	2	2	3	2	3	5	3	15
	Class 4														
200	Santa Cruz	E-11	10,917	130	39	...	50	8	4	3	6	7	7	3	15
	SHASTA CO. Total		**13,361**	**150**	**9**	**39**	**10**	**2**	**3**	**3**	**4**	**5**	**4**	**3**	**15**
	Class 0 Total		10,399	136	5	35	3	...	...	1	2	2	2	1	8
	Class 3														
201	Redding	E- 3	2,962	14	4	4	7	2	3	2	2	3	2	2	7
	SIERRA CO. Total		**1,783**	**25**	.....	**7**	**2**	**3**	...	...	**3**	...	**2**	...	**4**
	Class 0† Total		1,283	20	.....	7	...	1	...	...	3	...	1	...	4
	Class 1														
202	Downieville¶	H- 5	500	5	.....	...	2	2	...	...	...	...	...	1	...
	SISKIYOU CO. Total		**18,545**	**247**	**8**	**35**	**28**	**4**	**3**	**7**	**7**	**5**	**8**	**4**	**26**
	Class 0 Total		14,198	202	8	30	15	...	1	4	5	2	3	1	14
	Class 1														
203	Sisson	E- 2	542	7	.....	3	1	...	1	1	...	...	1	1	2
	Class 2														
204	Yreka	D- 1	1,277	25	.....	2	5	1	...	...	2	1	2	1	7
	Class 3														
205	Dunsmuir	E- 2	2,528	13	.....	...	7	3	1	2	...	2	2	1	3
	SOLANO CO. Total		**40,602**	**165**	**58**	**21**	**99**	**12**	**12**	**7**	**11**	**13**	**19**	**16**	**43**
	Class 0 Total		11,741	8	.....	8	3	...	...	...	2	...	...	...	3
	Class 1														
206	Dixon	F- 8	926	25	7	2	3	...	...	...	1	...	1	1	4
207	Suisun City	F- 8	769	14	11	2	5	3	2	...	1	1	2	2	2
	Class 2														
208	**Fairfield**	E- 8	1,008	10	16	1	5	2	...	...	2	1	1	...	3
209	Rio Vista	F- 8	1,104	10	.....	4	1	1	...	...	...	...	1	2	3
210	Vacaville	E- 8	1,254	15	24	2	9	2	1	...	1	2	2	2	6
	Class 3														
211	Benicia	E- 8	2,693	18	.....	...	8	1	1	2	1	1	2	1	2
	Class 4														
212	Vallejo	E- 8	21,107	65	.....	2	65	3	8	5	3	8	10	8	20
	SONOMA CO. Total		**52,090**	**409**	**503**	**60**	**107**	**20**	**9**	**25**	**16**	**22**	**27**	**17**	**90**
	Class 0 Total		31,682	164	35	49	24	1	...	...	1	...	4	1	24
	Class 1														
213	Cloverdale	C- 7	718	10	1	1	3	2	...	...	...	1	1	1	3
214	Sonoma	E- 8	801	30	26	3	6	1	...	1	...	1	2	2	3
	Class 2														
215	Healdsburg	D- 7	2,412	41	58	1	17	2	1	4	4	4	3	3	8
216	Sebastopol	D- 8	1,493	23	111	2	6	4	1	4	1	1	2	1	3
	Class 3														
217	Petatuma	D- 8	6,226	69	154	1	12	4	2	8	4	6	6	4	21
218	**Santa Rosa**	D- 8	8,758	72	118	3	39	6	5	8	6	9	9	5	28
	STANISLAUS CO. Total		**43,557**	**329**	**389**	**32**	**91**	**13**	**11**	**12**	**21**	**16**	**22**	**11**	**86**
	Class 0 Total		26,595	86	48	21	11	2	1	1	5	2	6	...	19
	Class 1														
219	Ceres	H- 9	637	30	35	1	4	...	...	...	1	1	...	1	2
220	Patterson	G-10	694	32	17	1	5	...	...	...	2	...	2	...	5
	Class 2														
221	Newman	G-10	1,251	34	23	3	4	1	1	1	1	1	1	2	7
222	Oakdale	H- 9	1,745	22	35	...	8	3	...	...	2	1	2	2	8
	Class 3														
223	**Modesto**	G- 9	9,241	77	136	2	41	4	6	5	6	9	7	3	35
224	Turlock	H-10	3,394	48	95	4	18	3	3	4	4	3	3	4	10

Bold Face Type Designates County Seat.
★ Designates State Capital.

¶ Designates Unincorporated Place (Shown only when County Seat.)
† Excepting County Seat Shown Separately.

CALIFORNIA—Continued

Explanation

Class 0—Incorporated Places under 500 Population and Unincorporated Places of All Sizes.
Class 1—Incorporated Places 500 to 1,000 Population. (Printed in Brown on Map).
Class 2—Incorporated Places 1,000 to 2,500 Population. (Printed in Red on Map).

Explanation

Class 3—Incorporated Places 2,500 to 10,000 Population. (Printed in Green on Map).
Class 4—Incorporated Places 10,000 to 25,000 Population. (Printed in Blue on Map).
Class 5—Incorporated Places over 25,000 Population. (Printed in Black on Map).

Map Key No.	Location on Map	Population	Woman's World Circulation: Town	Woman's World Circulation: R.F.D.	Gen'l Stores	Grocers	Dry Goods	Clothing	Boots & Shoes	Hardware	Furniture	Drugs	Jewelry	Autos & Garages
SUTTER CO.....Total		**10,115**	**77**	**64**	**12**	**8**	...	...	...	**1**	...	**2**	**1**	**11**
Class 0.....Total		8,407	44	6	11	5	...	...	...	...	...	1	...	5
Class 2														
225 **Yuba City**.....F- 6		1,708	33	58	1	3	...	...	...	1	...	1	1	6
TEHAMA CO.....Total		**12,882**	**144**	**44**	**18**	**20**	**6**	**4**	**3**	**5**	**4**	**8**	**4**	**24**
Class 0.....Total		8,329	56	17	15	9	1	...	1	1	...	2	...	8
Class 2														
226 Corning.....E- 5		1,449	54	27	...	5	1	2	...	1	2	2	2	8
Class 3														
227 **Red Bluff**.....E- 4		3,104	34	.....	3	6	4	2	2	3	2	4	2	8
TRINITY CO.....Total		**2,551**	**67**	**9**	**16**	**1**	...	...	**1**	...	...	**1**	**1**	**1**
Class 0†.....Total		1,727	58	9	13	1	...	...	...	...	...	...	...	...
Class 1														
228 **Weaverville**¶.....D- 3		824	9	.....	3	...	...	...	1	...	...	1	1	1
TULARE CO.....Total		**59,031**	**361**	**250**	**56**	**82**	**21**	**13**	**16**	**21**	**20**	**25**	**18**	**82**
Class 0.....Total		37,814	147	36	38	33	5	...	3	5	...	8	2	35
Class 2														
229 Exeter.....K-12		1,852	20	17	...	7	2	1	2	1	1	3	1	5
Class 3														
230 Dinuba.....K-12		3,400	30	22	5	11	3	2	2	3	3	3	2	9
231 Lindsay.....K-12		2,576	39	13	4	4	1	2	...	2	2	2	1	5
232 Porterville.....L-13		4,097	34	50	...	9	4	1	3	6	3	3	5	13
233 Tulare.....K-12		3,539	41	63	5	5	2	3	2	2	5	3	3	5
234 **Visalia**.....K-12		5,753	50	49	4	13	4	4	4	2	6	3	4	10

Map Key No.	Location on Map	Population	Woman's World Circulation: Town	Woman's World Circulation: R.F.D.	Gen'l Stores	Grocers	Dry Goods	Clothing	Boots & Shoes	Hardware	Furniture	Drugs	Jewelry	Autos & Garages
TUOLUMNE CO.....Total		**7,768**	**81**	.....	**13**	**13**	**7**	**4**	**7**	**1**	**2**	**7**	**3**	**17**
Class 0.....Total		6,084	63	.....	12	9	5	3	5	1	...	3	...	12
Class 2														
235 **Sonora**.....I- 9		1,684	18	.....	1	4	2	1	2	...	2	4	3	5
VENTURA CO.....Total		**28,724**	**139**	**37**	**30**	**63**	**14**	**11**	**5**	**11**	**13**	**19**	**11**	**50**
Class 0.....Total		14,401	35	3	19	9	1	1	1	4	1	7	...	12
Class 2														
236 Fillmore.....L-16		1,597	45	9	5	6	1	1	1	1	2	2	1	8
Class 3														
237 Oxnard.....K-16		4,417	18	5	3	18	4	2	2	2	2	4	4	10
238 Santa Paula.....K-16		3,967	22	8	1	14	4	4	..	2	5	3	4	10
239 **Ventura**.....K-16		4,342	19	12	2	16	4	3	1	2	3	3	2	10
YOLO CO.....Total		**17,105**	**112**	**34**	**13**	**35**	**6**	...	**5**	**7**	**6**	**10**	**5**	**33**
Class 0.....Total		11,116	53	2	12	18	2	...	3	1	...	3	1	18
Class 1														
240 Davis.....F- 8		939	12	.....	1	2	..	...	..	1	1	1	...	2
241 Winters.....E- 8		903	13	9	..	4	2	...	1	1	...	2	1	3
Class 3														
242 **Woodland**.....F- 7		4,147	34	23	..	11	2	...	1	4	5	4	3	10
YUBA CO.....Total		**10,375**	**87**	**15**	**13**	**21**	**7**	**9**	**4**	**8**	**4**	**5**	**5**	**21**
Class 0.....Total		4,914	48	1	13	5	...	1	1	3	...	1	...	6
Class 3														
243 **Marysville**.....G- 6		5,461	39	14	...	16	7	8	3	5	4	4	5	15

Bold Face Type Designates County Seat.
★ Designates State Capital.

¶ Designates Unincorporated Place (Shown only when County Seat.)
† Excepting County Seat Shown Separately.

COLORADO

TOTALS FOR THE STATE

Population	Woman's World Circulation		Gen'l Stores	Grocers	Dry Goods	Clothing	Boots & Shoes	Hardware	Furniture	Drugs	Jewelry	Autos & Garages
	Town	R.F.D.										
939,629	8,424	1,704	1,253	2,288	268	283	163	320	258	489	257	1,215

Places Shown on Map

12 Places under 500 Population
43 Places 500 to 1,000 Population
39 Places 1,000 to 2,500 Population
20 Places 2,500 to 10,000 Population
3 Places 10,000 to 25,000 Population
3 Places over 25,000 Population

Explanation

Class 0—Incorporated Places under 500 Population and Unincorporated Places of All Sizes.
Class 1—Incorporated Places 500 to 1,000 Population. (Printed in Brown on Map).
Class 2—Incorporated Places 1,000 to 2,500 Population. (Printed in Red on Map).

Explanation

Class 3—Incorporated Places 2,500 to 10,000 Population. (Printed in Green on Map).
Class 4—Incorporated Places 10,000 to 25,000 Population. (Printed in Blue on Map).
Class 5—Incorporated Places over 25,000 Population. (Printed in Black on Map).

Map Key No.		Location on Map	Population	Woman's World Circulation		Gen'l Stores	Grocers	Dry Goods	Clothing	Boots & Shoes	Hardware	Furniture	Drugs	Jewelry	Autos & Garages
				Town	R.F.D.										
	ADAMS CO.	**Total**	**14,430**	**116**	**25**	**18**	**23**	**2**	**4**	**2**	**3**	**2**	**7**	**3**	**14**
	Class 0	**Total**	11,118	41	16	13	7	...	...	...	...	...	2	...	4
	Class 1														
1	Aurora (See also Arapahoe Co.)	D–13	597	10	..	..	4	1	...	.	1	..	2	...	4
	Class 3														
2	**Brighton**	D–13	2,715	65	9	5	12	1	4	2	2	2	3	3	6
	ALAMOSA CO.	**Total**	**5,148**	**38**	**13**	**8**	**10**	.	**4**	.	**2**	**2**	**4**	**3**	**9**
	Class 0	**Total**	1,977	20	2	3	2			.		...	1	...	1
	Class 3														
3	**Alamosa**	K–10	3,171	18	11	5	8	.	4	...	2	2	3	3	8
	ARAPAHOE CO.	**Total**	**13,766**	**94**	**20**	**18**	**41**	**2**	**2**	**1**	**6**	**3**	**6**	**2**	**28**
	Class 0	**Total**	7,388	46	3	15	9	..	...	1	2	1	1	.	9
	Class 1														
1	Aurora (See also Adams Co.)	D–13	386	(See Adams Co.)		(	See	Adams	Co.	for	Stores)				
	Class 2														
4	**Littleton**	E–13	1,636	34	14	1	6	...	1	...	2	1	3	1	9
	Class 3														
5	Englewood	E–13	4,356	14	3	2	26	2	1	..	2	1	2	1	10
	ARCHULETA CO.	**Total**	**3,590**	**12**	.....	**10**	**4**	...	...	**1**	**1**	...	**1**	...	**2**
	Class 0	**Total**	2,558	2	.....	8	2	...	...	...	...	...	...	...	...
	Class 2														
6	**Pagosa Springs**	L– 6	1,032	10	.....	2	2	...	...	1	1	...	1	...	2
	BACA CO.	**Total**	**8,721**	**88**	**20**	**32**	**9**	...	...	...	**3**	...	**4**	**1**	**9**
	Class 0†	**Total**	8,426	70	19	27	7	...	...	...	1	...	2	...	5
7	**Springfield**	K–20	295	18	1	5	2	...	...	...	2	...	2	1	4
	BENT CO.	**Total**	**9,705**	**54**	**18**	**15**	**4**	**2**	**3**	**3**	**6**	**4**	**3**	**2**	**13**
	Class 0	**Total**	7,453	19	7	12	1	...	...	2	2	...	...	...	4
	Class 2														
8	**Las Animas**	I–18	2,252	35	11	3	3	2	3	1	4	4	3	2	9
	BOULDER CO.	**Total**	**31,861**	**778**	**156**	**37**	**80**	**8**	**8**	**9**	**9**	**14**	**17**	**7**	**47**
	Class 0	**Total**	10,823	45	17	25	14	1	1	1	...	...	...	...	5
	Class 1														
9	Lyons	C–12	570	31	6	2	.	...	...	...	...	...	1	...	1
	Class 2														
10	Lafayette	D–12	1,815	45	3	4	7	1	...	1	...	1	2	...	6
11	Louisville	D–12	1,799	61	.....	4	6	...	1	..	2	...	2	...	2
	Class 3														
12	Longmont	C–12	5,848	202	76	1	14	5	3	2	4	4	4	3	10
	Class 4														
13	**Boulder**	C–12	11,006	394	54	1	39	1	3	5	3	9	8	4	23
	CHAFFEE CO.	**Total**	**7,753**	**66**	**7**	**12**	**14**	**4**	**4**	**3**	**3**	**5**	**5**	**3**	**7**
	Class 0	**Total**	2,161	5	.....	6	...	...	...	...	...	...	...	...	...
	Class 1														
14	**Buena Vista**	G– 9	903	9	.....	1	1	1	1	1	1	1	2	...	2
	Class 3														
15	Salida	H–10	4,689	52	7	5	13	3	3	2	2	4	3	3	5
	CHEYENNE CO.	**Total**	**3,746**	**59**	**3**	**11**	**5**	**1**	**1**	**1**	**2**	...	**3**	**2**	**9**
	Class 0	**Total**	3,238	37	1	9	2	1	...	...	1	...	2	1	5
	Class 1														
16	**Cheyenne Wells**	G–21	508	22	2	2	3	...	1	1	1	...	1	1	4
	CLEAR CREEK CO.	**Total**	**2,891**	**32**	.....	**3**	**7**	**4**	**1**	**1**	**1**	**4**	**2**	...	**5**
	Class 0	**Total**	996	10	.....	3	1	1	...	...	...	2	...	...	1
	Class 1														
17	**Georgetown**	D–10	703	6	.....	...	2	...	1	1	...	1	...	...	...
	Class 2														
18	Idaho Springs	D–11	1,192	16	.....	...	4	3	...	...	1	1	2	...	4
	CONEJOS CO.	**Total**	**8,416**	**19**	**3**	**34**	**10**	**1**	...	...	**3**	**1**	**4**	...	**10**
	Class 0†	**Total**	5,169	1	.....	18	3	...	...	...	...	...	...	...	...
19	**Conejos¶**	L– 9	319	.....	.....	2	1	...	...	...	...	...	...	...	...
	Class 1														
20	Antonito	L– 9	946	8	.....	6	2	...	...	...	1	1	1	...	3
21	La Jara	L–10	521	2	3	4	1	...	...	...	1	...	1	...	4
22	Manassa	L–10	906	6	.....	3	2	...	...	...	1	...	1	...	2
23	Sanford	L–10	555	2	.....	1	1	1	...	...	...	...	1	...	1
	COSTILLA CO.	**Total**	**5,032**	**35**	**1**	**30**	**10**	**3**	...	...	**2**	...	**3**	...	**9**
	Class 0†	**Total**	4,142	34	1	24	9	3	...	...	2	...	3	...	7
	Class 1														
24	**San Luis¶**	L–11	890	1	.....	6	1	...	...	...	...	...	...	...	2
	CROWLEY CO.	**Total**	**6,383**	**49**	**9**	**10**	**9**	**2**	**2**	**1**	**7**	**1**	**5**	...	**11**
	Class 0	**Total**	4,361	16	.....	4	5	1	...	1	2	...	3	...	3
	Class 1														
25	Sugar City	I–17	836	16	.....	1	1	1	...	...	2	1	...	...	3
	Class 2														
26	**Ordway**	I–16	1,186	17	9	5	3	...	2	...	3	...	2	...	5
	CUSTER CO.	**Total**	**2,172**	**11**	**7**	**7**	**8**	**1**	...	**1**	**1**	...	**3**	**1**	**3**
	Class 0†	**Total**	1,931	11	7	6	7	1	...	1	1	...	3	1	3
27	**Silver Cliff**	I–11	241	.....	.....	1	1	...	...	...	...	...	...	...	...
	DELTA CO.	**Total**	**13,668**	**134**	**77**	**28**	**16**	**5**	**1**	**4**	**7**	**5**	**10**	**3**	**21**
	Class 0	**Total**	9,017	34	6	16	2	...	...	1	1	...	3	...	5
	Class 1														
28	Hotchkiss	G– 4	572	13	14	2	4	2	...	...	1	1	3	1	3
29	Orchard	G– 4	531	4	2	2	1	...	...	...	1	1	1	...	2
30	Paonia	G– 5	925	32	3	4	2	1	...	1	1	2	1	...	5
	Class 3														
31	**Delta**	G– 3	2,623	51	52	4	7	2	1	2	3	1	2	2	6
	DENVER CO.	**Total**	**256,491**	**1,029**	**34**	**37**	**929**	**100**	**81**	**37**	**49**	**45**	**134**	**92**	**285**
	Class 5														
32	**Denver★**	D–12	256,491	1,029	34	37	929	100	81	37	49	45	134	92	285
	DOLORES CO.	**Total**	**1,243**	**26**	.....	**10**	**1**	...	...	...	...	...	...	...	**2**
	Class 0†	**Total**	917	23	.....	8	1	...	...	...	...	...	...	...	2
33	**Rico**	J– 3	326	3	.....	2	..	...	...	...	...	...	...	...	...
	DOUGLAS CO.	**Total**	**3,517**	**45**	**8**	**13**	**5**	**2**	...	**1**	**1**	...	**1**	**1**	**7**
	Class 0†	**Total**	3,056	30	4	12	3	...	...	...	...	...	...	...	5
34	**Castle Rock**	F–13	461	15	4	1	2	2	...	1	1	...	1	1	2
	EAGLE CO.	**Total**	**3,385**	**54**	.....	**17**	**4**	**3**	**2**	...	...	...	**3**	...	**6**
	Class 0†	**Total**	3,038	46	.....	16	3	1	1	...	...	...	2	...	5
35	**Redcliff**	E– 8	347	8	.....	1	1	2	1	...	...	...	1	...	1
	ELBERT CO.	**Total**	**6,980**	**84**	**20**	**17**	**6**	**1**	**1**	...	**2**	**1**	**8**	**1**	**10**
	Class 0†	**Total**	6,832	71	17	15	6	1	1	...	2	1	7	1	9
36	**Kiowa**	F–14	148	13	3	2	...	...	...	...	...	...	1	...	1
	EL PASO CO.	**Total**	**44,027**	**442**	**29**	**43**	**154**	**5**	**24**	**13**	**11**	**37**	**30**	**21**	**80**
	Class 0	**Total**	12,198	87	25	37	17	...	1	1	1	2	5	2	25
	Class 1														
37	Fountain	H–14	595	13	.....	1	1	...	...	...	1	1	1	...	2
	Class 2														
38	Manitou	G–13	1,129	10	.....	1	6	...	...	...	1	2	4	3	3
	Class 5														
39	**Colorado Springs**	G–13	30,105	332	4	4	130	5	23	12	8	32	20	16	50
	FREMONT CO.	**Total**	**17,883**	**160**	**27**	**26**	**54**	**2**	**7**	**3**	**8**	**7**	**9**	**6**	**19**
	Class 0	**Total**	7,555	39	.....	13	7	...	...	...	...	...	2	...	...
	Class 1														
40	Coal Creek	H–12	618	7	.....	1	...	...	...	...	1	...	...	...	...

Bold Face Type Designates County Seat.
★Designates State Capital.

¶ Designates Unincorporated Place (Shown only when County Seat.)
† Excepting County Seat Shown Separately.

COLORADO—Continued

Explanation

Class 0—Incorporated Places under 500 Population and Unincorporated Places of All Sizes.
Class 1—Incorporated Places 500 to 1,000 Population. (Printed in Brown on Map).
Class 2—Incorporated Places 1,000 to 2,500 Population. (Printed in Red on Map).

Explanation

Class 3—Incorporated Places 2,500 to 10,000 Population. (Printed in Green on Map).
Class 4—Incorporated Places 10,000 to 25,000 Population. (Printed in Blue on Map).
Class 5—Incorporated Places over 25,000 Population. (Printed in Black on Map).

Map Key No.	Location on Map	Population	Woman's World Circulation: Town	Woman's World Circulation: R.F.D.	Gen'l Stores	Grocers	Dry Goods	Clothing	Boots & Shoes	Hardware	Furniture	Drugs	Jewelry	Autos & Garages
FREMONT CO.—Continued														
Class 2														
41 Rockvale	H-12	1,249	6		3	6			1					
42 South Canon	H-12	1,281	(See Canon City)		(See Canon City for Stores)									
Class 3														
43 Canon City	H-12	4,551	90	25	5	26		4	2	5	5	4	4	14
44 Florence	H-12	2,629	18	2	4	15	2	3		2	2	3	2	5
GARFIELD CO.	**Total**	**9,304**	**77**	**16**	**15**	**14**	**4**		**3**	**6**	**5**	**8**	**5**	**15**
Class 0	**Total**	6,346	54	12	13	4	1		1	2	1	4	2	7
Class 1														
45 Rifle	E- 4	885	13	2	2	4					1	2	1	3
Class 2														
46 Glenwood Springs	E- 6	2,073	10	2		6	3		2	4	3	2	2	5
GILPIN CO.	**Total**	**1,364**	**13**		**4**	**5**				**2**	**1**	**1**	**1**	
Class 0	**Total**	812	9		4	2				1				
Class 1														
47 Central City	D-11	552	4			3				1	1	1	1	
GRAND CO.	**Total**	**2,659**	**39**		**19**	**3**	**1**			**3**	**1**	**4**		**8**
Class 0†	**Total**	2,536	28		16	3	1			2		3		6
48 Hot Sulphur Springs	C- 9	123	11		3					1	1	1		2
GUNNISON CO.	**Total**	**5,590**	**72**	**3**	**19**	**10**	**2**	**2**		**3**	**3**	**3**	**3**	**5**
Class 0	**Total**	3,048	28		14	4				1				1
Class 2														
49 Crested Butte	G- 7	1,213	6		5	2					1		1	1
50 Gunnison	H- 7	1,329	38	3		4	2	2		2	2	3	2	3
HINSDALE CO.	**Total**	**538**	**3**		**1**	**1**	**1**					1		**1**
Class 0†	**Total**	221												
51 Lake City	I- 6	317	3		1	1	1					1		1
HUERFANO CO.	**Total**	**16,879**	**72**	**2**	**48**	**24**	**3**	**2**		**5**	**3**	**2**	**2**	**18**
Class 0	**Total**	12,577	39	1	27	5								2
Class 1														
52 La Veta	K-13	737	15		2	3	1	1		2	1		2	3
Class 3														
53 Walsenburg	K-13	3,565	18	1	19	16	2	1		3	2	2		13
JACKSON CO.	**Total**	**1,340**	**31**		**3**		**1**	**1**	**1**			**1**	**1**	**1**
Class 0†	**Total**	1,080	17		2									
54 Walden	B- 9	260	14		1		1	1	1			1	1	1
JEFFERSON CO.	**Total**	**14,400**	**166**	**66**	**17**	**38**	**4**	**1**	**1**	**4**		**8**	**2**	**10**
Class 0	**Total**	10,337	43	8	14	20				1		3		3
Class 1														
55 Arvada	D-12	915	30	18	1	4	2			2		2	1	2
56 Edgewater	D-12	664	27	12		9	1					1		2
Class 2														
57 Golden	D-12	2,484	66	28	2	5	1	1	1	1		2	1	3
KIOWA CO.	**Total**	**3,755**	**67**	**19**	**16**	**4**			**1**	**4**	**1**	**2**		**14**
Class 0†	**Total**	3,349	48	10	13	3			1	3		1		11
58 Eads	H-19	406	19	9	3	1				1	1	1		3
KIT CARSON CO.	**Total**	**8,915**	**121**	**35**	**17**	**18**	**1**	**4**	**2**	**8**	**2**	**7**		**22**
Class 0	**Total**	7,380	54	28	14	12		1	1	5	2	4		11
Class 1														
59 Burlington	F-21	991	44	3		4	1	1	1	1		2		6
60 Flagler	F-18	544	23	4	3	2		2		2		1		5
LAKE CO.	**Total**	**6,630**	**24**		**4**	**15**		**4**	**2**	**2**	**1**	**3**	**2**	**3**
Class 0	**Total**	1,671				1								
Class 3														
61 Leadville	F- 9	4,959	24		4	14		4	2	2	1	3	2	3
LA PLATA CO.	**Total**	**11,218**	**106**	**28**	**26**	**15**	**3**	**3**	**2**	**6**	**3**	**5**	**3**	**16**
Class 0	**Total**	7,102	39	15	24	4			1		2	1		7
Class 3														
62 Durango	L- 4	4,116	67	13	2	11	3	3	1	6	1	4	3	9
LARIMER CO.	**Total**	**27,872**	**632**	**131**	**33**	**63**	**8**	**12**	**6**	**7**	**14**	**10**	**9**	**47**
Class 0	**Total**	13,200	71	5	18	14	1		1		1		1	7
Class 1														
63 Berthoud	C-12	852	43	12	6	1		1		1		2	1	4
Class 3														
64 Fort Collins	B-12	8,755	317	80	2	37	6	8	2	4	7	3	4	27
65 Loveland	B-12	5,065	201	34	7	11	1	3	3	2	6	5	3	9
LAS ANIMAS CO.	**Total**	**38,975**	**200**	**17**	**91**	**82**	**10**	**8**	**7**	**4**	**6**	**7**	**8**	**33**
Class 0	**Total**	25,211	121	10	66	35	2		1	1		2		11

Map Key No.	Location on Map	Population	Woman's World Circulation: Town	Woman's World Circulation: R.F.D.	Gen'l Stores	Grocers	Dry Goods	Clothing	Boots & Shoes	Hardware	Furniture	Drugs	Jewelry	Autos & Garages
LAS ANIMAS CO.—Continued														
Class 1														
66 Hastings	L-14	587	6		2									
Class 2														
67 Aguilar	K-13	1,236	10	1	6	7	1		1		1	2	1	3
68 Delagua	L-13	1,035	1		1									
Class 4														
69 Trinidad	L-14	10,906	62	6	16	40	7	8	5	3	5	3	7	19
LINCOLN CO.	**Total**	**8,273**	**99**	**33**	**21**	**14**	**2**	**1**	**2**	**5**	**1**	**6**	**3**	**18**
Class 0	**Total**	6,388	64	18	15	9	2		1	4		2	1	12
Class 1														
70 Hugo	F-17	838	14	7	4	2		1	1	1	1	2	1	3
Class 2														
71 Limon	F-17	1,047	21	8	2	3						2	1	3
LOGAN CO.	**Total**	**18,427**	**333**	**56**	**26**	**25**	**2**	**4**	**1**	**6**	**3**	**5**	**2**	**22**
Class 0	**Total**	11,494	109	26	21	6	1			3	1	1		9
Class 1														
72 Fleming	B-19	518	21	16	3	1		1		2				3
Class 3														
73 Sterling	B-18	6,415	203	14	2	18	1	3	1	1	2	4	2	10
MESA CO.	**Total**	**22,281**	**232**	**95**	**23**	**44**	**2**	**7**	**5**	**4**	**13**	**8**	**8**	**27**
Class 0	**Total**	11,568	80	19	18	8						2		11
Class 1														
74 Palisade	F- 2	855	10	9	3	4	1		1			1	1	2
Class 2														
75 Fruita	F- 1	1,193	41	15	2	4				1	3	1	1	2
Class 3														
76 Grand Junction	F- 2	8,665	101	52		28	1	7	4	3	10	4	6	12
MINERAL CO.	**Total**	**779**	**9**		**1**	**3**	**1**			**1**	**1**	**1**		
Class 0	**Total**	279												
Class 1														
77 Creede	J- 7	500	9		1	3	1			1	1	1		
MOFFAT CO.	**Total**	**5,129**	**73**	**2**	**18**	**3**	**1**	**1**		**1**		**1**	**1**	**4**
Class 0	**Total**	3,832	39	1	15	1								1
Class 2														
78 Craig	B- 5	1,297	34	1	3	2	1	1		1		1	1	3
MONTEZUMA CO.	**Total**	**6,260**	**83**	**22**	**27**	**1**				**2**		**5**	**2**	**12**
Class 0	**Total**	5,037	45	9	17							2	1	5
Class 1														
79 Cortez	K- 2	541	22	6	7	1				1		2		4
80 Mancos	L- 3	682	16	7	3					1		1	1	3
MONTROSE CO.	**Total**	**11,852**	**134**	**64**	**11**	**17**	**3**	**2**	**2**	**6**	**6**	**7**	**3**	**13**
Class 0	**Total**	8,271	68	22	11	7	1		2	3	1	3	1	6
Class 3														
81 Montrose	H- 4	3,581	66	42		10	2	2		3	5	4	2	7
MORGAN CO.	**Total**	**16,124**	**194**	**43**	**16**	**25**	**5**	**5**	**2**	**6**	**5**	**7**	**5**	**20**
Class 0	**Total**	10,203	61	18	14	10	2		1			2		6
Class 2														
82 Brush	C-17	2,103	76	2	2	5	2	2		3	2	3	2	4
Class 3														
83 Fort Morgan	C-16	3,818	57	23		10	1	3	1	3	3	2	3	10
OTERO CO.	**Total**	**22,623**	**170**	**60**	**23**	**47**	**11**	**8**	**7**	**10**	**8**	**13**	**5**	**30**
Class 0	**Total**	12,289	35	7	13	5	1		1	2		3		10
Class 1														
84 Manzanola	I-16	562	11	6	4		1			1		1		1
Class 2														
85 Fowler	I-15	1,062	18	4	3	6		1	1	1	3	2	1	5
Class 3														
86 La Junta	J-17	4,964	60	23	2	18	4	4	3	2	3	5	2	5
87 Rocky Ford	I-16	3,746	46	20	1	18	5	3	2	4	2	2	2	9
OURAY CO.	**Total**	**2,620**	**30**	**3**	**6**	**6**	**1**	**2**	**1**	**4**		**2**	**1**	**4**
Class 0	**Total**	1,455	14	3	5	3			1	3		1		2
Class 2														
88 Ouray	I- 5	1,165	16		1	3	1	2		1		1	1	2
PARK CO	**Total**	**1,977**	**20**	**1**	**18**	**4**							**1**	**7**
Class 0†	**Total**	1,794	18		16	4								6
89 Fairplay	F-10	183	2	1	2								1	1
PHILLIPS CO.	**Total**	**5,499**	**118**	**50**	**5**	**6**	**2**	**2**	**2**	**5**	**2**	**5**	**2**	**12**
Class 0	**Total**	3,176	13	1	2	2				2	1	1		3

Bold Face Type Designates County Seat.
★ Designates State Capital.

¶ Designates Unincorporated Place (Shown only when County Seat.)
† Excepting County Seat Shown Separately.

COLORADO—Continued

Explanation

Class 0—Incorporated Places under 500 Population and Unincorporated Places of All Sizes.
Class 1—Incorporated Places 500 to 1,000 Population. (Printed in Brown on Map).
Class 2—Incorporated Places 1,000 to 2,500 Population. (Printed in Red on Map).

Explanation

Class 3—Incorporated Places 2,500 to 10,000 Population. (Printed in Green on Map).
Class 4—Incorporated Places 10,000 to 25,000 Population. (Printed in Blue on Map).
Class 5—Incorporated Places over 25,000 Population. (Printed in Black on Map).

Map Key No.		Location on Map	Population	Woman's World Circulation		Gen'l Stores	Grocers	Dry Goods	Clothing	Boots & Shoes	Hardware	Furniture	Drugs	Jewelry	Autos & Garages
				Town	R.F.D.										
PHILLIPS CO.—Continued															
	Class 2														
90	Haxtun (Hartum P.O.)	B–20	1,118	32	33	1	2	1	1	1	2		2	1	5
91	Holyoke	B–21	1,205	73	16	2	2	1	1	1	1	1	2	1	4
PITKIN CO.	Total		2,707	23	.....	12	12	7	1	1	3	2	5	1	7
Class 0	Total		1,442	5	.....	11	7	3	...	...	2	...	3	...	4
	Class 2														
92	Aspen	F– 7	1,265	18	.....	1	5	4	1	1	1	2	2	1	3
PROWERS CO.	Total		13,845	97	53	16	26	9	4	1	9	3	10	2	22
Class 0	Total		9,828	28	13	11	7	3	..	..	2	.	3	...	4
	Class 1														
93	Holly	I–21	940	15	9	..	5	1	2	...	3	1	1	1	7
94	Wiley	I–20	565	11	4	1	3	1	...	...	1	...	1	...	2
	Class 3														
95	Lamar	I–20	2,512	43	27	4	11	4	2	1	3	2	5	1	9
PUEBLO CO.	Total		57,638	255	50	34	192	11	30	7	5	13	15	8	50
Class 0	Total		14,588	39	17	21	16	..	...	...	...	...	...	...	4
	Class 5														
96	Pueblo	I–14	43,050	216	33	13	176	11	30	7	5	13	15	8	46
RIO BLANCO CO.	Total		3,135	49	.....	4	2	...	...	...	1	1	1	...	2
Class 0	Total		2,200	4	.....	2	1	...	...	...	...	...	...	...	...
	Class 1														
97	Meeker	C– 4	935	45	.....	2	1	...	...	...	1	1	1	...	2
RIO GRANDE CO.	Total		7,855	53	23	11	10	2	3	...	5	2	4	3	5
Class 0	Total		4,364	3	.....	1	1	...	...	...	...	...	...	...	...
	Class 2														
98	Del Norte	J– 9	1,007	17	10	4	4	...	1	...	2	...	2	1	1
99	Monte Vista	K– 9	2,484	33	13	6	5	2	2	...	3	2	2	2	4
ROUTT CO.	Total		8,948	98	6	31	9	1	2	...	2	2	8	3	14
Class 0	Total		6,732	76	2	23	4	1	...	...	1	...	3	1	4
	Class 1														
100	Oak Creek	C– 7	967	8	.....	3	2	...	1	...	...	1	2	1	3
	Class 2														
101	Steamboat Springs	B– 7	1,249	14	4	5	3	...	1	...	1	1	3	1	7
SAGUACHE CO.	Total		4,638	56	9	19	10	...	1	...	2	...	3	1	9
Class 0	Total		3,143	14	.....	13	3	...	...	...	...	...	...	...	2
	Class 1														
102	Center	J– 9	547	31	7	3	3	...	...	...	2	...	2	1	4
103	Saguache	I– 9	948	11	2	3	4	...	1	...	...	...	1	...	3
SAN JUAN CO.	Total		1,700	18	.....	1	1	...	1	2	2	...	...	...	3
Class 0	Total		550	.....	.....	1	...	...	...	...	...	...	...	...	...

Map Key No.		Location on Map	Population	Woman's World Circulation		Gen'l Stores	Grocers	Dry Goods	Clothing	Boots & Shoes	Hardware	Furniture	Drugs	Jewelry	Autos & Garages
				Town	R.F.D.										
SAN JUAN CO.—Continued															
	Class 2														
104	Silverton	J– 5	1,150	18	.....	...	1	..	1	2	2	...	...	...	3
SAN MIGUEL CO.	Total		5,281	87	.....	13	8	3	2	1	2	1	3	1	5
Class 0	Total		3,663	49	.....	13	..	3	...	...	...	...	1	1	3
	Class 2														
105	Telluride	J– 4	1,618	38	.....	...	8	...	2	1	2	1	2	...	2
SEDGWICK CO.	Total		4,207	129	66	8	6	...	1	...	3	1	4	1	4
Class 0	Total		2,887	27	12	5	3	...	...	...	1	...	1	...	1
	Class 2														
106	Julesburg	A–21	1,320	102	54	3	3	...	1	...	2	1	3	1	3
SUMMIT CO.	Total		1,724	7	.....	5	3	2	...	...	1	2	...	1	2
Class 0	Total		928	2	.....	4	2	1	...	...	...	...	...	...	2
	Class 1														
107	Breckenridge	E– 9	796	5	.....	1	1	1	...	...	1	2	...	1	...
TELLER CO.	Total		6,696	84	1	6	22	...	3	2	5	3	6	4	6
Class 0	Total		1,961	11	1	4	7	...	...	...	...	...	2	...	1
	Class 1														
108	Goldfield	H–12	633	6	.....	...	1	...	...	...	...	...	...	...	...
	Class 2														
109	Cripple Creek	G–12	2,325	44	.....	1	9	...	2	1	3	1	3	2	3
110	Victor	H–12	1,777	23	.....	1	5	...	1	1	2	2	1	2	2
WASHINGTON CO.	Total		11,208	134	37	27	13	2	2	...	7	2	4	2	18
Class 0	Total		9,807	81	31	23	9	1	...	...	4	1	3	1	10
	Class 2														
111	Akron	C–18	1,401	53	6	4	4	1	2	...	3	1	1	1	8
WELD CO.	Total		54,059	627	189	94	73	15	16	16	30	13	32	10	81
Class 0	Total		37,537	299	69	70	25	2	2	3	17	3	17	...	39
	Class 1														
112	Ault	B–13	769	8	4	3	7	1	...	...	1	1	1	1	2
113	Erie	D–12	697	19	6	4	1	...	...	...	1	...	1	...	2
114	Evans	C–13	505	18	.....	2	3	...	...	...	1	...	1	...	2
	Class 2														
115	Eaton	B–13	1,289	45	22	4	4	2	3	...	2	1	2	1	6
116	Fort Lupton	C–13	1,014	40	9	3	3	2	2	...	2	1	2	1	3
117	Windsor	B–13	1,290	15	7	4	3	...	...	...	1	2	2	1	2
	Class 4														
118	Greeley	B–14	10,958	183	72	4	27	8	9	13	5	5	6	6	25
YUMA CO.	Total		13,897	164	47	28	11	...	3	5	12	3	9	4	19
Class 0	Total		11,182	75	24	18	5	...	...	1	6	2	5	...	11
	Class 2														
119	Wray	C–21	1,538	57	5	4	4	...	2	2	3	...	1	3	4
120	Yuma	C–19	1,177	32	18	6	2	...	1	2	3	1	3	1	4

Bold Face Type Designates County Seat.
★ Designates State Capital.

¶ Designates Unincorporated Place (Shown only when County Seat.)
† Excepting County Seat Shown Separately.

IDAHO

TOTALS FOR THE STATE

Population	Woman's World Circulation		Gen'l Stores	Grocers	Dry Goods	Clothing	Boots & Shoes	Hardware	Furniture	Drugs	Jewelry	Autos & Garages
	Town	R.F.D.										
431,866	2,559	898	626	478	93	77	42	190	116	231	97	430

Places Shown on Map

7 Places under 500 Population
34 Places 500 to 1,000 Population
22 Places 1,000 to 2,500 Population
18 Places 2,500 to 10,000 Population
2 Places 10,000 to 25,000 Population

Explanation

Class 0—Incorporated Places under 500 Population and Unincorporated Places of All Sizes.
Class 1—Incorporated Places 500 to 1,000 Population. (Printed in Brown on Map).
Class 2—Incorporated Places 1,000 to 2,500 Population. (Printed in Red on Map).
Class 3—Incorporated Places 2,500 to 10,000 Population. (Printed in Green on Map).
Class 4—Incorporated Places 10,000 to 25,000 Population. (Printed in Blue on Map).
Class 5—Incorporated Places over 25,000 Population. (Printed in Black on Map).

Map Key No.		Location on Map	Population	Woman's World Circulation		Gen'l Stores	Grocers	Dry Goods	Clothing	Boots & Shoes	Hardware	Furniture	Drugs	Jewelry	Autos & Garages
				Town	R.F.D.										
	ADA CO.	Total	35,213	348	105	12	60	3	9	3	9	9	13	9	20
	Class 0	Total	12,820	22	20	9	4				4		3		7
	Class 2														
1	Meridian	Q- 4	1,000	11	29	2	1				1		2		1
	Class 4														
2	**Boise★**	Q- 5	21,393	115	56	1	55	3	9	3	4	9	8	9	12
	ADAMS CO.	Total	2,966	44	1	12	4				1		3	1	3
	Class 0†	Total	2,578	32		6	3						1		1
3	**Council**	M- 4	388	12	1	6	1				1		2	1	2
	BANNOCK CO.	Total	27,532	87	13	38	68	7	7	4	8	7	17	9	24
	Class 0	Total	11,347	33	4	24	6		1		1	2	5		7
	Class 1														
4	Downey	T-17	522	5	5	6	1			1	1		2	1	2
5	Lava Hot Springs	T-17	662	2	1	2	1				1		1		2
	Class 4														
6	**Pocatello**	S-17	15,001	47	3	6	60	7	6	3	5	5	9	8	13
	BEAR LAKE CO.	Total	8,783	42	2	17	8	3	2		3	4	4	1	8
	Class 0†	Total	5,799	22	2	12	1				1	1			2
7	**Paris**	U-19	Not returned separately	7		1	3		1		1	1	1		3
	Class 3														
8	Montpelier	U-20	2,984	13		4	4	3	1		1	2	3	1	3
	BENEWAH CO.	Total	6,997	53	4	14	8	2	1	1	3	1	3	2	6
	Class 0	Total	5,035	36	1	12	3				1		1		2
	Class 2														
9	**Saint Maries**	F- 4	1,962	17	3	2	5	2	1	1	2	1	2	2	4
	BINGHAM CO.	Total	18,310	69	34	22	15	4	3	4	8	3	6	3	24
	Class 0	Total	13,150	32	5	18	6			2	4		2		9
	Class 2														
10	Shelley	R-17	1,223	9	6	2	1				1	1	1	1	4
	Class 3														
11	**Blackfoot**	R-17	3,937	28	23	2	8	4	3	2	3	2	3	2	11
	BLAINE CO.	Total	4,473	63		19	7	1	2		2	1	6	3	13
	Class 0	Total	2,746	42		12	3						3	1	5
	Class 1														
12	Bellevue	Q-11	526	10		3	1						1	1	1
	Class 2														
13	**Hailey**	Q-11	1,201	11		4	3	1	2		2	1	2	1	4
	BOISE CO.	Total	1,822	30	1	8	1	1							1
	Class 0†	Total	1,718	27	1	7	1	1							1
14	**Idaho City**	P- 6	104	3		1									
	BONNER CO.	Total	12,957	115	11	23	16	3	3	1	3	4	5	2	8
	Class 0	Total	9,536	72	7	20	10						2		3
	Class 1														
15	Priest River	C- 3	545	18		3	2	2			1		1		2
	Class 3														
16	**Sandpoint**	C- 3	2,876	25	4		4	1	3	1	2	4	2	2	3
	BONNEVILLE CO.	Total	17,501	49	36	12	16	5	2	3	2	6	6	1	10
	Class 0	Total	8,807	20		7	2								
	Class 1														
17	Iona	Q-17	630	2		2									
	Class 3														
18	**Idaho Falls**	Q-18	8,064	27	36	3	14	5	2	3	2	6	6	1	10
	BOUNDARY CO.	Total	4,474	53		16	2	2	1	1	2	2	1	1	1
	Class 0	Total	3,238	22		13									
	Class 2														
19	**Bonners Ferry**	A- 4	1,236	31		3	2	2	1	1	2	2	1	1	1
	BUTTE CO.	Total	2,940	24		9	2		1		2		3	1	5
	Class 0	Total	2,203	9		6	1						1		2
	Class 1														
20	Arco	Q-14	737	15		3	1		1		2		2	1	3
	CAMAS CO.	Total	1,730	12	3	3	1				1	1	2		2
	Class 0†	Total	1,450	7	1	1	1						1	1	1
21	**Fairfield**	R- 9	280	5	2	2					1		1		1
	CANYON CO.	Total	26,932	134	141	14	28	8	5	2	17	8	14	4	33
	Class 0	Total	13,037	28	29	10	3				3		1		9
	Class 1														
22	Middleton	P- 4	585	1	9	1	2				1				3
23	Parma	P- 3	583	12	27	1	3	2			2	1	2	1	2
	Class 3														
24	**Caldwell**	Q- 3	5,106	37	27	1	9	3	3	1	4	3	5	2	8
25	Nampa	Q- 4	7,021	53	49	1	11	3	2	1	7	4	3	1	11
	CARIBOU CO.	Total	2,191	25		5	3		1	1	1	1	4	1	7
	Class 0	Total	1,256	3		3	1					1	2		3
	Class 1														
26	**Soda Springs**	T-19	935	22		2	2		1	1	1		2	1	4
	CASSIA CO.	Total	15,659	32	22	18	10	3	3	1	7	6	7	3	10
	Class 0	Total	8,978	18	4	12	1					1	2		3
	Class 2														
27	Oakley	U-12	1,273	5	4	2	2	1	1		2	1	2	1	4
	Class 3														
28	**Burley**	T-12	5,408	9	14	4	7	2	2	1	5	4	3	2	3
	CLARK CO.	Total	1,886	20		11	1				1		1		4
	Class 0	Total	1,296	12		8	1								2
	Class 1														
29	**Dubois**	O-17	590	8		3					1		1		2
	CLEARWATER CO.	Total	4,993	37	2	12	4				4		2	1	4
	Class 0	Total	3,609	15	1	8	1								1
	Class 1														
30	Elk River	G- 5	847	3		2	2				1		1		
31	**Orofino**	H- 5	537	19	1	2	1				3		1	1	3
	CUSTER CO.	Total	3,550	33		13	2			1	4	1	3		6
	Class 0†	Total	2,197	18		9									
32	**Challis**	N-10	484	11		3					3		1		3
	Class 1														
33	Mackay	P-13	869	4		1	2			1	1	1	2		3
	ELMORE CO.	Total	5,087	56	2	14	4	1		1	3	4	2	3	9
	Class 0	Total	2,200	23	2	9	3								2
	Class 2														
34	Glenns Ferry	S- 8	1,243	10		2	1			1	1	2	1	1	4
35	**Mountain Home**	R- 7	1,644	23		3		1			2	2	1	2	3
	FRANKLIN CO.	Total	8,650	35	6	16	5	1	1		4	4	4	2	7
	Class 0	Total	4,826	12		10					1	1	1		4
	Class 1														
36	Franklin	V-18	589	12		2	1				1	1	1		
	Class 3														
37	**Preston**	U-18	3,235	11	6	4	4	1	1		2	2	2	2	3
	FREMONT CO.	Total	10,380	51	8	13	9	2	4		2	4	6	2	9
	Class 0	Total	5,864	23		10	4						1		1
	Class 1														
38	Teton	P-19	537	5					1		1	1	1		1
	Class 2														
39	Ashton	O-19	1,022	5	4	1	2	1	2		1	1	1	1	2

Bold Face Type Designates County Seat.
★ Designates State Capital.
¶ Designates Unincorporated Place (Shown only when County Seat.)
† Excepting County Seat Shown Separately.

IDAHO—Continued

Explanation

Class 0—Incorporated Places under 500 Population and Unincorporated Places of All Sizes.
Class 1—Incorporated Places 500 to 1,000 Population. (Printed in Brown on Map).
Class 2—Incorporated Places 1,000 to 2,500 Population. (Printed in Red on Map).

Explanation

Class 3—Incorporated Places 2,500 to 10,000 Population. (Printed in Green on Map).
Class 4—Incorporated Places 10,000 to 25,000 Population. (Printed in Blue on Map).
Class 5—Incorporated Places over 25,000 Population. (Printed in Black on Map).

Map Key No.	Location on Map	Population	Woman's World Circulation: Town	Woman's World Circulation: R.F.D.	Gen'l Stores	Grocers	Dry Goods	Clothing	Boots & Shoes	Hardware	Furniture	Drugs	Jewelry	Autos & Garages
FREMONT CO.—Continued														
Class 3														
40 Saint Anthony	P–18	2,957	•18	4	2	3	...	2	...	..	2	3	1	5
GEM CO.	**Total**	**6,427**	**40**	**26**	**7**	**4**	**2**	**2**	...	**4**	**2**	**2**	**1**	**6**
Class 0	**Total**	4,223	22	2	6	1	...	...	...	...	...	...	...	2
Class 2														
41 Emmett	P– 4	2,204	18	24	1	3	2	2	...	4	2	2	1	4
GOODING CO.	**Total**	**7,548**	**47**	**26**	**11**	**7**	**2**	**2**	...	**6**	**1**	**4**	**3**	**9**
Class 0	**Total**	5,041	20	.....	6	...	...	...	...	2	...	1	1	3
Class 1														
42 Wendell	S–10	664	5	11	3	3	...	1	...	2	1	1	...	2
Class 2														
43 Gooding	S– 9	1,843	22	15	2	4	2	1	...	2	...	2	2	4
IDAHO CO.	**Total**	**11,749**	**98**	**17**	**24**	**5**	**5**	**1**	...	**8**	**1**	**7**	**3**	**11**
Class 0	**Total**	9,700	64	6	21	3	2	...	...	5	...	3	...	7
Class 1														
44 Cottonwood	I– 5	610	8	...	2	..	...	...	...	1	1	2	1	2
Class 2														
45 Grangeville	J– 5	1,439	26	11	1	2	3	1	...	2	...	2	2	2
JEFFERSON CO.	**Total**	**9,441**	**36**	**20**	**22**	**3**	...	...	...	**3**	**1**	**4**	**2**	**9**
Class 0	**Total**	7,812	30	4	18	2	...	...	...	2	...	3	...	6
Class 2														
46 Rigby	Q–18	1,629	6	16	4	1	...	...	...	1	1	1	2	3
JEROME CO.	**Total**	**5,729**	**21**	**30**	**7**	**5**	**2**	...	...	**3**	**2**	**4**	**1**	**9**
Class 0	**Total**	3,970	7	7	3	2	1	...	...	2	...	2	...	2
Class 2														
47 Jerome	S–10	1,759	14	23	4	3	1	...	...	1	2	2	1	7
KOOTENAI CO.	**Total**	**17,878**	**146**	**35**	**31**	**32**	**3**	**2**	**2**	**6**	**6**	**9**	**5**	**20**
Class 0	**Total**	8,732	55	7	22	10	...	...	...	1	...	1	...	5
Class 1														
48 Harrison	E– 3	674	5	.....	1	...	...	...	...	1	1	1	1	1
49 Post Falls	E– 3	576	4	3	2	1	...	...	...	1	1	1	1	...
50 Rathdrum	D– 2	509	16	6	2	2	1	...	...	1	...	1	...	2
51 Spirit Lake	D– 3	940	6	.....	3	2	...	1	1	1	...	2	...	1
Class 3														
52 Coeur d'Alene	E– 3	6,447	60	19	1	17	2	1	1	1	4	3	3	11
LATAH CO.	**Total**	**18,092**	**120**	**59**	**24**	**9**	**3**	**2**	**2**	**11**	**5**	**13**	**4**	**15**
Class 0	**Total**	11,758	70	10	15	3	...	...	...	1	...	4	...	6
Class 1														
53 Bovill	G– 4	589	6	.....	3	...	1	1	1	...	...	1	...	1
54 Genesee	H– 3	676	9	9	..	...	...	...	...	3	2	2	1	1
55 Kendrick	H– 3	522	5	7	2	...	...	...	...	3	1	1	...	2
56 Troy	G– 3	591	6	11	2	1	...	...	...	2	...	1	...	1
Class 3														
57 Moscow	G– 3	3,956	24	22	2	5	2	1	1	2	2	4	3	4
LEMHI CO.	**Total**	**5,164**	**93**	.....	**15**	**5**	**2**	**1**	...	**2**	**1**	**4**	**1**	**8**
Class 0	**Total**	3,853	63	.....	15	3	...	...	...	...	...	1	...	4
Class 2														
58 Salmon	L–12	1,311	30	.....	...	2	2	1	...	2	1	3	1	4
LEWIS CO.	**Total**	**5,851**	**66**	**12**	**17**	**4**	**1**	...	...	**4**	...	**6**	**1**	**8**
Class 0	**Total**	3,776	34	5	7	3	1	...	...	1	...	2	...	3
Class 1														
59 Kamiah	I– 5	653	10	2	5	1	...	...	...	2	...	1	...	...
60 Nez Perce	I– 5	677	12	4	2	...	...	...	...	...	...	2	1	4
61 Winchester	I– 3	745	10	1	3	...	...	...	...	1	...	1	...	1
LINCOLN CO.	**Total**	**3,446**	**33**	**4**	**6**	**2**	...	...	...	**4**	...	**3**	**1**	**3**
Class 0	**Total**	2,281	19	3	5	1	...	...	...	2	...	1	...	1
Class 2														
62 Shoshone	S–10	1,165	14	1	1	1	...	...	...	2	...	2	1	2
MADISON CO.	**Total**	**9,167**	**18**	**11**	**10**	**8**	**1**	...	**1**	**3**	**3**	**4**	**1**	**8**
Class 0	**Total**	4,918	5	1	6	3	...	...	...	1	1	1	...	1
Class 1														
63 Sugar City	P–18	680	3	.....	2	...	...	...	...	1	1	1	...	1

Map Key No.	Location on Map	Population	Woman's World Circulation: Town	Woman's World Circulation: R.F.D.	Gen'l Stores	Grocers	Dry Goods	Clothing	Boots & Shoes	Hardware	Furniture	Drugs	Jewelry	Autos & Garages
MADISON CO.—Continued														
Class 3														
64 Rexburg	P–18	3,569	10	10	2	5	1	...	1	1	1	2	1	6
MINIDOKA CO.	**Total**	**9,035**	**30**	**35**	**7**	**7**	**2**	**1**	...	**3**	**1**	**4**	**2**	**12**
Class 0	**Total**	6,136	10	7	3	3	...	...	...	1	...	2	...	1
Class 1														
65 Paul	T–12	527	4	6	1	2	1	...	...	1	...	...	1	3
Class 2														
66 Rupert	T–12	2,372	16	22	3	2	1	1	...	1	1	2	1	8
NEZ PERCE CO.	**Total**	**15,253**	**110**	**32**	**19**	**26**	**8**	**2**	**4**	**8**	**5**	**10**	**4**	**16**
Class 0	**Total**	7,925	53	12	14	8	4	...	...	5	...	4	...	3
Class 1														
67 Gifford	H –4	754	3	1	1	...	1	...	...	...	...	1	...	...
Class 3														
68 Lewiston	H– 3	6,574	54	19	4	18	3	2	4	3	5	5	4	13
ONEIDA CO.	**Total**	**6,723**	**21**	**5**	**11**	**6**	...	**1**	...	**2**	**2**	**2**	**1**	**8**
Class 0	**Total**	4,125	15	.....	8	2	...	...	...	...	...	...	...	2
Class 3														
69 Malad	U–17	2,598	6	5	3	4	...	1	...	2	2	2	1	6
OWYHEE CO.	**Total**	**4,694**	**46**	**2**	**17**	**2**	...	...	...	...	...	**4**	...	**2**
Class 0†	**Total**	4,516	44	2	16	2	...	...	...	...	...	3	...	2
70 Silver City¶	S– 4	178	2	.....	1	...	...	...	...	...	...	1	...	...
PAYETTE CO.	**Total**	**7,021**	**48**	**42**	**6**	**5**	**3**	**1**	**1**	**4**	**2**	**4**	**4**	**10**
Class 0	**Total**	4,588	19	16	5	2	1	...	1	2	...	2	1	7
Class 2														
71 Payette	O– 3	2,433	29	26	1	3	2	1	...	2	2	2	3	3
POWER CO.	**Total**	**5,105**	**43**	**5**	**7**	**4**	**1**	**1**	...	**4**	**2**	**2**	**1**	**7**
Class 0	**Total**	3,558	25	1	5	1	...	...	...	2	...	...	...	2
Class 2														
72 American Falls	S–15	1,547	18	4	2	3	1	1	...	2	2	2	1	5
SHOSHONE CO.	**Total**	**14,250**	**98**	**3**	**11**	**23**	**3**	**4**	**2**	**6**	**4**	**9**	**4**	**9**
Class 0	**Total**	6,393	28	.....	7	9	...	1	1	1	...	3	...	1
Class 1														
73 Wardner	E– 5	704	4	.....	1	...	...	...	...	...	...	...	...	1
Class 2														
74 Mullan	E– 6	1,320	18	3	2	1	2	...	...	1	...	1	...	1
Class 3														
75 Kellogg	E– 5	3,017	29	.....	1	6	...	1	1	3	2	2	2	3
76 Wallace	E– 5	2,816	19	.....	...	7	1	2	...	1	2	3	2	3
TETON CO.	**Total**	**3,921**	**19**	**3**	**10**	**2**	...	**1**	...	**2**	...	**3**	**1**	**5**
Class 0	**Total**	3,238	17	2	7	2	...	...	...	1	...	2	...	4
Class 1														
77 Driggs	P–20	683	2	1	3	...	...	1	...	1	...	1	1	1
TWIN FALLS CO.	**Total**	**28,398•**	**132**	**102•**	**28**	**34**	**5**	**10**	**6**	**14**	**7**	**16**	**5**	**30**
Class 0	**Total**	16,316	36	4	13	3	...	...	...	4	...	6	...	5
Class 1														
78 Kimberly	T–10	501	15	9	2	1	...	...	...	1	...	2	1	3
Class 2														
79 Buhl	T– 9	2,245	27	42	3	3	2	3	2	2	2	2	...	2
80 Filer	T–10	1,012	16	19	3	1	...	1	...	1	1	1	1	1
Class 3														
81 Twin Falls	T–10	8,324	38	28	7	26	3	6	4	6	4	5	3	19
VALLEY CO.	**Total**	**2,524**	**20**	.....	**8**	**6**	**1**	...	...	**2**	**1**	**1**	...	**3**
Class 0†	**Total**	2,225	20	.....	7	4	...	...	...	2	1	...	...	1
82 Cascade	N– 5	299	.....	.....	1	2	1	...	...	...	...	1	...	2
WASHINGTON CO.	**Total**	**9,424**	**62**	**38**	**7**	**5**	**3**	**1**	**1**	**4**	**4**	**4**	**3**	**8**
Class 0	**Total**	6,270	38	3	5	1	...	...	...	2	1	1	...	3
Class 3														
83 Weiser	O– 3	3,154	24	35	2	4	3	1	1	2	3	3	3	5

Bold Face Type Designates County Seat.
★ Designates State Capital.

¶ Designates Unincorporated Place (Shown only when County Seat.)
† Excepting County Seat Shown Separately.

MONTANA

TOTALS FOR THE STATE

Population	Woman's World Circulation		Gen'l Stores	Grocers	Dry Goods	Clothing	Boots & Shoes	Hardware	Furniture	Drugs	Jewelry	Autos & Garages
	Town	R.F.D.										
548,889	4 884	545	1,001	685	99	107	63	195	66	258	117	596

Places Shown on Map

9 Places under 500 Population
30 Places 500 to 1,000 Population
24 Places 1,000 to 2,500 Population
11 Places 2,500 to 10,000 Population
5 Places 10,000 to 25,000 Population
1 Place over 25,000 Population

Explanation

Class 0—Incorporated Places under 500 Population and Unincorporated Places of All Sizes.
Class 1—Incorporated Places 500 to 1,000 Population. (Printed in Brown on Map).
Class 2—Incorporated Places 1,000 to 2,500 Population. (Printed in Red on Map).

Explanation

Class 3—Incorporated Places 2,500 to 10,000 Population. (Printed in Green on Map).
Class 4—Incorporated Places 10,000 to 25,000 Population. (Printed in Blue on Map).
Class 5—Incorporated Places over 25,000 Population. (Printed in Black on Map).

Map Key No.		Location on Map	Population	Woman's World Circulation		Gen'l Stores	Grocers	Dry Goods	Clothing	Boots & Shoes	Hardware	Furniture	Drugs	Jewelry	Autos & Garages
				Town	R.F.D.										
	BEAVERHEAD CO.....Total		**7,369**	**118**	**7**	**15**	**9**	**5**	...	...	...	**1**	**3**	**2**	**13**
	Class 0.....Total		4,668	83	1	15	2	1	...	...	...	.	1	...	6
	Class 3														
1	**Dillon**.....	M–10	2,701	35	6	...	7	4	...	...	...	1	2	2	7
	BIG HORN CO.....Total		**7,015**	**53**	**7**	**24**	**9**	**1**	**2**	...	**5**	**1**	**3**	...	**8**
	Class 0.....Total		5,703	37	.. ..	16	6	...	...	...	1	..	1	..	5
	Class 2														
2	**Hardin**.....	L–26	1,312	16	7	8	3	1	2	...	4	1	2	...	3
	BLAINE CO.....Total		**9,057**	**90**	**7**	**23**	**8**	**1**	...	**2**	**2**	...	**3**	**2**	**9**
	Class 0.....Total		7,119	49	5	14	6	...	...	...	1	...	...	...	4
	Class 1														
3	Harlem.....	C–22	721	17	.....	3	2	1	...	1	1	...	2	1	2
	Class 2														
4	**Chinook**.....	C–21	1,217	24	2	6	...	...	...	1	...	...	1	1	3
	BROADWATER CO.....Total		**3,239**	**32**	**4**	**9**	**3**	**2**	**1**	...	**2**	**1**	**1**	**1**	**3**
	Class 0.....Total		2,342	17	3	7	2	...	...	...	...	...	...	...	1
	Class 1														
5	**Townsend**.....	J–14	897	15	1	2	1	2	1	...	2	1	1	1	2
	CARBON CO.....Total		**15,279**	**140**	**16**	**33**	**18**	**4**	**2**	**4**	**4**	**2**	**9**	**3**	**23**
	Class 0.....Total		8,821	73	12	19	1	...	...	2	1	...	3	...	11
	Class 1														
6	Bear Creek.....	M–21	744	22	1	4	2	2	...	...	...	1	1	...	1
7	Bridger.....	M–22	679	11	.....	2	1	...	...	1	...	...	1	...	5
8	Fromberg.....	M–23	520	10	.....	2	2	..	...	...	1	..	1	...	1
	Class 3														
9	**Red Lodge**.....	M–21	4,515	24	3	6	12	2	2	1	2	1	3	3	5
	CARTER CO.....Total		**3,972**	**69**	.....	**14**	**1**	**2**	...	...	**2**	**1**	**1**	**1**	**3**
	Class 0†.....Total		3,539	48	.....	12	1	1	...	...	1	...	...	...	2
10	**Ekalaka**.....	K–35	433	21	.....	2	...	1	...	...	1	1	1	1	1
	CASCADE CO.....Total		**38,836**	**189**	**16**	**37**	**88**	**6**	**6**	**5**	**8**	**8**	**20**	**8**	**38**
	Class 0.....Total		12,999	74	10	26	8	1	...	...	1	...	2	...	16
	Class 1														
11	Belt.....	F–16	967	21	1	3	1	...	1	1	2	...	1	...	2
12	Neihart.....	H–16	749	5	.....	3	1	...	...	...	...	...	1	...	1
	Class 4														
13	**Great Falls**.....	F–15	24,121	89	5	5	78	5	5	4	5	8	16	8	19
	CHOUTEAU CO.....Total		**11,051**	**111**	**18**	**32**	**4**	**2**	...	...	**6**	...	**7**	...	**15**
	Class 0.....Total		9,397	77	15	28	2	1	...	...	4	...	4	...	8
	Class 1														
14	Big Sandy.....	D–18	589	17	3	2	1	1	...	...	1	...	1	...	3
	Class 2														
15	**Fort Benton**.....	E–17	1,065	17	.....	2	1	...	...	...	1	...	2	...	4
	CUSTER CO.....Total		**12,194**	**107**	.....	**10**	**18**	**2**	**3**	**1**	**4**	**2**	**3**	**4**	**12**
	Class 0.....Total		4,257	37	.....	6	...	...	...	...	...	1	...	...	3
	Class 3														
16	**Miles City**.....	I–31	7,937	70	.....	4	18	2	3	1	4	1	3	4	9
	DAWSON CO.....Total		**9,239**	**131**	**11**	**20**	**4**	...	...	**1**	**4**	**1**	**4**	**1**	**9**
	Class 0.....Total		5,423	73	9	14	1	...	...	...	1	...	2	...	5
	Class 3														
17	**Glendive**.....	G–34	3,816	58	2	6	3	...	...	1	3	1	2	1	4
	DEER LODGE CO.....Total		**15,323**	**33**	**1**	**4**	**29**	**4**	**6**	**3**	**3**	**2**	**4**	**4**	**10**
	Class 0.....Total		3,655	2	.....	1	1	...	...	...	...	...	...	...	...
	Class 4														
18	**Anaconda**.....	J–10	11,668	31	1	3	28	4	6	3	3	2	4	4	10
	FALLON CO... .....Total		**4,548**	**65**	**3**	**11**	**2**	**2**	**3**	...	**6**	**1**	**3**	**1**	**6**
	Class 0.....Total		3,481	34	3	8	1	...	1	...	4	...	1	...	2

Map Key No.		Location on Map	Population	Woman's World Circulation		Gen'l Stores	Grocers	Dry Goods	Clothing	Boots & Shoes	Hardware	Furniture	Drugs	Jewelry	Autos & Garages
				Town	R.F.D.										
	FALLON CO.—Continued														
	Class 2														
19	**Baker**.....	I–36	1,067	31	.....	3	1	2	2	...	2	1	2	1	4
	FERGUS CO.....Total		**28,344**	**363**	**18**	**62**	**27**	**5**	**4**	**3**	**14**	**1**	**13**	**3**	**35**
	Class 0.....Total		22,224	278	17	60	15	3	2	...	12	...	9	1	22
	Class 3														
20	**Lewistown**.....	G–20	6,120	85	1	2	12	2	2	3	2	1	4	2	13
	FLATHEAD CO.....Total		**21,705**	**195**	**53**	**34**	**26**	**3**	**7**	**2**	**5**	**3**	**14**	**8**	**18**
	Class 0.....Total		11,948	57	10	19	2	...	...	...	1	...	3	...	3
	Class 1														
21	Columbia Falls.....	D– 6	611	10	6	3	...	.	1	..	...	...	2	1	2
	Class 2														
22	Polson.....	F– 5	1,132	28	1	1	4	1	1	1	1	1	2	2	4
	Class 3														
23	**Kalispell**.....	D– 6	5,147	61	35	7	13	1	4	1	1	1	4	3	7
24	Whitefish.....	C– 5	2,867	39	1	4	7	1	1	...	2	1	3	2	2
	GALLATIN CO.....Total		**15,864**	**140**	**38**	**23**	**23**	**4**	**4**	**5**	**8**	**6**	**6**	**5**	**19**
	Class 0.....Total		8,019	72	17	14	4	1	...	...	2	...	...	...	4
	Class 1														
25	Manhattan.....	K–15	591	11	4	3	1	...	...	..	1	..	1	1	4
	Class 2														
26	Three Forks.....	K–14	1,071	9	.....	3	.	1	..	1	1	2	2	1	3
	Class 3														
27	**Bozeman**.....	L–15	6,183	48	17	3	18	2	4	4	4	4	3	3	8
	GARFIELD CO.....Total		**5,368**	**82**	.....	**17**	**4**	...	...	...	**3**	...	**1**	...	**3**
	Class 0†.....Total		5,306	67	.....	14	4	.	...	...	2	...	...	...	2
28	**Jordan¶**.....	G–28	62	15	.....	3	..	..	...	...	1	..	1	...	1
	GLACIER CO.....Total		**4,178**	**25**	**1**	**12**	**2**	**1**	..	**1**	**1**	...	**3**	**2**	**7**
	Class 0.....Total		2,011	7	.....	4	1	...	...	...	...	...	...	...	1
	Class 1														
29	Browning.....	C–10	986	4	.....	4	.	1	...	1	..	...	2	1	3
	Class 2														
30	**Cut Bank**.....	C–12	1,181	14	1	4	1	..	...	...	1	...	1	1	3
	GRANITE CO.....Total		**4,167**	**42**	.....	**7**	**5**	**2**	**1**	...	**1**	...	**2**	...	**4**
	Class 0.....Total		2,443	11	.....	6	1	...	...	...	...	...	...	...	1
	Class 2														
31	**Philipsburg**.....	J– 8	1,724	31	.....	1	4	2	1	...	1	...	2	...	3
	HILL CO.....Total		**13,958**	**106**	**21**	**26**	**17**	**1**	**3**	...	**4**	...	**9**	**3**	**18**
	Class 0.....Total		8,529	66	20	21	1	...	...	...	2	...	6	2	6
	Class 3														
32	**Havre**.....	C–20	5,429	40	1	5	16	1	3	...	2	...	3	1	12
	JEFFERSON CO.....Total		**5,203**	**38**	**4**	**13**	**1**	**3**	**1**	**1**	**3**	**1**	**2**	..	**6**
	Class 0.....Total		3,892	24	1	8	1	2	1	...	2	...	...	..	1
	Class 1														
33	**Boulder**.....	J–12	682	1	.....	2	...	...	...	1	...	...	1	...	3
34	Whitehall.....	K–12	629	13	3	3	...	1	...	...	1	1	1	..	2
	LEWIS AND CLARK CO.. Total		**18,660**	**173**	**9**	**21**	**29**	**6**	**7**	**5**	**2**	**3**	**9**	**2**	**24**
	Class 0.....Total		6,623	40	.....	20	1	1	...	...	1	...	3	1	7
	Class 4														
35	**Helena★**.....	I–13	12,037	133	9	1	28	5	7	5	1	3	6	1	17
	LIBERTY CO.....Total		**2,416**	**39**	**10**	**12**	**1**	...	...	...	1	...	2	...	1
	Class 0†.....Total		2,014	25	7	10	...	...	...	...	...	...	1	...	...
36	**Chester**.....	C–16	402	14	3	2	1	...	...	...	1	...	1	...	1
	LINCOLN CO.....Total		**7,797**	**79**	**6**	**22**	**5**	**1**	...	...	**4**	**2**	**3**	**2**	**5**
	Class 0.....Total		4,430	20	.....	10	1	...	...	...	...	...	...	...	...

Bold Face Type Designates County Seat.
★ Designates State Capital.

¶ Designates Unincorporated Place (Shown only when County Seat.)
† Excepting County Seat Shown Separately.

MONTANA—Continued

Explanation

Class 0—Incorporated Places under 500 Population and Unincorporated Places of All Sizes.
Class 1—Incorporated Places 500 to 1,000 Population. (Printed in Brown on Map).
Class 2—Incorporated Places 1,000 to 2,500 Population. (Printed in Red on Map).

Explanation

Class 3—Incorporated Places 2,500 to 10,000 Population. (Printed in Green on Map).
Class 4—Incorporated Places 10,000 to 25,000 Population. (Printed in Blue on Map).
Class 5—Incorporated Places over 25,000 Population. (Printed in Black on Map).

Map Key No.		Location on Map	Population	Woman's World Circulation		Gen'l Stores	Grocers	Dry Goods	Clothing	Boots & Shoes	Hardware	Furniture	Drugs	Jewelry	Autos & Garages
				Town	R.F.D.										
	LINCOLN CO.—Continued														
	Class 1														
37	Troy	C- 1	763	12	.....	2	...	1	...	...	1	1	...	...	1
	Class 2														
38	Eureka	B- 3	1,082	20	5	6	...	...	...	...	2	...	1	1	2
39	Libby	C- 2	1,522	27	1	4	4	...	...	...	1	1	2	1	2
	MC CONE CO.	**Total**	**4,747**	**62**	.....	**16**	...	**1**	...	...	**2**	...	**1**	...	**5**
	Class 0†	**Total**	4,402	51	.....	13	...	...	...	...	1	...	...	...	2
40	Circle¶	G-32	345	11	.....	3	...	1	...	...	1	...	1	...	3
	MADISON CO.	**Total**	**7,495**	**56**	**4**	**16**	**5**	**2**	**4**	...	**2**	**1**	**3**	...	**9**
	Class 0†	**Total**	5,860	32	1	11	4	1	1	...	1	...	1	...	3
41	Virginia City	M-13	342	3	...	1	...	1	2	...	...	...	1	...	2
	Class 1														
42	Sheridan	L-12	538	13	3	2	...	...	...	...	...	1	...	...	2
43	Twin Bridges	L-12	755	8	.....	2	1	...	1	...	1	...	1	...	2
	MEAGHER CO.	**Total**	**2,622**	**42**	**1**	**13**	**2**	**1**	**1**	...	...	...	**2**	...	**7**
	Class 0	**Total**	2,048	16	1	10	2	...	...	...	...	...	1	...	5
	Class 1														
44	White Sulphur Springs	I-16	574	26	.....	3	...	1	1	...	...	...	1	...	2
	MINERAL CO.	**Total**	**2,327**	**38**	.....	**16**	**3**	...	...	...	...	...	**3**	...	**6**
	Class 0†	**Total**	2,117	31	.....	14	3	...	...	...	...	...	2	...	4
45	Superior¶	G- 4	210	7	.....	2	...	...	...	...	...	...	1	...	2
	MISSOULA CO.	**Total**	**24,041**	**156**	**27**	**27**	**42**	**3**	**2**	**3**	**5**	**1**	**4**	**6**	**34**
	Class 0	**Total**	10,773	56	3	17	9	...	...	...	1	...	...	...	9
	Class 1														
46	Ronan	F- 6	600	11	10	6	...	...	...	...	...	...	1	...	3
	Class 4														
47	Missoula	H- 7	12,668	89	14	4	33	3	2	3	4	1	3	6	22
	MUSSELSHELL CO.	**Total**	**12,030**	**152**	**12**	**31**	**13**	**4**	**2**	**1**	**3**	...	**7**	**3**	**16**
	Class 0	**Total**	9,596	98	12	25	2	2	...	...	...	...	3	1	10
	Class 2														
48	Roundup	I-23	2,434	54	.....	6	11	2	2	1	3	...	4	2	6
	PARK CO.	**Total**	**11,330**	**135**	**7**	**15**	**14**	**4**	**6**	**2**	**2**	**4**	**6**	**4**	**14**
	Class 0	**Total**	5,019	57	5	11	4	...	...	...	...	...	1	1	5
	Class 3														
49	Livingston	L-17	6,311	78	2	4	10	4	6	2	2	4	5	3	9
	PHILLIPS CO.	**Total**	**9,311**	**110**	**8**	**26**	**8**	**2**	...	...	**6**	**1**	**2**	**1**	**7**
	Class 0	**Total**	7,884	86	6	22	4	1	...	...	3	...	...	...	4
	Class 2														
50	Malta	D-25	1,427	24	2	4	4	1	...	...	3	1	2	1	3
	PONDERA CO.	**Total**	**5,741**	**51**	**22**	**15**	**1**	**1**	...	**1**	**4**	...	**5**	**2**	**6**
	Class 0	**Total**	4,140	23	.....	9	...	...	...	...	1	...	1	...	3
	Class 1														
51	Conrad	D-12	988	14	19	3	1	1	...	...	1	...	3	1	2
52	Valier	D-12	613	14	3	3	...	...	...	1	2	...	1	1	1
	POWDER RIVER CO.	**Total**	**3,357**	**53**	.....	**16**	...	...	...	...	...	...	**2**	...	**1**
	Class 0†	**Total**	3,323	43	.....	13	...	...	...	...	...	...	1	...	1
53	Broadus¶	L-32	34	10	.....	3	...	...	...	...	...	...	1	...	...
	POWELL CO.	**Total**	**6,909**	**51**	**4**	**14**	**7**	**2**	**2**	**1**	**3**	**1**	**3**	**2**	**8**
	Class 0	**Total**	3,129	32	1	14	3	1	...	...	...	...	...	...	4
	Class 3														
54	Deer Lodge	I-10	3,780	19	3	...	4	1	2	1	3	1	3	2	4
	PRAIRIE CO.	**Total**	**3,684**	**42**	**1**	**7**	**2**	...	...	...	**2**	...	**1**	**1**	**7**
	Class 0	**Total**	2,890	27	1	5	1	...	...	...	...	...	...	...	4
	Class 1														
55	Terry	H-33	794	15	.....	2	1	...	...	...	2	...	1	1	3
	RAVALLI CO.	**Total**	**10,098**	**104**	**40**	**15**	**10**	**2**	**3**	...	**2**	**1**	**5**	**4**	**18**
	Class 0	**Total**	7,654	57	11	12	4	...	1	...	1	...	3	...	6
	Class 1														
56	Stevensville	I- 6	744	16	11	2	2	1	1	...	1	...	1	1	3
	Class 2														
57	Hamilton	J- 6	1,700	31	18	1	4	1	1	...	...	1	1	3	9
	RICHLAND CO.	**Total**	**8,989**	**83**	**20**	**23**	**4**	...	**3**	...	**2**	**4**	**4**	**2**	**7**
	Class 0	**Total**	7,076	47	16	13	2	...	1	...	...	1	1	...	4
	Class 1														
58	Fairview	E-37	513	12	3	4	1	...	...	...	1	1	1	1	1
	Class 2														
59	Sidney	E-36	1,400	24	1	6	1	...	2	...	1	2	2	1	2

Map Key No.		Location on Map	Population	Woman's World Circulation		Gen'l Stores	Grocers	Dry Goods	Clothing	Boots & Shoes	Hardware	Furniture	Drugs	Jewelry	Autos & Garages
				Town	R.F.D.										
	ROOSEVELT CO.	**Total**	**10,347**	**109**	**10**	**26**	**6**	**1**	**1**	**1**	**9**	**1**	**7**	**2**	**16**
	Class 0†	**Total**	6,230	38	6	11	1	...	...	1	4	...	2	...	2
60	Mondak¶	D-37	320	2	.....	1	...	...	...	...	1	...	...	...	...
	Class 1														
61	Culbertson	D-35	547	8	.....	3	...	...	1	...	1	...	1	1	2
	Class 2														
62	Wolf Point	D-32	2,098	41	2	7	3	1	...	...	2	...	2	...	5
63	Poplar	D-33	1,152	20	2	4	2	...	...	...	1	1	2	1	7
	ROSEBUD CO.	**Total**	**8,002**	**120**	.....	**15**	**7**	**1**	**2**	...	**2**	**1**	**3**	**2**	**4**
	Class 0	**Total**	6,164	78	.....	13	5	...	...	...	1	...	2	...	2
	Class 2														
64	Forsyth	J-28	1,838	42	.....	2	2	1	2	...	1	1	1	2	2
	SANDERS CO.	**Total**	**4,903**	**64**	**1**	**29**	**4**	...	...	...	...	...	**5**	**2**	**9**
	Class 0	**Total**	4,395	59	1	27	4	...	...	...	...	...	4	1	7
	Class 1														
65	Thompson Falls	F- 2	508	5	.....	2	...	...	...	...	...	...	1	1	2
	SHERIDAN CO.	**Total**	**13,847**	**177**	**32**	**35**	**12**	**2**	**1**	**1**	**14**	...	**10**	**3**	**17**
	Class 0	**Total**	11,789	126	32	29	6	...	...	1	10	...	8	2	10
	Class 1														
66	Plentywood	B-35	888	18	.....	3	4	1	...	...	1	...	1	1	3
	Class 2														
67	Scobey	B-32	1,170	33	.....	3	2	1	1	...	3	...	1	...	4
	SILVER BOW CO.	**Total**	**60,313**	**196**	**1**	**18**	**116**	**1**	**12**	**8**	**5**	**4**	**19**	**10**	**18**
	Class 0	**Total**	16,311	36	.....	8	6	...	...	...	...	...	1	...	1
	Class 2														
68	Walkerville	J-11	2,391	5	.....	2	5	...	...	...	...	...	1	...	...
	Class 5														
69	Butte	K-11	41,611	155	1	8	105	1	12	8	5	4	17	10	17
	STILLWATER CO.	**Total**	**7,630**	**84**	**11**	**18**	**11**	**3**	...	...	**5**	**2**	**4**	**1**	**7**
	Class 0	**Total**	6,643	63	10	18	7	...	...	...	3	1	2	...	3
	Class 1														
70	Columbus	L-21	987	21	1	...	4	3	...	...	2	1	2	1	4
	SWEET GRASS CO.	**Total**	**4,926**	**46**	**5**	**4**	**3**	**1**	**3**	**2**	**3**	...	**2**	**1**	**4**
	Class 0	**Total**	3,644	21	1	3	1	...	...	...	...	...	...	...	...
	Class 2														
71	Big Timber	K-19	1,282	25	4	1	2	1	3	2	3	...	2	1	4
	TETON CO.	**Total**	**5,870**	**48**	**15**	**16**	**2**	...	...	**1**	**1**	...	**4**	**2**	**9**
	Class 0	**Total**	4,827	31	15	12	1	...	...	...	...	...	2	...	6
	Class 2														
72	Choteau	E-12	1,043	17	.....	4	1	...	...	1	1	...	2	2	3
	TOOLE CO.	**Total**	**3,724**	**42**	**3**	**19**	**3**	**1**	...	...	**5**	...	**4**	...	**8**
	Class 0	**Total**	3,187	38	.....	16	2	1	...	...	4	...	3	...	5
	Class 1														
73	Shelby	C-13	537	4	3	3	1	...	...	...	1	...	1	...	3
	TREASURE CO.	**Total**	**1,990**	**23**	.....	**10**	...	...	...	...	**1**	...	**2**	...	**6**
	Class 0†	**Total**	1,630	16	.....	7	...	...	...	...	...	...	1	...	3
74	Hysham	J-27	360	7	.....	3	...	...	...	...	1	...	1	...	3
	VALLEY CO.	**Total**	**11,542**	**122**	**14**	**32**	**9**	**1**	**4**	**1**	**6**	**1**	**4**	**2**	**9**
	Class 0	**Total**	9,483	105	5	28	3	...	...	...	3	...	2	...	7
	Class 2														
75	Glasgow	D-29	2,059	17	9	4	6	1	4	1	3	1	2	2	2
	WHEATLAND CO.	**Total**	**5,619**	**81**	**1**	**15**	**3**	**3**	**1**	...	**3**	...	**4**	**3**	**10**
	Class 0	**Total**	3,241	25	1	11	...	...	...	...	2	...	1	...	3
	Class 1														
76	Judith Gap	I-20	522	21	.....	1	1	...	...	...	1	...	1	1	3
	Class 2														
77	Harlowton	J-19	1,856	35	.....	3	2	3	1	...	...	...	2	2	4
	WIBAUX CO.	**Total**	**3,113**	**33**	**11**	**5**	**4**	...	**1**	...	**3**	...	**2**	**1**	**5**
	Class 0	**Total**	2,502	11	4	3	3	...	...	...	1	...	...	...	1
	Class 1														
78	Wibaux	G-37	611	22	7	2	1	...	1	...	2	...	2	1	4
	YELLOWSTONE CO.	**Total**	**29,600**	**184**	**45**	**28**	**61**	**6**	**9**	**8**	**13**	**8**	**15**	**11**	**40**
	Class 0	**Total**	12,261	72	17	18	5	...	...	...	4	...	5	...	9
	Class 2														
79	Laurel	L-22	2,239	15	1	5	2	2	...	...	3	1	2	1	4
	Class 4														
80	Billings	K-23	15,100	97	27	5	54	4	9	8	6	7	8	10	27

Bold Face Type Designates County Seat.
★ Designates State Capital.

¶ Designates Unincorporated Place (Shown only when County Seat).
† Excepting County Seat Shown Separately.

NEVADA

TOTALS FOR THE STATE

Population	Woman's World Circulation		Gen'l Stores	Grocers	Dry Goods	Clothing	Boots & Shoes	Hardware	Furniture	Drugs	Jewelry	Autos & Garages
	Town	R.F.D.										
77,407	563	9	173	126	25	26	40	27	23	43	20	122

Places Shown on Map

3 Places under 500 Population
2 Places 500 to 1,000 Population
10 Places 1,000 to 2,500 Population
2 Places 2,500 to 10,000 Population
1 Place 10,000 to 25,000 Population

Explanation

Class 0—Incorporated Places under 500 Population and Unincorporated Places of All Sizes.
Class 1—Incorporated Places 500 to 1,000 Population. (Printed in Brown on Map).
Class 2—Incorporated Places 1,000 to 2,500 Population. (Printed in Red on Map).

Explanation

Class 3—Incorporated Places 2,500 to 10,000 Population. (Printed in Green on Map).
Class 4—Incorporated Places 10,000 to 25,000 Population. (Printed in Blue on Map).
Class 5—Incorporated Places over 25,000 Population. (Printed in Black on Map).

Map Key No.		Location on Map	Population	Woman's World Circulation		Gen'l Stores	Grocers	Dry Goods	Clothing	Boots & Shoes	Hardware	Furniture	Drugs	Jewelry	Autos & Garages
				Town	R.F.D.										
	CHURCHILL CO.	Total	**4,649**	**40**		**2**	**5**	**1**	**1**	**2**	**2**	**2**	**2**	**1**	**6**
	Class 0	Total	2,896	3			2								
	Class 2														
1	Fallon	H- 4	1,753	37		2	3	1	1	2	2	2	2	1	6
	CLARK CO.	Total	**4,859**	**21**		**10**	**7**		**1**	**1**	**1**	**2**	**3**	**1**	**9**
	Class 0	Total	2,555	6		9	4						1		6
	Class 2														
2	Las Vegas	R-15	2,304	15		1	3		1	1	1	2	2	1	3
	DOUGLAS CO.	Total	**1,825**	**22**		**6**		**1**		**3**			**2**	**1**	**3**
	Class 0†	Total	1,613	17		5				2			2	1	2
3	Minden ¶	J-1	212	5		1		1		1					1
	ELKO CO.	Total	**8,083**	**90**		**42**	**11**	**4**	**3**	**3**	**3**	**2**	**3**	**1**	**10**
	Class 0	Total	5,910	69		37	5	1		1	2	1	1		5
	Class 2														
4	Elko	D-13	2,173	21		5	6	3	3	2	1	1	2	1	5
	ESMERALDA CO.	Total	**2,410**	**17**		**7**	**9**		**1**		**2**	**3**	**1**	**1**	**2**
	Class 0	Total	852	4		6	4								
	Class 2														
5	Goldfield	N- 8	1,558	13		1	5		1		2	3	1	1	2
	EUREKA CO.	Total	**1,350**	**25**		**4**	**2**	**2**	**1**	**2**		**1**	**1**		**2**
	Class 0†	Total	408	9		3									
	Class 1														
6	Eureka ¶	H-12	942	16		1	2	2	1	2		1	1		2
	HUMBOLDT CO.	Total	**3,743**	**38**		**11**	**5**		**1**	**2**	**1**		**2**	**1**	**7**
	Class 0†	Total	3,743	27		10									2
7	Winnemucca	D- 7	Not ret'nd Separately.	11		1	5		1	2	1		2	1	5
	LANDER CO.	Total	**1,484**	**16**		**5**	**4**	**1**		**2**	**1**		**2**		**5**
	Class 0†	Total	484	7		4	1			1			1		4
	Class 2														
8	Austin ¶	H- 9	1,000	9		1	3	1		1	1		1		1
	LINCOLN CO.	Total	**2,287**	**15**	**1**	**12**	**1**						**2**		**4**
	Class 0†	Total	1,772	8	1	9	1						1		2
	Class 1														
9	Pioche ¶	M-17	515	7		3							1		2

Map Key No.		Location on Map	Population	Woman's World Circulation		Gen'l Stores	Grocers	Dry Goods	Clothing	Boots & Shoes	Hardware	Furniture	Drugs	Jewelry	Autos & Garages
				Town	R.F.D.										
	LYON CO.	Total	**4,078**	**42**		**13**	**2**	**2**			**4**		**2**		**13**
	Class 0	Total	2,909	28		9	2	1			1		1		6
	Class 2														
10	Yerington	J- 3	1,169	14		4		1			3		1		7
	MINERAL CO.	Total	**1,848**	**21**		**12**	**5**						1		**3**
	Class 0†	Total	1,520	19		10	5						1		2
11	Hawthorne ¶	K- 5	328	2		2									1
	NYE CO.	Total	**6,504**	**53**		**12**	**13**	**4**		**4**	**1**	**1**	**2**	**2**	**4**
	Class 0	Total	2,360	25		12	5	1							3
	Class 3														
12	Tonopah	L- 9	4,144	28			8	3		4	1	1	2	2	1
	ORMSBY CO.	Total	**2,453**	**13**		**2**	**4**	**3**	**1**	**1**	**1**	**2**	**2**	**2**	**8**
	Class 0	Total	768												
	Class 2														
13	Carson City ★	I- 1	1,685	13		2	4	3	1	1	1	2	2	2	8
	PERSHING CO.	Total	**2,803**	**19**	**1**	**7**	**5**	**1**	**1**	**2**	**1**		**4**		**2**
	Class 0	Total	1,639	9		4	2						1		
	Class 2														
14	Lovelock	F- 5	1,164	10	1	3	3	1	1	2	1		3		2
	STOREY CO.	Total	**1,469**	**11**		**1**	**5**	**2**	**2**	**1**	**1**	**2**	**1**		**2**
	Class 0	Total	269	6		1									
	Class 2														
15	Virginia City	I- 2	1,200	5			5	2	2	1	1	2	1		2
	WASHOE CO.	Total	**18,627**	**85**	**7**	**11**	**41**	**3**	**11**	**15**	**8**	**6**	**9**	**8**	**37**
	Class 0	Total	3,373	18		6	2				1				2
	Class 3														
16	Sparks	H- 1	3,238	17		2	9	1		3	1	1	1	1	3
	Class 4														
17	Reno	H- 1	12,016	50	7	3	30	2	11	12	6	5	8	7	32
	WHITE PINE CO.	Total	**8,935**	**35**		**16**	**7**	**1**	**3**	**2**	**1**	**2**	**4**	**2**	**5**
	Class 0	Total	6,845	22		13	4	1	2	1			2		3
	Class 2														
18	Ely	I-15	2,090	13		3	3		1	1	1	2	2	2	2

Bold Face Type Designates County Seat.
★ Designates State Capital.

¶ Designates Unincorporated Place (Shown only when County Seat.)
† Excepting County Seat Shown Separately.

NEW MEXICO

TOTALS FOR THE STATE

Population	Woman's World Circulation		Gen'l Stores	Grocers	Dry Goods	Clothing	Boots & Shoes	Hardware	Furniture	Drugs	Jewelry	Autos & Garages
	Town	R.F.D.										
360,350	1,377	114	1,071	456	53	35	27	59	49	117	42	316

Places Shown on Map

4 Places under 500 Population
10 Places 500 to 1,000 Population
15 Places 1,000 to 2,500 Population
11 Places 2,500 to 10,000 Population
1 Place 10,000 to 25,000 Population

Explanation

Class 0—Incorporated Places under 500 Population and Unincorporated Places of All Sizes.
Class 1—Incorporated Places 500 to 1,000 Population. (Printed in Brown on Map).
Class 2—Incorporated Places 1,000 to 2,500 Population. (Printed in Red on Map).

Explanation

Class 3—Incorporated Places 2,500 to 10,000 Population. (Printed in Green on Map).
Class 4—Incorporated Places 10,000 to 25,000 Population. (Printed in Blue on Map).
Class 5—Incorporated Places over 25,000 Population. (Printed in Black on Map).

Map Key No.		Location on Map	Population	Woman's World Circulation		Gen'l Stores	Grocers	Dry Goods	Clothing	Boots & Shoes	Hardware	Furniture	Drugs	Jewelry	Autos & Garages
				Town	R.F.D.										
	BERNALILLO CO.	**Total**	**29,855**	**97**	**1**	**41**	**84**	**2**	**8**	**8**	**2**	**9**	**7**	**2**	**8**
	Class 0	Total	14,698	3	.....	10	3	.....	.....	.....	.....	.....	.....	.....	1
	Class 4														
1	**Albuquerque** (Including Old Albuquerque)	F-14	15,157	94	1	31	81	2	8	8	2	9	7	2	7
	CHAVES CO.	**Total**	**12,075**	**71**	**15**	**21**	**28**	**2**	**2**	**2**	**5**	**3**	**5**	**3**	**14**
	Class 0	Total	5,042	25	2	14	1	.....	.....	.....	2	1	2	.....	5
	Class 3														
2	**Roswell**	L-20	7,033	46	13	7	27	2	2	2	3	2	3	3	9
	COLFAX CO.	**Total**	**21,550**	**113**	**6**	**58**	**26**	**4**	**3**	**2**	**2**	**4**	**7**	**4**	**30**
	Class 0	Total	15,091	59	4	30	4	.....	.....	.....	.....	.....	2	.....	11
	Class 1														
3	Springer	C-20	915	8	.....	8	3	.....	.....	.....	.....	1	1	1	8
	Class 3														
4	**Raton**	A-20	5,544	46	2	20	19	4	3	2	2	3	4	3	11
	CURRY CO.	**Total**	**11,236**	**73**	**34**	**21**	**26**	**3**	**2**	**2**	**5**	**6**	**5**	**2**	**16**
	Class 0	Total	6,332	38	24	14	4	.....	.....	.....	3	1	2	.....	7
	Class 3														
5	Clovis	H-24	4,904	35	10	7	22	3	2	2	2	5	3	2	9
	DE BACA CO.	**Total**	**3,196**	**34**	.....	**14**	**8**	.....	.....	.....	.....	.....	**4**	.....	**2**
	Class 0	Total	2,419	25	.....	11	6	.....	.....	.....	.....	.....	1	.....	.....
	Class 1														
6	**Fort Sumner**	H-21	777	9	.....	3	2	.....	.....	.....	.....	.....	3	.....	2
	DONA ANA CO.	**Total**	**16,548**	**45**	**2**	**51**	**24**	**4**	.....	.....	**3**	**1**	**7**	**1**	**17**
	Class 0	Total	12,579	26	1	41	10	.....	.....	.....	.....	.....	2	.....	9
	Class 3														
7	**Las Cruces**	O-13	3,969	19	1	10	14	4	.....	.....	3	1	5	1	8
	EDDY CO.	**Total**	**9,116**	**50**	**7**	**16**	**7**	**3**	**1**	**1**	**4**	**4**	**6**	**3**	**14**
	Class 0	Total	5,796	25	.....	10	1	.....	.....	.....	1	1	1	.....	4
	Class 2														
8	Artesia	M-20	1,115	11	4	3	3	.....	.....	1	1	2	2	1	2
9	**Carlsbad**	H-21	2,205	14	3	3	3	3	1	.....	2	1	3	2	8
	GRANT CO.	**Total**	**21,939**	**52**	.....	**47**	**18**	**6**	**4**	**2**	**3**	**1**	**5**	**2**	**15**
	Class 0	Total	19,277	39	.....	41	6	1	2	.....	.....	.....	3	.....	10
	Class 3														
10	**Silver City**	M-9	2,662	13	.....	6	12	5	2	2	3	1	2	2	5
	GUADALUPE CO.	**Total**	**8,015**	**31**	**1**	**32**	**6**	.....	.....	.....	.....	**1**	**2**	.....	**7**
	Class 0	Total	6,034	18	.....	22	1	.....	.....	.....	.....	.....	.....	.....	2
	Class 1														
11	Vaughn	H-18	888	6	.....	5	3	.....	.....	.....	.....	1	1	.....	2
	Class 2														
12	Santa Rosa	G-19	1,093	7	1	5	2	.....	.....	.....	.....	.....	1	.....	3
	HIDALGO CO.	**Total**	**4,338**	**20**	.....	**10**	**5**	.....	**1**	.....	.....	.....	**2**	**1**	**5**
	Class 0	Total	3,013	12	.....	8	3	.....	.....	.....	.....	.....	.....	.....	5
	Class 2														
13	**Lordsburg**	O-7	1,325	8	.....	2	2	.....	1	.....	.....	.....	2	1	.....
	LEA CO.	**Total**	**3,545**	**24**	**2**	**18**	**3**	**1**	.....	.....	**3**	.....	**3**	.....	**7**
	Class 0†	Total	3,134	21	.....	17	2	.....	.....	.....	1	.....	1	.....	3
14	**Lovington**	M-24	411	3	2	1	1	1	.....	.....	2	.....	2	.....	4
	LINCOLN CO.	**Total**	**7,823**	**42**	.....	**25**	**11**	.....	.....	.....	**1**	.....	**3**	**1**	**9**
	Class 0†	Total	7,719	31	.....	23	9	.....	.....	.....	.....	.....	1	.....	6
15	**Carrizozo**	K-16	104	11	.....	2	2	.....	.....	.....	1	.....	2	1	3
	LUNA CO.	**Total**	**12,270**	**19**	**1**	**10**	**29**	**4**	**2**	**1**	**4**	**3**	**6**	**3**	**15**
	Class 0	Total	6,948	7	.....	2	5	.....	.....	.....	.....	.....	.....	.....	1
	LUNA CO.—Continued														
	Class 2														
16	**Columbus**	P-11	2,110	4	.....	5	6	2	.....	.....	3	2	3	2	4
	Class 3														
17	**Deming**	O-10	3,212	8	1	3	18	2	2	1	1	1	3	1	10
	MC KINLEY CO.	**Total**	**13,731**	**33**	.....	**25**	**21**	**2**	**1**	**1**	**3**	**1**	**2**	**2**	**12**
	Class 0	Total	9,811	25	.....	18	2	.....	.....	.....	.....	.....	.....	.....	1
	Class 3														
18	**Gallup**	E-7	3,920	8	.....	7	19	2	1	1	3	1	2	2	11
	MORA CO.	**Total**	**13,915**	**38**	**7**	**55**	**6**	.....	.....	**1**	**1**	.....	**3**	.....	**8**
	Class 0†	Total	11,191	22	5	38	4	.....	.....	.....	.....	.....	1	.....	3
	Class 1														
19	Roy	D-21	564	8	2	5	1	.....	.....	.....	1	.....	1	.....	3
20	Wagon Mound	D-19	875	5	.....	6	.....	.....	.....	.....	.....	.....	1	.....	2
	Class 2														
21	**Mora**¶	D-18	1,285	3	.....	6	1	.....	.....	1	.....	.....	.....	.....	.....
	OTERO CO.	**Total**	**7,902**	**43**	**1**	**25**	**16**	.....	.....	**1**	**4**	**3**	**6**	**2**	**5**
	Class 0	Total	4,443	29	1	18	3	.....	.....	.....	1	.....	1	.....	2
	Class 2														
22	Alamogordo	M-16	2,363	12	.....	3	12	.....	.....	.....	2	3	3	2	1
23	Tularosa	M-15	1,096	2	.....	4	1	.....	.....	1	1	.....	2	.....	2
	QUAY CO.	**Total**	**10,444**	**78**	**3**	**43**	**11**	**5**	**1**	.....	**2**	**2**	**7**	**3**	**13**
	Class 0	Total	7,327	56	3	41	6	.....	.....	.....	.....	.....	4	.....	6
	Class 3														
24	**Tucumcari**	F-22	3,117	22	.....	2	5	5	1	.....	2	2	3	3	7
	RIO ARRIBA CO.	**Total**	**19,552**	**27**	.....	**75**	**11**	.....	.....	.....	.....	.....	**1**	.....	**5**
	Class 0†	Total	18,537	27	.....	73	11	.....	.....	.....	.....	.....	1	.....	5
	Class 2														
25	**Tierra Amarilla**¶	B-14	1,015	.....	.....	2	.....	.....	.....	.....	.....	.....	.....	.....	.....
	ROOSEVELT CO.	**Total**	**6,548**	**41**	**10**	**15**	**9**	**1**	**1**	.....	**5**	**1**	**3**	**1**	**7**
	Class 0	Total	5,394	28	6	12	5	.....	.....	.....	2	.....	.....	.....	4
	Class 2														
26	**Portales**	I-23	1,154	13	4	3	4	1	1	.....	3	1	3	1	3
	SANDOVAL CO.	**Total**	**8,863**	**12**	.....	**30**	**1**	.....	.....	.....	.....	.....	.....	.....	**2**
	Class 0†	Total	8,077	11	.....	27	1	.....	.....	.....	.....	.....	.....	.....	.....
	Class 1														
27	**Bernalillo**¶	F-14	786	1	.....	3	.....	.....	.....	.....	.....	.....	.....	.....	2
	SAN JUAN CO.	**Total**	**8,333**	**83**	.....	**30**	**6**	**2**	.....	**1**	**1**	.....	**2**	**2**	**7**
	Class 0†	Total	7,116	32	.....	21	.....	.....	.....	.....	.....	.....	.....	.....	2
28	**Aztec**	A-9	489	29	.....	5	1	1	.....	1	1	.....	1	1	2
	Class 1														
29	Farmington	A-9	728	22	.....	4	5	1	.....	.....	.....	.....	1	1	3
	SAN MIGUEL CO.	**Total**	**22,867**	**42**	**1**	**62**	**33**	.....	**4**	**1**	**2**	**2**	**6**	**4**	**12**
	Class 0	Total	14,661	10	.....	29	8	.....	.....	.....	.....	.....	.....	.....	1
	Class 3														
30	East Las Vegas	E-18	4,304	20	1	7	12	.....	3	1	1	1	4	2	9
31	**Las Vegas**	E-18	3,902	12	.....	26	13	.....	1	.....	1	1	2	2	2
	SANTA FE CO.	**Total**	**15,030**	**51**	.....	**48**	**16**	**8**	**2**	**4**	**3**	**2**	**3**	**1**	**9**
	Class 0	Total	7,794	19	.....	35	3	.....	.....	.....	.....	.....	.....	.....	1
	Class 3														
32	**Santa Fe**★	E-16	7,236	32	.....	13	13	8	2	4	3	2	3	1	8
	SIERRA CO.	**Total**	**4,619**	**16**	.....	**42**	**4**	**1**	.....	.....	.....	.....	**2**	**2**	**9**
	Class 0†	Total	4,098	15	.....	37	4	1	.....	.....	.....	.....	1	1	7
	Class 1														
33	**Hillsboro**¶	M-11	521	1	.....	5	.....	.....	.....	.....	.....	.....	1	1	2

Bold Face Type Designates County Seat.
★ Designates State Capital.
¶ Designates Unincorporated Place (Shown only when County Seat).
† Excepting County Seat Shown Separately.

NEW MEXICO—Continued

Explanation

Class 0—Incorporated Places under 500 Population and Unincorporated Places of All Sizes.
Class 1—Incorporated Places 500 to 1,000 Population. (Printed in Brown on Map).
Class 2—Incorporated Places 1,000 to 2,500 Population. (Printed in Red on Map).

Explanation

Class 3—Incorporated Places 2,500 to 10,000 Population. (Printed in Green on Map).
Class 4—Incorporated Places 10,000 to 25,000 Population. (Printed in Blue on Map).
Class 5—Incorporated Places over 25,000 Population. (Printed in Black on Map).

Map Key No.	Location on Map	Population	Woman's World Circulation: Town	Woman's World Circulation: R.F.D.	Gen'l Stores	Grocers	Dry Goods	Clothing	Boots & Shoes	Hardware	Furniture	Drugs	Jewelry	Autos & Garages
SOCORRO CO.	**Total**	**14,061**	**36**	.....	**60**	**14**	...	...	...	...	**1**	**7**	**1**	**12**
Class 0	**Total**	10,938	16	.....	47	8	...	...	...	...	...	2	...	3
Class 2														
34 Magdalena	I-12	1,867	16	.....	7	3	...	...	...	...	...	3	...	6
35 **Socorro**	J-13	1,256	4	.....	6	3	...	...	...	...	1	2	1	3
TAOS CO.	**Total**	**12,773**	**13**	.....	**54**	**5**	...	**1**	...	...	...	**1**	**1**	**6**
Class 0†	**Total**	10,763	9	.....	46	5	...	...	...	...	...	...	...	2
Class 2														
36 **Taos**¶	B-17	2,010	4	.....	8	...	...	1	...	...	...	1	1	4
TORRANCE CO.	**Total**	**9,731**	**50**	**11**	**38**	**10**	...	...	...	**2**	**2**	**5**	...	**21**
Class 0	**Total**	8,576	31	.....	29	6	...	...	...	...	...	1	...	8
TORRANCE CO.—Continued														
Class 1														
37 **Estancia**	G-15	578	14	2	4	2	...	...	...	...	2	2	...	4
38 Mountainair	H-15	577	5	9	5	2	...	...	...	2	...	2	...	9
UNION CO.	**Total**	**16,680**	**122**	**12**	**47**	**11**	**5**	**2**	...	**4**	**3**	**5**	**1**	**23**
Class 0	**Total**	14,523	105	8	39	5	1	1	...	2	...	3	...	15
Class 2														
39 **Clayton**	B-24	2,157	17	4	8	6	4	1	...	2	3	2	1	8
VALENCIA CO.	**Total**	**13,795**	**21**	.....	**58**	**7**	...	...	...	...	...	**2**	...	**6**
Class 0†	**Total**	12,014	10	.....	40	...	...	...	...	...	...	...	...	3
40 **Los Lunas**¶	G-13	475	1	.....	5	2	...	...	...	...	...	...	...	3
Class 2														
41 Belen	H-13	1,306	10	.....	13	5	...	...	...	...	...	2	...	...

Bold Face Type Designates County Seat.
★ Designates State Capital.

¶ Designates Unincorporated Place (Shown only when County Seat.)
† Excepting County Seat Shown Separately.

OREGON

TOTALS FOR THE STATE

Population	Woman's World Circulation		Gen'l Stores	Grocers	Dry Goods	Clothing	Boots&Shoes	Hardware	Furniture	Drugs	Jewelry	Autos & Garages
	Town	R.F.D.										
783,389	5,050	1,383	995	1,760	216	147	183	264	240	405	257	1,119

Places Shown on Map

5 Places under 500 Population
43 Places 500 to 1,000 Population
30 Places 1,000 to 2,500 Population
19 Places 2,500 to 10,000 Population
3 Places 10,000 to 25,000 Population
1 Place over 25,000 Population

Explanation

Class 0—Incorporated Places under 500 Population and Unincorporated Places of All Sizes.
Class 1—Incorporated Places 500 to 1,000 Population. (Printed in Brown on Map).
Class 2—Incorporated Places 1,000 to 2,500 Population. (Printed in Red on Map).

Explanation

Class 3—Incorporated Places 2,500 to 10,000 Population. (Printed in Green on Map).
Class 4—Incorporated Places 10,000 to 25,000 Population. (Printed in Blue on Map).
Class 5—Incorporated Places over 25,000 Population. (Printed in Black on Map).

Map Key No.		Location on Map	Population	Woman's World Circulation		Gen'l Stores	Grocers	Dry Goods	Clothing	Boots & Shoes	Hardware	Furniture	Drugs	Jewelry	Autos & Garages
				Town	R.F.D.										
	BAKER CO.	Total	**17,929**	**113**	**20**	**33**	**26**	**4**	**10**	**5**	**3**	**2**	**9**	**4**	**15**
	Class 0	Total	9,031	58	4	25	5	.	7	..	...		2	1	3
	Class 1														
1	Haines	V- 5	503	19	6	1	2	1	..		..		1	..	1
2	Huntington	X- 6	666	4	.....	2	2	...	...	...	...	...	1	.....	...
	Class 3														
3	**Baker**	V- 5	7,729	32	10	5	17	3	3	5	3	2	5	3	11
	BENTON CO.	Total	**13,744**	**125**	**34**	**19**	**19**	**4**	**2**	**2**	**8**	**3**	**6**	**3**	**13**
	Class 0	Total	7,401	35	13	14	2	1	..	..	2	...	...	...	3
	Class 1														
4	Philomath	E- 6	591	21	.....	3	2	...	...	1	1	...	1	...	1
	Class 3														
5	**Corvallis**	E- 6	5,752	69	21	2	15	3	2	1	5	3	5	3	9
	CLACKAMAS CO.	Total	**37,698**	**223**	**148**	**58**	**54**	**6**	**3**	**4**	**7**	**5**	**9**	**5**	**48**
	Class 0	Total	25,473	108	82	47	20	2	..	1	3	..	3	.	25
	Class 1														
6	Canby	G- 4	852	9	6	2	3	...	...	...	1	1	1	1	4
	Class 2														
7	Gladstone	H- 4	1,069	6	.....	...	3	...	...	...	...	...	1	...	1
8	Milwaukie	H- 3	1,172	32	14	..	6	1	...	...	1	...	1	...	4
9	Oswego	G- 3	1,818	4	16	1	2	...	...	...	...	...	1	...	1
10	West Linn	G- 4	1,628	1	.....	...	2	...	...	...	...	...	...	...	1
	Class 3														
11	**Oregon City**	H- 4	5,686	63	30	8	18	3	3	3	2	4	2	4	12
	CLATSOP CO.	Total	**23,030**	**109**	**10**	**24**	**48**	**9**	**9**	**4**	**6**	**7**	**12**	**10**	**26**
	Class 0	Total	5,924	25	6	10	6	...	...	...	...	...	...	...	2
	Class 1														
12	Hammond	C- 1	547	5	.....	2	2	...	...	...	...	...	...	...	...
13	Warrenton	C- 1	730	2	1	3	1	...	...	...	...	...	1	...	2
	Class 2														
14	Seaside	C- 2	1,802	12	.....	4	4	1	...	...	1	1	3	2	7
	Class 4														
15	**Astoria**	D- 1	14,027	65	3	5	35	8	9	4	5	6	8	8	15
	COLUMBIA CO.	Total	**13,960**	**104**	**8**	**30**	**15**	**7**	**1**	**2**	**6**	**4**	**6**	**5**	**25**
	Class 0	Total	9,282	62	6	23	4	1	1	1	2	1	2	1	13
	Class 2														
16	Clatskanie	F- 1	1,171	13	1	5	1	2	...	...	...	1	1	1	4
17	Rainier	G- 1	1,287	20	1	...	6	2	..	1	1	1	2	1	5
18	**Saint Helens**	G- 2	2,220	9	.....	2	4	2	...	...	3	1	1	2	3
	COOS CO.	Total	**22,257**	**209**	**9**	**21**	**48**	**3**	**9**	**5**	**11**	**10**	**15**	**10**	**25**
	Class 0	Total	10,939	89	.....	14	7	...	1	1	...	1	1	..	2
	Class 1														
19	Myrtle Point	B-10	934	19	1	1	4	...	1	2	4	...	2	1	2
	Class 2														
20	Bandon	B-10	1,440	22	.....	5	6	1	...	1	2	3	3	1	4
21	**Coquille**	B-10	1,642	26	.....	1	5	...	2	...	2	3	2	2	4
	Class 3														
22	Marshfield	B- 9	4,034	32	8	...	19	...	4	...	2	2	5	5	10
23	North Bend	B- 9	3,268	21	.....	...	7	2	1	1	1	1	2	1	3
	CROOK CO.	Total	**3,424**	**24**	**5**	**10**	...	...	...	...	**2**	**1**	**2**	**1**	**4**
	Class 0	Total	2,280	10	1	5	...	...	...	...	...	...	...	...	...
	Class 2														
24	**Prineville**	M- 7	1,144	14	4	5	...	...	...	...	2	1	2	1	4
	CURRY CO.	Total	**3,025**	**47**	.....	**12**	**3**	...	...	...	**2**	**1**	**1**	...	**6**
	Class 0†	Total	2,704	37	.....	10	3	...	...	...	2	1	1	...	5
25	**Gold Beach**¶	B-12	321	10	.....	2	...	...	...	...	...	...	...	...	1
	DESCHUTES CO.	Total	**9,622**	**70**	**13**	**15**	**14**	**4**	...	**2**	**5**	**4**	**5**	**4**	**14**
	Class 0	Total	3,622	29	1	12	1	...	...	1	...	...	1	1	3
	Class 1														
26	Redmond	L- 7	585	9	8	2	...	1	...	...	2	1	2	1	5
	DESCHUTES CO.—Continued														
	Class 3														
27	**Bend**	K- 7	5,415	32	4	1	13	3	...	1	3	3	2	2	6
	DOUGLAS CO.	Total	**21,332**	**240**	**36**	**43**	**35**	**6**	**3**	**6**	**14**	**10**	**13**	**10**	**31**
	Class 0	Total	13,915	121	4	30	11	1	...	1	3	2	3	3	9
	Class 1														
28	Drain	E- 9	607	20	1	4	1	...	...	...	1	1	1	...	2
29	Glendale	E-11	548	13	1	4	4	...	...	1	1	...	1	1	1
30	Oakland	E- 9	516	26	4	3	2	1	...	...	1	1	2	1	1
31	Reedsport	C- 8	850	11	.....	1	2	...	1	...	2	1	1	1	...
32	Sutherlin	E- 9	515	10	1	...	2	...	...	...	1	...	1	...	2
	Class 3														
33	**Roseburg**	E-10	4,381	39	25	1	13	4	2	4	5	5	4	4	16
	GILLIAM CO.	Total	**3,960**	**51**	.....	**11**	**4**	...	**1**	...	**3**	...	**3**	...	**10**
	Class 0	Total	2,304	22	.....	7	1	...	...	...	...	...	...	...	2
	Class 1														
34	Arlington	O- 2	529	2	.....	1	2	...	...	...	...	...	1	...	4
	Class 2														
35	**Condon**	O- 4	1,127	27	.....	3	1	...	1	...	3	...	2	...	4
	GRANT CO.	Total	**5,496**	**80**	.....	**33**	**5**	...	...	...	**1**	**3**	**4**	**3**	**11**
	Class 0†	Total	4,499	64	.....	29	3	...	...	...	1	1	2	1	7
36	**Canyon City**	S- 6	354	6	.....	3	1	...	...	...	...	1	1	1	2
	Class 1														
37	Prairie City	T- 6	643	10	.....	1	1	...	...	...	...	1	1	1	2
	HARNEY CO.	Total	**3,992**	**46**	.....	**26**	**2**	...	...	...	**3**	**1**	**2**	**2**	**8**
	Class 0	Total	2,970	24	.....	19	2	...	...	...	...	...	...	...	6
	Class 2														
38	**Burns**	R- 9	1,022	22	.....	7	...	...	...	...	3	1	2	2	2
	HOOD RIVER CO.	Total	**8,315**	**50**	**29**	**13**	**12**	**3**	...	**1**	...	**2**	**3**	**4**	**18**
	Class 0	Total	5,120	14	2	8	3	...	...	...	...	...	...	...	3
	Class 3														
39	**Hood River**	K- 3	3,195	36	27	5	9	3	...	1	...	2	3	4	15
	JACKSON CO.	Total	**20,405**	**211**	**61**	**31**	**44**	**7**	**4**	**8**	**6**	**7**	**15**	**7**	**33**
	Class 0†	Total	9,295	58	11	19	9	1	...	...	1	...	2	...	6
40	**Jacksonville**	F-13	489	.....	.....	2	1	...	...	1	...	...	1	...	1
	Class 1														
41	Central Point	F-12	582	9	12	2	2	...	...	...	2	...	2	1	4
	Class 3														
42	Ashland	G-13	4,283	62	5	1	12	3	2	1	1	3	5	2	6
43	Medford	F-13	5,756	82	33	7	20	3	2	6	2	4	5	4	16
	JEFFERSON CO.	Total	**3,211**	**25**	**2**	**16**	**2**	**1**	**1**	**1**	...	...	**4**	**1**	**5**
	Class 0†	Total	2,874	21	.....	14	2	...	...	...	...	...	2	...	2
44	**Madras**	L- 6	337	4	2	2	...	1	1	1	...	...	2	1	3
	JOSEPHINE CO.	Total	**7,655**	**77**	**28**	**23**	**9**	**4**	**1**	**3**	**4**	**3**	**4**	**2**	**16**
	Class 0	Total	4,504	42	11	18	2	...	...	...	...	...	...	...	3
	Class 3														
45	**Grants Pass**	E-12	3,151	35	17	5	7	4	1	3	4	3	4	2	13
	KLAMATH CO.	Total	**11,413**	**117**	**8**	**23**	**18**	**5**	**3**	**2**	**3**	**3**	**5**	**6**	**26**
	Class 0	Total	6,612	84	3	21	5	...	...	...	...	...	1	...	10
	Class 3														
46	**Klamath Falls**	J-13	4,801	33	5	2	13	5	3	2	3	3	4	6	16
	LAKE CO.	Total	**3,991**	**77**	.....	**13**	**5**	...	...	...	**1**	**1**	**3**	**1**	**7**
	Class 0	Total	2,852	47	.....	9	4	...	...	...	...	...	1	...	4
	Class 2														
47	**Lakeview**	O-13	1,139	30	.....	4	1	...	...	...	1	1	2	1	3
	LANE CO.	Total	**36,166**	**378**	**67**	**64**	**58**	**4**	**2**	**5**	**15**	**9**	**17**	**8**	**47**
	Class 0	Total	21,112	170	.....	52	12	...	...	...	2	...	2	...	11

Bold Face Type Designates County Seat.
★ Designates State Capital.

¶ Designates Unincorporated Place (Shown only when County Seat.)
† Excepting County Seat Shown Separately.

OREGON—Continued

Explanation

Class 0—Incorporated Places under 500 Population and Unincorporated Places of All Sizes.
Class 1—Incorporated Places 500 to 1,000 Population. (Printed in Brown on Map).
Class 2—Incorporated Places 1,000 to 2,500 Population. (Printed in Red on Map).
Class 3—Incorporated Places 2,500 to 10,000 Population. (Printed in Green on Map).
Class 4—Incorporated Places 10,000 to 25,000 Population. (Printed in Blue on Map).
Class 5—Incorporated Places over 25,000 Population. (Printed in Black on Map).

Map Key No.	Location on Map	Population	Woman's World Circulation: Town	Woman's World Circulation: R.F.D.	Gen'l Stores	Grocers	Dry Goods	Clothing	Boots & Shoes	Hardware	Furniture	Drugs	Jewelry	Autos & Garages
LANE CO.—Continued														
Class 1														
48 Junction City	E- 7	687	13	28	2	4	...	...	1	2	..	3	1	3
Class 2														
49 Cottage Grove	F- 8	1,919	24	1	3	5	1	...	...	2	1	3	2	7
50 Springfield	F- 7	1,855	13	21	2	4	..	...	1	1	1	2	1	4
Class 4														
51 **Eugene**	F- 7	10,593	158	17	5	33	3	2	3	8	7	7	4	22
LINCOLN CO.	**Total**	**6,084**	**70**	**1**	**25**	**12**	**3**		**4**	**1**	**1**	**4**	**4**	**7**
Class 0	**Total**	4,826	38	.....	19	6	.					1		1
Class 1														
52 Newport	C- 6	580	17	.....	2	5	1	.	1			2	3	4
53 Toledo	C- 6	678	15	1	4	1	2	.	3	1	1	1	1	2
LINN CO.	**Total**	**24,550**	**166**	**89**	**39**	**24**	**7**	**4**	**5**	**11**	**7**	**12**	**7**	**37**
Class 0	**Total**	16,569	84	27	27	5	1	.	.	3	1	3	1	11
Class 1														
54 Brownsville	F- 6	763	17	2	5	..				2	1	2	1	3
55 Harrisburg	F- 7	573	2	6	3	1						1	1	2
Class 2														
56 Lebanon	G- 6	1,805	35	14	3	2	1	1	2	2	1	2	1	5
Class 3														
57 **Albany**	F- 6	4,840	28	40	1	16	5	3	3	4	4	4	3	16
MALHEUR CO.	**Total**	**10,907**	**91**	**20**	**24**	**8**	**5**	**5**	**3**	**2**	**2**	**7**	**4**	**21**
Class 0	**Total**	7,370	63	.....	17	...	...	...	...	...	...	2	..	10
Class 1														
58 Nyssa	Y- 8	563	8	3	1	1	1	...	...	1	...	1	...	2
59 **Vale**	X- 8	935	8	1	3	3	1	1	...	...	1	2	2	3
Class 2														
60 Ontario	Y- 7	2,039	12	16	3	4	3	4	3	1	1	2	2	6
MARION CO.	**Total**	**47,187**	**291**	**267**	**56**	**71**	**14**	**9**	**11**	**21**	**15**	**24**	**12**	**72**
Class 0	**Total**	24,016	98	88	39	11	...	...	1	6	3	9	1	23
Class 1														
61 Mount Angel	G- 4	936	9	2	2	1	...	...	1	1	1	1	1	4
62 Stayton	G- 5	649	5	7	3	1	...	2	1	2	...	2	1	2
Class 2														
63 Silverton	G- 5	2,251	31	39	5	8	...	...	...	3	4	1	2	5
64 Woodburn	G- 4	1,656	18	15	...	1	3	2	1	4	1	2	2	5
Class 4														
65 **Salem** ★	F- 5	17,679	130	116	7	49	11	5	7	5	6	9	5	33
MORROW CO.	**Total**	**5,617**	**51**	**1**	**17**	**2**	...	..	**1**	**4**	**2**	**3**	**1**	**11**
Class 0	**Total**	4,293	41	1	15	1	...	...	...	2	1	1	...	7
Class 2														
66 **Heppner**	Q- 4	1,324	10	.....	2	1	...	...	1	2	1	2	1	4
MULTNOMAH CO.	**Total**	**275,898**	**945**	**79**	**71**	**1050**	**83**	**65**	**88**	**55**	**88**	**137**	**96**	**348**
Class 0	**Total**	16,507	43	14	30	15	...	...	...	...	...	2	...	17
Class 2														
67 Gresham	H- 3	1,103	11	13	4	1	1	...	...	1	1	2	1	6
Class 5														
68 **Portland**	G- 3	258,288	891	52	37	1034	82	65	88	54	87	133	95	325
POLK CO.	**Total**	**14,181**	**92**	**37**	**17**	**19**	**2**	...	**1**	**8**	**5**	**5**	**4**	**22**
Class 0	**Total**	8,761	40	11	13	4	...	...	...	2	..	...	...	5
Class 1														
69 Monmouth	F- 5	582	15	3	1	1	...	...	...	1	...	1	1	2
70 Falls City	E- 5	994	12	.....	1	2	...	...	1	1	1	1	1	2
Class 2														
71 Independence	F- 5	1,143	9	9	1	4	1	...	...	3	2	1	1	3
Class 3														
72 **Dallas**	E- 5	2,701	16	14	1	8	1	...	...	1	2	2	1	10
SHERMAN CO.	**Total**	**3,826**	**27**	**3**	**9**	**6**	**2**	...	...	**2**	**2**	**3**	**2**	**9**
Class 0†	**Total**	2,707	17	.....	6	3	...	...	...	1	.	1		4
73 **Moro**	M- 3	418	5	2	1	2	1	...	...	1	1	1	1	2
SHERMAN CO.—Continued														
Class 1														
74 Wasco	N- 3	701	5	1	2	1	1	...	...	...	1	1	1	3
TILLAMOOK CO.	**Total**	**8,810**	**131**	**21**	**26**	**10**	**21**	**1**	**2**	**3**	**5**	**6**	**2**	**19**
Class 0	**Total**	6,335	71	.....	24	4	...	...	...	...	2	2	...	11
Class 1														
75 Bay City	D- 3	511	11	3	1	...	...	...	...	...	1	...	1	...
Class 2														
76 Tillamook	D- 3	1,964	49	18	1	6	21	1	2	2	3	3	2	8
UMATILLA CO.	**Total**	**25,946**	**181**	**67**	**33**	**40**	**1**	**4**	**5**	**16**	**8**	**19**	**9**	**50**
Class 0	**Total**	13,776	50	6	20	5	.	...	...	5	...	6	...	11
Class 1														
77 Athena	T- 2	621	3	2	1	2	...	...	...	1	1	1	1	3
78 Echo	R- 2	501	14	3	2	2	...	...	1	1	1	1	1	2
79 Freewater	T- 2	664	14	33	2	6	...	...	1	2	1	2	1	4
80 Hermiston	R- 2	655	15	6	2	2	...	...	1	2	...	1	1	2
81 Weston	T- 2	595	6	2		1	1	1	1	1	1	1	...	3
Class 2														
82 Milton	F- 2	1,747	23	8	2	2	...	...	...	1	1	2	1	4
Class 3														
83 **Pendleton**	S- 3	7,387	56	7	4	20	.	3	1	3	3	5	4	21
UNION CO.	**Total**	**16,636**	**143**	**31**	**22**	**25**	**4**	**4**	**5**	**6**	**5**	**10**	**7**	**16**
Class 0	**Total**	6,748	39	11	12	3	...	...	...	...	...	1	...	3
Class 1														
84 North Powder	V- 5	613	16	3	3	3	...	...	...	...	...	1	..	1
Class 2														
85 Elgin	V- 3	1,043	10	2	3	3	1	...	2	2	1	2	1	2
86 Union	V- 4	1,319	17	4	2	2	...	...	...	1	1	2	1	2
Class 3														
87 **La Grande**	U- 4	6,913	61	11	2	14	3	4	3	3	3	4	5	8
WALLOWA CO.	**Total**	**9,778**	**89**	**6**	**20**	**8**	**2**	**2**	**1**	**4**	**4**	**5**	**3**	**10**
Class 0	**Total**	6,219	36	.....	13	.	...	...	...	1	...	1	...	2
Class 1														
88 Josepb	X- 4	770	13	5	2							1	1	3
89 Wallowa	W- 3	894	21	1	4	2	..	1	...	2	1	1	1	2
Class 2														
90 **Enterprise**	X- 3	1,895	19	.....	1	6	2	1	1	1	2	2	2	3
WASCO CO.	**Total**	**13,648**	**93**	**38**	**19**	**16**	**2**	**2**	**2**	**3**	**5**	**8**	**3**	**21**
Class 0	**Total**	7,308	41	6	14	2		...		1	1	2	...	6
Class 1														
91 Dufur	L- 3	533	12	10	2	2						1	...	1
Class 3														
92 **The Dalles**	L -3	5,807	40	22	3	12	2	2	2	2	4	5	3	14
WASHINGTON CO.	**Total**	**26,376**	**125**	**144**	**55**	**26**	**1**	**1**	**2**	**11**	**6**	**10**	**7**	**48**
Class 0	**Total**	21,413	80	75	51	10	...	...	...	5	...	4	2	18
Class 1														
93 Beaverton	G- 3	580	12	27	2	3	...	...	...	1	1	1	...	5
Class 2														
94 Forest Grove	F- 3	1,915	7	16	...	6	..	1	2	2	2	3	2	11
95 **Hillsboro**	F- 3	2,468	26	26	2	7	1	...	...	3	3	2	3	14
WHEELER CO.	**Total**	**2,791**	**33**	**3**	**8**	**2**	...	...	**1**	...	...	**2**	**1**	**5**
Class 0	**Total**	2,272	21	.....	6	...	...	...	1	...	...	1	...	3
Class 1														
96 **Fossil**	O- 5	519	12	3	2	2	...	...	...	...	...	1	1	2
YAMHILL CO.	**Total**	**20,529**	**146**	**98**	**36**	**20**	**2**	**1**	**2**	**17**	**9**	**12**	**9**	**35**
Class 0	**Total**	13,143	36	20	22	6	...	...	1	7	1	3	2	11
Class 1														
97 Amity	F- 4	522	10	13	2	...	...	...	...	...	1	1	1	2
98 Carlton	F- 4	552	13	6	1	1	...	...	...	1	...	1	1	2
99 Sheridan	E- 4	979	18	11	4	1	...	...	...	2	1	2	1	3
Class 3														
100 **McMinnville**	F- 4	2,767	30	24	2	7	1	1	1	4	4	2	3	8
101 Newberg	F- 4	2,566	39	24	5	5	1	...	...	2	2	3	2	9

Bold Face Type Designates County Seat.
★Designates State Capital.
¶ Designates Unincorporated Place (Shown only when County Seat.)
† Excepting County Seat Shown Separately.

UTAH

TOTALS FOR THE STATE

Population	Woman's World Circulation		Gen'l Stores	Grocers	Dry Goods	Clothing	Boots & Shoes	Hardware	Furniture	Drugs	Jewelry	Autos & Garages
	Town	R.F.D.										
449,396	1,262	171	644	912	45	139	47	36	108	182	91	332

Places Shown on Map

3 Places under 500 Population
44 Places 500 to 1,000 Population
41 Places 1,000 to 2,500 Population
14 Places 2,500 to 10,000 Population
1 Place 10,000 to 25,000 Population
2 Places over 25,000 Population

Explanation

Class 0—Incorporated Places under 500 Population and Unincorporated Places of All Sizes.
Class 1—Incorporated Places 500 to 1,000 Population. (Printed in Brown on Map).
Class 2—Incorporated Places 1,000 to 2,500 Population. (Printed in Red on Map).

Explanation

Class 3—Incorporated Places 2,500 to 10,000 Population. (Printed in Green on Map).
Class 4—Incorporated Places 10,000 to 25,000 Population. (Printed in Blue on Map).
Class 5—Incorporated Places over 25,000 Population. (Printed in Black on Map).

Map Key No.		Location on Map	Population	Woman's World Circulation		Gen'l Stores	Grocers	Dry Goods	Clothing	Boots & Shoes	Hardware	Furniture	Drugs	Jewelry	Autos & Garages
				Town	R.F.D.										
	BEAVER CO.		**5,139**	**21**		**16**	**6**		**4**				**3**	**2**	**6**
	Class 0	**Total**	1,329	5		8									
	Class 1														
1	Minersville	D-17	675	3		1	1								
	Class 2														
2	Beaver	F-16	1,827	8		5	3		1				1		2
3	Milford	D-16	1,308	5		2	2		3				2	2	4
	BOX ELDER CO.	**Total**	**18,788**	**61**	**23**	**41**	**17**	**2**	**3**	**5**	**2**	**7**	**8**	**3**	**25**
	Class 0	**Total**	10,919	36	1	30	7	1		1			1		9
	Class 1														
4	Garland	G- 3	999	5	2	4	2		1			1	2	1	3
5	Tremonton	G- 3	937	7	3	3	1				1	2	2		6
6	Willard	H- 4	651	2		1	1								1
	Class 3														
7	**Brigham**	H- 3	5,282	11	17	3	6	1	2	4	1	4	3	2	6
	CACHE CO.	**Total**	**26,992**	**83**	**7**	**36**	**32**	**7**	**8**	**1**	**4**	**9**	**7**	**3**	**19**
	Class 0	**Total**	5,520	10		9	3					1			2
	Class 1														
8	Clarkston	H- 2	528	2		2									
9	Hyde Park	H- 2	721	1		2	1								
10	Newton	H- 2	529	4		1	1								
11	Paradise	H- 3	505	1		2									
	Class 2														
12	Hyrum	H- 3	1,858	13		3	3						1		2
13	Lewiston	I- 2	1,645	3		3	1		1			1	1		1
14	Providence	I- 2	1,132	5		1	1								
15	Richmond	I- 2	1,396	4	1	2	2					1	1		1
16	Smithfield	I- 2	2,421	10		3	2				1	1			1
17	Wellsville	H- 3	1,298	2	1		3	1					1		2
	Class 3														
18	**Logan**	H- 3	9,439	28	5	8	15	6	7	1	3	5	3	3	10
	CARBON CO.	**Total**	**15,489**	**87**		**37**	**16**	**4**	**3**	**1**	**1**	**3**	**3**	**3**	**10**
	Class 0	**Total**	3,611	13		15	2								1
	Class 1														
19	Kenilworth	L-11	806	3		2	1								
20	Scofield	K-11	678	2		1	2	1	1						
21	Standardville	K-10	545	2		1									
22	Storrs	K-10	656	1		1									
23	Winter Quarters	K-11	623	1		1									
	Class 2														
24	Castlegate	L-11	1,120	10		1									
25	Helper	L-11	1,606	8		5	6	1	2	1	1	1	1	1	5
26	Hiawatha	K-12	1,408	24		1	1	1							
27	**Price**	L-11	2,364	16		3	4	1				2	2	2	4
28	Sunnyside	N-11	2,072	7		6									
	DAGGETT CO.	**Total**	**400**	**2**		**1**									
	Class 0†	**Total**	260	2		1									
29	**Manila**¶	O- 6	140				(Stores included in unincorporated towns)								
	DAVIS CO.	**Total**	**11,450**	**21**	**7**	**24**	**11**					**3**	**4**	**1**	**11**
	Class 0	**Total**	7,408	6	1	17	7					2	1		5
	Class 1														
30	Kaysville	H- 5	809	6	4	3							1		1
	Class 2														
31	Bountiful	H- 6	2,063	6		2	2					1	1		3
32	**Farmington**	H- 6	1,170	3	2	2	2						1	1	2
	DUCHESNE CO.	**Total**	**9,093**	**30**		**27**	**4**			**1**	**1**	**2**	**4**		**5**
	Class 0	**Total**	7,339	20		18	2				1		1		2
	Class 1														
33	**Duchesne**	N- 9	700	5		2	1					1	1		2
	Class 2														
34	Roosevelt	O- 8	1,054	5		7	1			1		1	2		1
	EMERY CO.	**Total**	**7,411**	**33**		**20**	**5**	**2**	**1**			**1**	**3**		**4**
	Class 0	**Total**	3,563	14		9	3								2
	Class 1														
35	**Castle Dale**	K-13	715	2		2	1						1		
36	Emery	K-14	650	4		3									
37	Green River	N-14	645	5		2	1	2	1			1	1		1

Map Key No.		Location on Map	Population	Woman's World Circulation		Gen'l Stores	Grocers	Dry Goods	Clothing	Boots & Shoes	Hardware	Furniture	Drugs	Jewelry	Autos & Garages
				Town	R.F.D.										
	EMERY CO.—Continued														
38	Orangeville	K-13	553	5		2									1
	Class 2														
39	Huntington	K-12	1,285	3		2							1		
	GARFIELD CO.	**Total**	**4,768**	**9**		**14**	**4**			**1**	**1**	**1**	**1**	**1**	**3**
	Class 0	**Total**	2,263	2		10	1				1				1
	Class 2														
40	Escalante	I-19	1,032	3		2									1
41	**Panguitch**	F-18	1,473	4		2	3			1		1	1	1	1
	GRAND CO.	**Total**	**1,808**	**7**	**1**	**9**					**1**		**1**		**2**
	Class 0	**Total**	952	4	1	6									
	Class 1														
42	**Moab**	Q-15	856	3		3					1		1		2
	IRON CO.	**Total**	**5,787**	**27**		**16**	**1**	**1**	**1**			**1**	**5**		**8**
	Class 0	**Total**	1,685	13		10	1						1		1
	Class 2														
43	Cedar	D-19	2,462	5		2		1	1			1	2		4
44	**Parowan**	E-18	1,640	9		4							2		3
	JUAB CO.	**Total**	**9,871**	**33**		**12**	**12**		**5**		**2**	**6**	**5**	**2**	**7**
	Class 0	**Total**	2,056	5		5	1								1
	Class 1														
45	Levan	H-11	634	1		1	1								
46	Mammoth	G-10	970	2		1	1								1
	Class 3														
47	Eureka	G-10	3,608	8		3	6		3		1	4	3	1	1
48	**Nephi**	H-11	2,603	17		2	3		2		1	2	2	1	4
	KANE CO.	**Total**	**2,054**	**3**		**9**							**1**		**1**
	Class 0	**Total**	952	1		5									
	Class 2														
49	**Kanab**	F-21	1,102	2		4							1		1
	MILLARD CO.	**Total**	**9,659**	**43**	**5**	**35**	**7**				**1**		**1**	**6**	**1**	**11**
	Class 0	**Total**	5,293	13		21	5						2		2
	Class 1														
50	Delta	F-12	939	4	5	4	1			1		1	3	1	5
51	Hinckley	E-12	821	7		2									1
52	Kanosh	F-14	573	1		2									
53	Scipio	G-12	543	2		3									1
	Class 2														
54	**Fillmore City**	G-14	1,490	16		3	1						1		2
	MORGAN CO.	**Total**	**2,542**	**4**	**3**	**6**	**2**	**1**		**1**		**1**	**3**		**1**
	Class 0	**Total**	1,547	1		3	2						1		
	Class 1														
55	**Morgan**	I- 5	995	3	3	3		1		1		1	2		1
	PIUTE CO.	**Total**	**2,770**	**2**		**8**	**1**	**1**			**1**		**2**		**3**
	Class 0†	**Total**	1,757	1		6									
56	**Junction**	G-16	389			1									1
	Class 1														
57	Marysvale	G-16	624	1		1	1	1			1		2		2
	RICH CO.	**Total**	**1,890**	**10**		**6**	**1**					**1**			**1**
	Class 0	**Total**	1,304	7		5									
	Class 1														
58	**Randolph**	K- 3	586	3		1	1					1			1
	SALT LAKE CO.	**Total**	**159,282**	**268**	**30**	**85**	**514**	**7**	**67**	**19**	**7**	**37**	**60**	**46**	**86**
	Class 0	**Total**	30,495	12	5	39	20			1		2	3		9
	Class 2														
59	Midvale	H- 7	2,209	1		3	6		2			1	2	1	3
60	Sandy	H- 7	1,208	21	4	1	5	1					2		

Bold Face Type Designates County Seat.
★ Designates State Capital.

¶ Designates Unincorporated Place (Shown only when County Seat.)
† Excepting County Seat Shown Separately.

UTAH—Continued

Explanation

Class 0—Incorporated Places under 500 Population and Unincorporated Places of All Sizes.
Class 1—Incorporated Places 500 to 1,000 Population. (Printed in Brown on Map).
Class 2—Incorporated Places 1,000 to 2,500 Population. (Printed in Red on Map).

Explanation

Class 3—Incorporated Places 2,500 to 10,000 Population. (Printed in Green on Map).
Class 4—Incorporated Places 10,000 to 25,000 Population. (Printed in Blue on Map).
Class 5—Incorporated Places over 25,000 Population. (Printed in Black on Map).

Map Key No.	Location on Map	Population	Woman's World Circulation		Gen'l Stores	Grocers	Dry Goods	Clothing	Boots & Shoes	Hardware	Furniture	Drugs	Jewelry	Autos & Garages
			Town	R.F.D.										
SALT LAKE CO.—Continued														
	Class 3													
61	Bingham Canyon	G- 8	2,676	12	.....	2	9	...	...	1	1	...	1	1	1
62	Murray	H- 7	4,584	2	9	6	15	...	2	1	...	1	3	1	4
	Class 5														
63	**Salt Lake City★**	H- 6	118,110	220	12	34	459	6	63	16	6	33	49	43	69
SAN JUAN CO.		**Total**	**3,379**	**13**	**2**	**10**	...	...	...	...	...	**1**	**1**	.	**5**
Class 0		**Total**	1,736	4	.....	4	...	...	...	...	...	...	...	...	...
	Class 1														
64	Blanding	Q-19	875	3	.....	3	...	...	...	...	...	...	...	...	1
65	**Monticello**	Q-18	768	6	2	3	...	...	...	...	...	1	1	.	1
SANPETE CO.		**Total**	**17,505**	**77**	**1**	**33**	**26**	**1**	**1**	**1**	**1**	**6**	**9**	**3**	**15**
Class 0		**Total**	3,107	3	.....	7	1	...	...	...	...	...	...	...	...
	Class 1														
66	Centerfield	H-13	566	6	.....	4	1	...	...	...	1	...	...	...	2
67	Mayfield	I-13	550	2	.....	2	...	...	...	...	...	...	...	...	1
	Class 2														
68	Ephraim	I-12	2,287	7	.....	2	6	1	...	...	...	I	1	...	3
69	Fairview	J-11	1,423	4	I	3	2	...	...	...	...	...	1	...	1
70	Fountain Green	I-11	1,169	2	.....	2	4	...	...	...	...	1	...	...	...
71	Gunnison	I-13	1,115	5	.....	3	2	...	1	...	...	I	1	...	1
72	**Manti**	I-12	2,412	20	.....	2	4	...	...	1	...	2	2	2	1
73	Moroni	I-11	1,355	6	.....	2	...	...	...	...	...	...	1	...	...
74	Mount Pleasant	J-11	2,415	16	.....	3	4	...	...	...	...	1	2	1	4
75	Spring City	J-12	1,106	6	.....	3	2	...	...	...	...	...	1	...	2
SEVIER CO.		**Total**	**11,281**	**39**	**8**	**23**	**14**	**2**	**4**	**1**	**4**	**4**	**6**	**1**	**16**
Class 0		**Total**	3,357	10	.....	10	3	...	...	...	...	...	...	...	2
	Class 1														
76	Elsinore	G-15	843	4	.....	3	1	...	...	...	...	...	1	...	...
77	Redmond	I-14	649	.....	.....	2	2	...	...	...	...	...	...	...	...
	Class 2														
78	Monroe	G-15	1,719	3	8	3	2	...	...	1	I	1	...	2	
79	Salina	H-14	1,451	9	.....	3	3	2	1	...	...	1	1	.	3
	Class 3														
80	**Richfield**	G-14	3,262	13	.....	2	3	...	3	I	3	2	3	1	9
SUMMIT CO.		**Total**	**7,862**	**46**	**2**	**17**	**14**	**1**	**3**	...	...	**1**	**4**	**3**	**7**
Class 0		**Total**	3,135	6	.....	10	2	...	...	...	...	...	...	...	1
	Class 1														
81	**Coalville**	J- 6	771	8	.....	2	2	...	...	...	...	...	1	1	3
82	Kamas	J- 7	563	5	2	2	2	...	...	...	...	...	1	...	I
	Class 3														
83	Park City	J- 7	3,393	27	.....	3	8	1	3	...	...	1	2	2	2
TOOELE CO.		**Total**	**7,965**	**20**	**1**	**24**	**13**	**1**	**1**	**1**	**2**	**2**	**3**	**1**	**10**
Class 0		**Total**	2,628	3	.....	16	3	...	...	...	1	...	1	...	2
	Class 1														
84	Ophir	G- 8	522	4	.....	2	3	1	...	...	...	...	...	...	...
	Class 2														
85	Grantsville	F- 7	1,213	5	.....	1	1	...	...	...	...	...	...	...	1
TOOELE CO.—Continued															
	Class 3														
86	**Tooele**	G- 7	3,602	8	1	5	6	...	1	1	1	2	2	1	7
UINTAH CO.		**Total**	**8,470**	**32**	**3**	**24**	**1**	...	...	...	**2**	...	**3**	**2**	**7**
Class 0		**Total**	7,161	19	.....	17	1	...	...	...	...	...	I	...	2
	Class 2														
87	Vernal	P- 8	1,309	13	3	7	...	...	...	...	2	...	2	2	5
UTAH CO.		**Total**	**40,792**	**134**	**36**	**49**	**58**	**9**	**7**	**5**	**3**	**7**	**18**	**10**	**40**
Class 0		**Total**	10,192	12	.....	19	6	...	...	...	...	...	...	...	2
	Class 1														
88	Goshen	H-10	526		.....	3	1	...	...	...	...	...	...	...	1
89	Mapleton	I- 9	586		.....	1	...	...	...	...	...	...	...	...	...
90	Salem	I- 9	609	2	.....	2	1	...	...	...	...	...	...	...	...
91	Santaquin	I-10	976	6	2	3	...	...	...	...	...	...	1	...	3
	Class 2														
92	Pleasant Grove	I- 8	1,682	3	1	4	1	...	...	...	...	...	2	...	4
	Class 3														
93	American Fork	I- 8	2,763	10	1	2	6	...	1	...	...	...	1	1	3
94	Lehi	H- 8	3,078	11	3	1	7	2	...	1	...	...	1	1	2
95	Payson	H- 9	3,031	36	...	1	3	1	1	1	1	1	3	2	5
96	Spanish Fork	I- 9	4,036	4	6	6	4	1	1	...	...	2	2	2	2
97	Springville	I- 9	3,010	11	7	3	4	...	...	...	...	...	4	1	4
	Class 4														
98	**Provo**	I- 9	10,303	39	16	4	25	5	4	3	2	1	4	3	14
WASATCH CO.		**Total**	**4,625**	**17**	**6**	**10**	**10**	...	**1**	...	...	...	**5**	...	**3**
Class 0		**Total**	1,889	4	...	5	4	...	1	...	...	...	2	...	1
	Class 1														
99	Midway	J- 8	805	2	...	2	...	...	...	...	...	...	1	...	...
	Class 2														
100	**Heber**	J- 7	1,931	11	6	3	6	...	...	...	...	...	2	...	2
WASHINGTON CO.		**Total**	**6,764**	**30**	...	**24**	**4**	...	...	...	...	**1**	**3**	...	**5**
Class 0		**Total**	2,930	12	...	12	2	...	...	...	...	...	...	...	...
	Class 1														
101	Enterprise	B-19	598	6	.....	2	...	...	...	...	...	...	...	...	1
	Class 2														
102	Hurricane	C-21	1,021	4	...	2	...	...	...	...	...	...	1	...	2
103	**Saint George**	B-21	2,215	8	.....	8	2	...	...	...	...	I	2	...	2
WAYNE CO.		**Total**	**2,097**	**6**	.....	**6**	**1**	...	...	...	...	...	...	...	**2**
Class 0†		**Total**	1,598	4	.....	5	...	...	...	...	...	...	...	...	2
104	**Loa**	I-16	499	2	.....	1	1	...	...	...	...	...	...	...	...
WEBER CO.		**Total**	**43,463**	**104**	**36**	**22**	**138**	**6**	**30**	**9**	**4**	**13**	**14**	**9**	**19**
Class 0		**Total**	10,659	9	10	11	8	...	...	...	...	...	...	...	1
	Class 5														
105	**Ogden**	H- 5	32,804	95	26	8	130	6	30	9	4	13	14	9	18

Bold Face Type Designates County Seat.
★ Designates State Capital.

¶ Designates Unincorporated Place (Shown only when County Seat.)
† Excepting County Seat Shown Separately.

WASHINGTON

TOTALS FOR THE STATE

Population	Woman's World Circulation		Gen'l Stores	Grocers	Dry Goods	Clothing	Boots&Shoes	Hardware	Furniture	Drugs	Jewelry	Autos & Garages
	Town	R.F.D.										
1,356,621	6,633	2,160	1,323	3,505	385	400	400	432	348	746	409	2,333

Places Shown on Map

3 Places under 500 Population
57 Places 500 to 1,000 Population
45 Places 1,000 to 2,500 Population
25 Places 2,500 to 10,000 Population
5 Places 10,000 to 25,000 Population
5 Places over 25,000 Population

Explanation

Class 0—Incorporated Places under 500 Population and Unincorporated Places of All Sizes.
Class 1—Incorporated Places 500 to 1,000 Population. (Printed in Brown on Map).
Class 2—Incorporated Places 1,000 to 2,500 Population. (Printed in Red on Map).

Explanation

Class 3—Incorporated Places 2,500 to 10,000 Population. (Printed in Green on Map).
Class 4—Incorporated Places 10,000 to 25,000 Population. (Printed in Blue on Map).
Class 5—Incorporated Places over 25,000 Population. (Printed in Black on Map).

Map Key No.		Location on Map	Population	Woman's World Circulation		Gen'l Stores	Grocers	Dry Goods	Clothing	Boots & Shoes	Hardware	Furniture	Drugs	Jewelry	Autos & Garages
				Town	R.F.D.										
	ADAMS CO.	Total	9,623	54	19	15	8	3			4		5	3	19
	Class 0	Total	6,350	32	12	10	4	1			2		1		7
	Class 1														
1	Lind	T- 9	724	4	2	1	1				1		1	1	5
2	Othello	R- 9	649	8		1	1	2					1		1
	Class 2														
3	**Ritzville**	T- 8	1,900	10	5	3	2				1		2	2	6
	ASOTIN CO.	Total	6,539	42	5	6	10	3	1	2	3	2	3	2	8
	Class 0	Total	3,828	9		4	2								2
	Class 1														
4	**Asotin**	X-11	852	7		2	1			1	1	1	1	1	1
	Class 2														
5	Clarkston	X-10	1,859	26	5		7	3	1	1	2	1	2	1	5
	BENTON CO.	Total	10,903	103	40	15	13	7	4	4	6	1	8	3	20
	Class 0	Total	7,522	59	12	12	5	2					4		5
	Class 2														
6	Kennewick	R-11	1,684	17	9	2	4	2	1	2	2	1	2	2	5
7	**Prosser**	P-11	1,697	27	19	1	4	3	3	2	4		2	1	10
	CHELAN CO.	Total	20,906	148	43	25	27	7	7	2	9	3	13	8	37
	Class 0	Total	10,781	54	5	12	5	1			2		3	1	8
	Class 1														
8	Chelan	O- 6	896	15		3	3	1	1		2		2	1	2
	Class 2														
9	Cashmere	N- 7	1,114	35	8	1	3		2		1		2	1	6
10	Leavenworth	M- 7	1,791	15		1	2	2	1		1		1	1	2
	Class 3														
11	**Wenatchee**	N- 7	6,324	29	30	8	14	3	3	2	3	3	5	4	19
	CLALLAM CO.	Total	11,368	104	18	17	28	7	6	3	5	5	5	3	20
	Class 0	Total	6,017	45	15	15	9	2	1			1	1		5
	Class 3														
12	**Port Angeles**	E- 5	5,351	59	3	2	19	5	5	3	5	4	4	3	15
	CLARKE CO.	Total	32,805	136	104	61	50	7	9	5	6	11	12	12	59
	Class 0	Total	16,420	47	26	38	3	1					1		11
	Class 1														
13	Ridgefield	G-12	620	3	9	4	3				1		1		3
14	Washougah	I-13	765	11	9	4		1			2	2	1	2	2
15	Yacolt	H-12	520	6		3						1	1	1	2
	Class 2														
16	Camas	H-13	1,843	10	12	4	2		2			2	2	2	4
	Class 4														
17	**Vancouver**	H-13	12,637	59	48	8	42	5	7	5	3	6	6	7	37
	COLUMBIA CO.	Total	6,093	52	20	6	3			1	3	4	3	4	11
	Class 0	Total	2,874		3	2									1
	Class 1														
18	Starbuck	V-10	524	5		2				1			1	1	2
	Class 3														
19	**Dayton**	V-11	2,695	47	17	2	3				3	4	2	3	8
	COWLITZ CO.	Total	11,791	102	20	31	12	5	4	7	6	2	8	4	19
	Class 0	Total	6,985	32	3	11	2								
	Class 1														
20	Castle Rock	G-11	829	12	7	7		2		2	2		3	1	5
21	Woodland	G-12	521	14	3	4					1	1	2		6
	Class 2														
22	**Kalama**	G-12	1,228	15	5	2	3	2	2	3			1	1	2
23	Kelso	G-11	2,228	29	2	7	7	1	2	2	3	1	2	2	6
	DOUGLAS CO.	Total	9,392	84	3	25	5	1			8	1	5	1	9
	Class 0	Total	8,194	58	3	20	5	1			5		3		6
	Class 2														
24	**Waterville**	O- 7	1,198	26		5					3	1	2	1	3

Map Key No.		Location on Map	Population	Woman's World Circulation		Gen'l Stores	Grocers	Dry Goods	Clothing	Boots & Shoes	Hardware	Furniture	Drugs	Jewelry	Autos & Garages
				Town	R.F.D.										
	FERRY CO.	Total	5,143	49	11	16	5	3			2	1	2		5
	Class 0	Total	4,362	40	3	15	2				1		1		4
	Class 1														
25	**Republic**	S- 4	781	9	8	1	3	3			1	1	1		1
	FRANKLIN CO.	Total	5,877	56	3	8	5	2	2	4	5	1	3	3	11
	Class 0	Total	2,515	19		6	1				2		1		6
	Class 3														
26	**Pasco**	R-11	3,362	37	3	2	4	2	2	4	3	1	2	3	5
	GARFIELD CO.	Total	3,875	43	13	6	2	1	1	1	4	1	2	3	8
	Class 0	Total	2,071	10	1	3									
	Class 2														
27	**Pomeroy**	W-10	1,804	33	12	3	2	1	1	1	4	1	2	3	8
	GRANT CO.	Total	7,771	81	3	29	10	2			6		6	1	18
	Class 0	Total	7,143	77	2	27	9	1			6		4		15
	Class 1														
28	**Ephrata**	Q- 8	628	4	1	2	1	1					2	1	3
	GRAYS HARBOR CO.	Total	44,745	209	50	36	93	12	19	26	12	13	24	14	64
	Class 0	Total	14,427	41	4	21	13	1		1	1		3	1	10
	Class 2														
29	Cosmopolis	D- 9	1,512	21	1		2			1			2		2
30	Elma	E- 9	1,253	24	25	2	2	1	2	2	2	1	2	1	4
31	**Montesano**	E- 9	2,158	42	7	2	1				2	1	2	2	5
	Class 4														
32	Aberdeen	D- 9	15,337	47	8	7	45	6	12	16	5	5	9	7	25
33	Hoquiam	D- 9	10,058	34	5	4	30	4	5	6	2	6	6	3	18
	ISLAND CO.	Total	5,489	66	18	23	5				1		3		11
	Class 0†	Total	5,146	54	15	20	5				1		2		8
34	**Coupeville**	G- 5	343	12	3	3							1		3
	JEFFERSON CO.	Total	6,557	85	2	10	9	1	2	3	2		2	2	7
	Class 0	Total	3,710	54		10	3								3
	Class 3														
35	**Port Townsend**	G- 5	2,847	31	2		6	1	2	3	2		2	2	4
	KING CO.	Total	389,273	945	221	155	1584	117	108	130	81	91	268	117	991
	Class 0	Total	60,543	167	23	70	74	4		3	6	1	8	1	32
	Class 1														
36	Bothell	I- 6	613	4	12	3	3			1	1		1	1	5
37	Carnation (Tolt P. O.)	J- 7	536	6	5	2	2	1			2		1	2	3
38	Issaquah	I- 7	791	10	3	4	4	1	1	2	1	1	2	1	5
	Class 2														
39	Enumclaw	I- 8	1,378	20	31	6	2	2	2	2	1		3	1	8
40	Kent	I- 8	2,282	10	27	5	4	3	1	3	2		2	1	8
41	Kirkland	I- 6	1,354	12	25	2	9	1	1	2	1	1	2		2
	Class 3														
42	Auburn	I- 8	3,163	32	21	4	18	3	1	2	2	2	3	2	8
43	Renton	I- 7	3,301	12	5	2	13	1	2	4	1	1	2	1	14
	Class 5														
44	**Seattle**	I- 7	315,312	672	69	57	1455	101	100	111	64	85	244	107	906
	KITSAP CO.	Total	33,162	173	51	52	49	7	9	6	10	5	12	8	26
	Class 0	Total	18,967	113	27	43	15				1		2		7
	Class 1														
45	Poulsbo	H- 6	546	8	10	1	1	2	1	1	2		1	1	3
	Class 2														
46	**Port Orchard**	H- 7	1,393	13	9	5	1		1	1	2	1	2	1	4
	Class 3														
47	Bremerton	G- 7	8,918	26		2	18	4	6	4	4	4	6	5	8
48	Charleston	H- 7	3,338	13	5	1	14	1	1		1		1	1	4
	KITTITAS CO.	Total	17,737	77	41	10	27	11	7	11	7	6	10	4	21
	Class 0	Total	7,131	20		3	4						1		2
	Class 1														
49	Ronald	L- 8	718	2		1	1								1

Bold Face Type Designates County Seat.
★ Designates State Capital.
¶ Designates Unincorporated Place (Shown only when County Seat.)
† Excepting County Seat Shown Separately.

WASHINGTON—Continued

Explanation

Class 0—Incorporated Places under 500 Population and Unincorporated Places of All Sizes.
Class 1—Incorporated Places 500 to 1,000 Population. (Printed in Brown on Map).
Class 2—Incorporated Places 1,000 to 2,500 Population. (Printed in Red on Map).

Explanation

Class 3—Incorporated Places 2,500 to 10,000 Population. (Printed in Green on Map).
Class 4—Incorporated Places 10,000 to 25,000 Population. (Printed in Blue on Map).
Class 5—Incorporated Places over 25,000 Population. (Printed in Black on Map).

Map Key No.	Location on Map	Population	Woman's World Circulation		Gen'l Stores	Grocers	Dry Goods	Clothing	Boots & Shoes	Hardware	Furniture	Drugs	Jewelry	Autos & Garages
			Town	R.F.D.										
KITTITAS CO.—Continued														
50 South Cle Elum	M- 8	587	1			3			1					1
Class 3														
51 Cle Elum	M- 8	2,661	12	2	4	7	2	2	2	1	1	2	1	2
52 **Ellensburg**	N- 9	3,967	36	39		8	7	4	8	3	4	5	3	13
53 Roslyn	M- 8	2,673	6		2	4	2	1		3	1	2		2
KLICKITAT CO.	**Total**	**9,268**	**120**	**25**	**30**	**15**	**2**		**3**	**5**	**1**	**6**	**2**	**14**
Class 0	**Total**	7,375	67	7	27	9				2		3		7
Class 1														
54 White Salmon	K-12	619	18	2	1	3	1		1	1		1	1	2
Class 2														
55 **Goldendale**	M-12	1,274	35	16	2	3	1		2	2	1	2	1	5
LEWIS CO.	**Total**	**36,840**	**211**	**71**	**53**	**78**	**15**	**16**	**13**	**13**	**13**	**21**	**12**	**59**
Class 0	**Total**	22,018	116	1	39	4	1			1		6	1	15
Class 1														
56 Morton	I-10	522	8		3	1			1	1		2	1	2
57 Pe Ell	F-10	861	4		2	2	3		1	1	1	1	1	2
58 Vader	G-10	500	5		2	1				1	1	1		2
59 Winlock	G-10	832	10	12	1	4	1	1	1	1	1	2	1	4
Class 3														
60 Centralia	G- 9	7,549	44	16	1	38	4	11	5	4	5	4	6	18
61 **Chehalis**	G-10	4,558	24	42	5	28	6	4	5	4	5	5	2	16
LINCOLN CO.	**Total**	**15,141**	**115**	**23**	**34**	**14**	**5**	**2**	**2**	**17**	**7**	**15**	**3**	**25**
Class 0	**Total**	10,405	47	18	24	5	3			8		6		11
Class 1														
62 Harrington	U- 7	882	8	1	2	1		1		2		2	1	2
63 Sprague	U- 8	822	7		2	3				2	1	2	1	2
64 Wilbur	S- 6	870	17		2	3	1			2	1	2		2
Class 2														
65 **Davenport**	U- 7	1,112	27	3	1	2	1	1	2	2	3	2	1	2
66 Odessa	S- 8	1,050	9	1	3					1	2	1		6
MASON CO.	**Total**	**4,919**	**50**	**8**	**20**	**4**		**1**	**1**	**1**		**2**	**2**	**6**
Class 0	**Total**	3,935	22	2	17	4								2
Class 1														
67 **Shelton**	F- 8	984	28	6	3				1	1	1	2	2	4
OKANOGAN CO.	**Total**	**17,094**	**181**	**22**	**44**	**15**	**4**	**6**	**4**	**9**	**2**	**12**	**4**	**22**
Class 0	**Total**	14,541	127	11	39	9	2	1	2	6		7	2	12
Class 1														
68 Omak	Q- 4	525	24	6	1	2		1		1	1	1		2
Class 2														
69 **Okanogan**	Q- 5	1,015	14	4	2	1	1	2	1		1	2	1	4
70 Oroville	Q- 3	1,013	16	1	2	3	1	2	1	2		2	1	4
PACIFIC CO.	**Total**	**14,891**	**127**		**16**	**25**	**5**	**7**	**5**	**6**	**5**	**6**	**6**	**18**
Class 0	**Total**	7,896	77		13	8				1		1		5
Class 1														
71 Ilwaco	C-11	787	2		1	3	1	1	1	2	1	1		2
Class 2														
72 **South Bend**	D-10	1,948	22		2	4	2	2	2	1	1	2	3	4
Class 3														
73 Raymond	D- 9	4,260	26			10	2	4	2	2	3	2	3	7
PEND OREILLE CO.	**Total**	**6,363**	**71**	**8**	**21**	**11**	**3**	**2**	**2**	**5**	**1**	**4**	**1**	**11**
Class 0	**Total**	4,872	24	4	17	3		1		1		1		4
Class 1														
74 Ione	W- 3	541	8		2	3	1			2		1		1
75 **Newport**	X- 5	950	39	4	2	5	2	1	2	2	1	2	1	6
PIERCE CO.	**Total**	**144,127**	**764**	**174**	**100**	**395**	**34**	**29**	**36**	**29**	**36**	**53**	**52**	**147**
Class 0	**Total**	33,293	161	41	68	31					2	4	2	17
Class 1														
76 Dupont	G- 8	600	6		2	1								1
77 Eatonville	I- 9	861	10	7	2	2				1		1	1	2
78 Orting	I- 8	972	30		3	4			1		2	1		1
79 Steilacoom	H- 8	564	16		1					1		1		
80 Wilkeson	J- 8	803	5		3	1						1	1	3
Class 2														
81 Buckley	I- 8	1,119	5	4	1	5	2	1	1	2	3	1	1	
82 Ruston	H- 8	1,128	(See Tacoma)		(See Tacoma for Stores)									
83 Sumner	I- 8	1,499	12	9	3	1	1			1	3	2	1	5
Class 3														
84 Puyallup	I- 8	6,323	43	43	3	20	2	3	3	2	2	2	2	12
Class 5														
85 **Tacoma**	H- 8	96,965	476	70	14	330	29	25	31	22	24	40	44	106
SAN JUAN CO.	**Total**	**3,605**	**60**	**23**	**18**	**5**	**1**		**1**	**1**		**1**	**1**	**3**
Class 0	**Total**	3,083	43	9	15	4								1
Class 1														
86 **Friday Harbor**	F- 4	522	17	14	3	1	1		1	1		1	1	2
SKAGIT CO.	**Total**	**33,373**	**160**	**144**	**39**	**58**	**13**	**14**	**11**	**16**	**9**	**18**	**11**	**53**
Class 0	**Total**	18,559	79	17	29	13	1			3		4		11

Map Key No.	Location on Map	Population	Woman's World Circulation		Gen'l Stores	Grocers	Dry Goods	Clothing	Boots & Shoes	Hardware	Furniture	Drugs	Jewelry	Autos & Garages
			Town	R.F.D.										
SKAGIT CO.—Continued														
Class 1														
87 Concrete	J- 4	924	7		1	4	1	1	1			1	1	2
88 La Conner	H- 5	516	8		1	2	1	2	2	1		2		2
Class 2														
89 Burlington	H- 4	1,360	20	8		4	1	1		3		2	2	5
Class 3														
90 Anacortes	H- 4	5,284	23	13	1	14	3	3	2	2	2	2	2	7
91 **Mount Vernon**	I- 4	3,341		78	6	14	2	3	3	3	5	4	3	16
92 Sedro Woolley	I- 4	3,389	23	28	1	7	1	4	3	4	2	3	3	10
SKAMANIA CO.	**Total**	**2,357**	**29**		**9**	**4**	**1**				**1**	**2**		**5**
Class 0†	**Total**	2,009	20		8	2					1	1		4
93 **Stevenson**	J-13	348	9		1	2	1					1		1
SNOHOMISH CO.	**Total**	**67,690**	**274**	**129**	**53**	**147**	**19**	**23**	**20**	**23**	**26**	**29**	**25**	**77**
Class 0	**Total**	28,913	90	17	34	20		1		2	1	4	1	13
Class 1														
94 Edmonds	I- 6	936	4	8	2	2	1			2		1		3
95 Granite Falls	J- 5	632	11		2	2		1	1	1	1	3		1
96 Lowell	I- 6	852	2		1							1		
97 Stanwood	I- 5	704	7	6	3	1		1	1	2	1	2	1	4
98 Sultan	J- 6	687	5	7	2	3		1		1	1	1	1	3
Class 2														
99 Arlington	I- 5	1,418	12	21	2	3	2	1	1	2		3	2	3
100 Marysville	I- 6	1,244	10	3	4	1		2		2		1	1	4
101 Monroe	I- 6	1,675	29	8	1	7	2	1	1	2	3	1	1	4
Class 3														
102 Snohomish	I- 6	2,985	22	36		11	3	1	3	4	4	3	3	7
Class 5														
103 **Everett**	I- 6	27,644	82	23	2	97	11	14	13	5	15	9	15	35
SPOKANE CO.	**Total**	**141,289**	**561**	**167**	**73**	**409**	**26**	**58**	**37**	**30**	**33**	**57**	**45**	**163**
Class 0	**Total**	28,010	147	93	53	25				7		7	2	28
Class 2														
104 Cheney	W- 7	1,252	13	10	2	3	1		1			2	1	3
105 Deer Park	W- 6	1,103	30	9	2	1	1		1	1	1	1		3
Class 3														
106 Hillyard	W- 6	3,942	28	8	1	16	1	2	2	2	1	2	2	10
107 Medical Lake	V- 7	2,545	13	1	2	1	1					1		2
Class 5														
108 **Spokane**	W- 7	104,437	330	46	13	363	22	56	33	20	31	44	40	117
STEVENS CO.	**Total**	**21,605**	**156**	**59**	**49**	**17**	**2**	**3**	**1**	**7**	**4**	**14**	**5**	**30**
Class 0	**Total**	17,142	95	34	36	7				2		6	1	16
Class 1														
109 Marcus	U- 4	551	7		2	1				1		1		3
110 Northport	V- 3	906	8	1	4	3					1	1		
Class 2														
111 Chewelah	V- 5	1,288	21	8	2	4	2	2	1	2		2	2	3
112 **Colville**	V- 4	1,718	25	16	5	2		1		2	3	4	2	8
THURSTON CO.	**Total**	**22,366**	**145**	**80**	**22**	**35**	**3**	**5**	**9**	**8**	**4**	**13**	**6**	**39**
Class 0	**Total**	13,721	68	26	16	11	1		1	3		6		10
Class 1														
113 Tenino	G- 9	850	15		2	1	1		1	1		1	1	5
Class 3														
114 **Olympia** ★	G- 9	7,795	62	54	4	23	1	5	7	4	4	6	5	24
WAHKIAKUM CO.	**Total**	**3,472**	**43**		**12**	**1**								**3**
Class 0†	**Total**	3,050	38		11									1
115 **Cathlamet**	F-11	422	5		1	1								2
WALLA WALLA CO.	**Total**	**27,539**	**173**	**65**	**23**	**38**	**5**	**7**	**13**	**8**	**7**	**12**	**9**	**52**
Class 0	**Total**	10,303	62	18	13	2						1		11
Class 1														
116 Prescott	T-11	559	4	4	2					2		1		2
Class 2														
117 Waitsburg	U-11	1,174	30	8	2	1				2		2	1	4
Class 4														
118 **Walla Walla**	U-11	15,503	77	35	6	35	5	7	13	4	7	8	8	35
WHATCOM CO.	**Total**	**50,600**	**236**	**139**	**50**	**139**	**31**	**19**	**17**	**17**	**16**	**25**	**11**	**74**
Class 0	**Total**	19,904	78	30	30	8				1		3	1	10
Class 1														
119 Ferndale	H- 3	759	9	23	6	1				2	2	2	2	6
120 Sumas	I- 3	854	6	2	3	1	2	3	1	2		2	1	3
Class 2														
121 Blaine	G- 3	2,254	24	11	1	11	3	2	4	1	1	3	1	6
122 Lynden	H- 3	1,244	28	8	4	2				1	2	1	2	5
Class 5														
123 **Bellingham**	H- 3	25,585	91	65	6	116	26	14	12	10	11	14	4	44
WHITMAN CO.	**Total**	**31,323**	**266**	**105**	**57**	**30**	**7**	**5**	**5**	**38**	**9**	**26**	**7**	**57**
Class 0	**Total**	18,615	107	21	38	10		1		15	2	9		21
Class 1														
124 Endicott	V- 9	634	5		1							1		1
125 Garfield	X- 9	776	13	12	2	1				2		1	1	4

Bold Face Type Designates County Seat.
★ Designates State Capital.

¶ Designates Unincorporated Place (Shown only when County Seat.)
† Excepting County Seat Shown Separately.

WASHINGTON—Continued

Explanation

Class 0—Incorporated Places under 500 Population and Unincorporated Places of All Sizes.
Class 1—Incorporated Places 500 to 1,000 Population. (Printed in Brown on Map).
Class 2—Incorporated Places 1,000 to 2,500 Population. (Printed in Red on Map).
Class 3—Incorporated Places 2,500 to 10,000 Population. (Printed in Green on Map).
Class 4—Incorporated Places 10,000 to 25,000 Population. (Printed in Blue on Map).
Class 5—Incorporated Places over 25,000 Population. (Printed in Black on Map).

Map Key No.		Location on Map	Population	Woman's World Circulation		Gen'l Stores	Grocers	Dry Goods	Clothing	Boots & Shoes	Hardware	Furniture	Drugs	Jewelry	Autos & Garages
				Town	R.F.D.										
WHITMAN CO.—Continued															
126	Oakesdale	X–8	816	9	4	1	...	2	...	...	2	...	2	...	2
127	Rosalia	W–8	714	11	7	1	...	1	...	...	2	...	2	...	2
128	Saint John	W–8	597	17	6	3	...	...	1	...	3	1	1	...	4
	Class 2														
129	Malden	W–8	1,005	9	.....	2	1	1	...	...	1	...	1	1	2
130	Palouse	X–9	1,179	15	16	2	3	...	...	1	3	2	2	1	1
131	Pullman	X–9	2,440	39	12	2	3	...	1	1	2	1	2	2	8
132	Tekoa	X–8	1,520	19	6	3	4	1	...	2	4	2	2	...	3
	Class 3														
133	**Colfax**	W–9	3,027	22	21	2	8	2	2	1	3	1	3	2	9
YAKIMA CO.		**Total**	**63,710**	**282**	**233**	**54**	**120**	**13**	**24**	**15**	**19**	**27**	**36**	**15**	**111**

Map Key No.		Location on Map	Population	Woman's World Circulation		Gen'l Stores	Grocers	Dry Goods	Clothing	Boots & Shoes	Hardware	Furniture	Drugs	Jewelry	Autos & Garages
				Town	R.F.D.										
YAKIMA CO.—Continued															
	Class 0	**Total**	36,909	88	56	33	21	...	...	...	6	...	7	...	26
	Class 1														
134	Mabton	O–11	547	7	5	3	1	...	...	...	3	...	2	1	2
135	Zillah	O–10	647	15	7	2	...	...	...	1	...	1	2	...	2
	Class 2														
136	Grandview	P–11	1,011	27	16	3	3	...	1	...	2	1	2	1	8
137	Sunnyside	P–11	1,809	34	24	1	7	3	3	1	2	2	3	2	18
138	Wapato	N–10	1,128	9	14	4	4	...	1	...	2	1	1	1	7
	Class 3														
139	Toppenish	N–11	3,120	19	9	2	8	2	3	1	1	5	4	2	10
	Class 4														
140	**Yakima**	N–10	18,539	83	102	6	70	8	16	12	3	17	15	8	48

Bold Face Type Designates County Seat.
★ Designates State Capital.
¶ Designates Unincorporated Place (Shown only when County Seat.)
† Excepting County Seat Shown Separately.

WYOMING

TOTALS FOR THE STATE

Population	Woman's World Circulation		Gen'l Stores	Grocers	Dry Goods	Clothing	Boots&Shoes	Hardware	Furniture	Drugs	Jewelry	Autos & Garages
	Town	R.F.D.										
194,402	2,379	154	406	297	50	67	32	78	47	105	53	257

Places Shown on Map

1 Place under 500 Population
10 Places 500 to 1,000 Population
19 Places 1,000 to 2,500 Population
6 Places 2,500 to 10,000 Population
2 Places 10,000 to 25,000 Population

Explanation

Class 0—Incorporated Places under 500 Population and Unincorporated Places of All Sizes.
Class 1—Incorporated Places 500 to 1,000 Population. (Printed in Brown on Map).
Class 2—Incorporated Places 1,000 to 2,500 Population. (Printed in Red on Map).

Explanation

Class 3—Incorporated Places 2,500 to 10,000 Population. (Printed in Green on Map).
Class 4—Incorporated Places 10,000 to 25,000 Population. (Printed in Blue on Map).
Class 5—Incorporated Places over 25,000 Population. (Printed in Black on Map).

Map Key No.		Location on Map	Population	Woman's World Circulation		Gen'l Stores	Grocers	Dry Goods	Clothing	Boots & Shoes	Hardware	Furniture	Drugs	Jewelry	Autos & Garages
				Town	R.F.D.										
	ALBANY CO.	Total	**9,283**	**305**	**9**	**18**	**14**	**3**	**6**	**1**		**3**	**4**	**3**	**14**
	Class 0	Total	2,982	47	1	14	1	1				1	1		5
	Class 3														
1	**Laramie**	L-18	6,301	258	8	4	13	2	6	1		2	3	3	9
	BIG HORN CO.	Total	**12,105**	**112**	**4**	**23**	**16**	**6**	**7**	**1**	**6**	**8**	**10**	**5**	**16**
	Class 0	Total	5,952	56	1	16	3				2	2	2		5
	Class 1														
2	Cowley	A- 9	687	7		3	2						1		1
	Class 2														
3	**Basin**	C-10	1,088	21		1	3	1	1	1	1	2	2	1	4
4	Lovell	A- 9	1,686	7		2	4	2	3		1	2	2	2	3
	Class 3														
5	Greybull	B-10	2,692	21	3	1	4	3	3		2	2	3	2	3
	CAMPBELL CO.	Total	**5,233**	**100**	**4**	**16**	**2**	**1**		**1**			**1**	**3**	**6**
	Class 0	Total	4,076	62	1	11									
	Class 2														
6	**Gillette**	C-18	1,157	38	3	5	2	1		1			1	3	6
	CARBON CO.	Total	**9,525**	**103**	**1**	**22**	**8**	**1**	**4**	**3**	**5**	**3**	**6**	**3**	**16**
	Class 0	Total	5,556	76	1	20	6			1	3		3		9
	Class 3														
7	**Rawlins**	J-13	3,969	27		2	2	1	4	2	2	3	3	3	7
	CONVERSE CO.	Total	**7,871**	**99**	**8**	**20**	**8**	**4**	**3**		**3**	**3**	**4**	**4**	**15**
	Class 0	Total	4,574	37		12					1		1		7
	Class 2														
8	**Douglas**	G-19	2,294	51	8	6	4	3	1		2	2	2	2	6
9	Glenrock	G-17	1,003	11		2	4	1	2			1	1	2	2
	CROOK CO.	Total	**5,524**	**114**	**2**	**15**	**3**	**1**			**1**	**1**	**3**		**6**
	Class 0†	Total	5,196	95	2	12	3	1					2		3
10	**Sundance**	B-21	328	19		3					1	1	1		3
	FREMONT CO.	Total	**11,820**	**107**	**4**	**32**	**8**	**2**	**3**	**1**	**4**	**3**	**9**	**3**	**19**
	Class 0	Total	6,126	56	1	22	4						2		4
	Class 1														
11	Hudson	G- 8	977	3		1								1	1
12	Shoshone	F-10	561			3					1		2		1
	Class 2														
13	**Lander**	G- 8	2,133	33	2	3	2	1	1		1	2	3	1	6
14	Riverton	G- 9	2,023	15	1	3	2	1	2	1	2	1	2	1	7
	GOSHEN CO.	Total	**8,064**	**130**	**9**	**17**	**20**	**1**	**1**		**5**		**6**		**9**
	Class 0	Total	6,763	64	3	10	6				4		4		4
	Class 2														
15	**Torrington**	I-22	1,301	66	6	7	14	1	1		1		2		5
	HOT SPRINGS CO.	Total	**5,164**	**44**		**13**	**6**	**4**		**2**	**2**	**2**	**2**	**2**	**8**
	Class 0	Total	2,380	11		8									1
	Class 1														
16	Gebo	D-10	689	4		1									1
	Class 2														
17	**Thermopolis**	E-10	2,095	29		4	6	4		2	2	2	2	2	6
	JOHNSON CO.	Total	**4,617**	**58**	**6**	**5**	**4**	**2**	**2**		**3**	**1**	**2**	**3**	**8**
	Class 0	Total	2,845	25		5					1				4
	Class 2														
18	**Buffalo**	C-15	1,772	33	6		4	2	2		2	1	2	3	4
	LARAMIE CO.	Total	**20,699**	**248**	**7**	**20**	**42**	**7**	**8**	**4**	**9**	**5**	**9**	**6**	**24**
	Class 0	Total	6,252	65	3	17	3				2		2	1	7
	Class 1														
19	Pine Bluff	L-23	618	39	4	1	3	1			2		1		3
	Class 4														
20	**Cheyenne★**	L-21	13,829	144		2	36	6	8	4	5	5	6	5	14

Map Key No.		Location on Map	Population	Woman's World Circulation		Gen'l Stores	Grocers	Dry Goods	Clothing	Boots & Shoes	Hardware	Furniture	Drugs	Jewelry	Autos & Garages
				Town	R.F.D.										
	LINCOLN CO.	Total	**12,487**	**88**	**1**	**50**	**14**	**2**	**2**		**3**	**1**	**10**	**1**	**13**
	Class 0	Total	9,448	72	1	35	8				1		7		9
	Class 1														
21	Afton	G- 1	796	3		5	3	1	1		1		1		1
22	Diamondville	J- 3	726	3		3	2								
	Class 2														
23	**Kemmerer**	J- 3	1,517	10		7	1	1	1		1	1	2	1	3
	NATRONA CO.	Total	**14,635**	**134**	**3**	**19**	**75**	**5**	**12**	**3**	**5**	**4**	**5**	**3**	**18**
	Class 0	Total	3,188	39		15	4	1			2		1		5
	Class 4														
24	**Casper**	G-16	11,447	95	3	4	71	4	12	3	3	4	4	3	13
	NIOBRARA CO.	Total	**6,321**	**75**	**9**	**12**	**6**		**1**		**7**		**4**	**2**	**8**
	Class 0	Total	3,645	54	8	7	3				3		1		3
	Class 1														
25	Manville	G-21	584	9		1	1				1		1		2
	Class 2														
26	**Lusk**	G-21	2,092	12	1	4	2		1		3		2	2	3
	PARK CO.	Total	**7,298**	**101**	**25**	**10**	**13**	**2**	**3**	**2**	**4**	**2**	**4**	**1**	**12**
	Class 0	Total	3,593	49	4	5	2				1		1		4
	Class 2														
27	**Cody**	B- 7	1,242	32	2	3	6	1	2	2	1	1	2		5
28	Powell	A- 8	2,463	20	19	2	5	1	1		2	1	1	1	3
	PLATTE CO.	Total	**7,421**	**124**	**30**	**27**	**9**	**2**	**1**	**1**	**4**	**1**	**5**	**2**	**15**
	Class 0	Total	6,085	93	15	24	6	1		1	2	1	3	1	11
	Class 2														
29	**Wheatland**	J-20	1,336	31	15	3	3	1	1		2		2	1	4
	SHERIDAN CO.	Total	**18,182**	**157**	**18**	**23**	**20**	**3**	**7**	**7**	**4**	**5**	**8**	**6**	**15**
	Class 0	Total	9,007	77	3	21	2	1					2	1	3
	Class 3														
30	**Sheridan**	A-14	9,175	80	15	2	18	2	7	7	4	5	6	5	12
	SWEETWATER CO.	Total	**13,640**	**95**	**1**	**28**	**19**	**3**	**5**	**3**	**5**	**2**	**4**	**2**	**15**
	Class 0	Total	4,010	27		13	1								2
	Class 2														
31	**Green River**	K- 6	2,140	12		2	3	1	1	1		1		1	2
32	Superior	J- 7	1,034	4		2	2	1			1		1		
	Class 3														
33	Rock Springs	K- 7	6,456	52	1	11	13	1	4	2	4	1	3	1	11
	UINTA CO.	Total	**6,611**	**56**	**1**	**11**	**6**	**1**	**1**	**1**	**1**	**1**	**2**	**3**	**6**
	Class 0	Total	2,555	28		5	2								2
	Class 1														
34	Lyman	L- 3	577	10		1									1
	Class 3														
35	**Evanston**	L- 1	3,479	18	1	5	4	1	1	1	1	1	2	3	3
	WASHAKIE CO.	Total	**3,106**	**38**	**12**	**9**			**1**	**2**	**2**	**1**	**2**	**1**	**3**
	Class 0	Total	1,881	17		4									1
	Class 2														
36	**Worland**	D-11	1,225	21	12	5			1	2	2	1	2	1	2
	WESTON CO.	Total	**4,631**	**91**		**15**	**4**				**5**	**1**	**5**		**11**
	Class 0	Total	2,953	48		12	2				2		2		5
	Class 1														
37	Cambria	D-22	675	7		1									
	Class 2														
38	**Newcastle**	D-22	1,003	36		2	2				3	1	3		6
	YELLOWSTONE NATIONAL PARK	Total	**165**			**1**									
	Class 0	Total	165			1									

Bold Face Type Designates County Seat.
★ Designates State Capital.
¶ Designates Unincorporated Place (Shown only when County Seat.)
† Excepting County Seat Shown Separately.

GENERAL SUMMARY

	POPULATION	WOMAN'S WORLD CIRCULATION November, 1922 Issue			STORES										PLACES SHOWN ON MAPS AND TOWN LISTS						
		Town	R. F. D.	Total	General Stores	Grocers	Dry Goods	Clothing	Boots and Shoes	Hardware	Furniture	Drugs	Jewelry	Autos and Garages	Under 500 Pop.	500 to 1,000 Pop.	1,000 to 2,500 Pop.	2,500 to 10,000 Pop.	10,000 to 25,000 Pop.	Over 25,000 Pop.	Total Number of Places
The Sixteen Middle Western States																					
Arkansas	1,752,204	6,486	2,192	8,678	5,212	3,358	412	148	163	316	239	834	207	661	11	78	57	36	3	2	187
Illinois	6,485,280	71,214	21,376	92,590	4,221	17,139	2,032	1,491	2,442	2,094	1,263	2,738	1,359	5,376	2	271	229	127	27	17	673
Indiana	2,930,390	44,640	17,160	61,800	3,412	7,806	753	496	748	1,160	703	1,362	637	3,222	3	131	103	62	19	12	330
Iowa	2,404,021	47,309	14,778	62,087	2,551	3,837	402	804	848	1,449	769	1,395	721	3,172	1	222	129	63	11	7	433
Kansas	1,769,257	29,642	8,465	38,107	2,076	3,613	440	523	445	1,106	649	1,109	505	2,817	9	129	82	45	14	3	282
Kentucky	2,416,630	14,004	4,178	18,182	8,572	5,139	683	513	366	440	354	819	285	1,371	22	77	60	43	4	4	210
Michigan	3,668,412	53,716	14,270	67,986	2,835	8,849	1,362	945	1,265	1,592	974	1,954	932	3,712	10	106	106	65	14	14	315
Minnesota	2,387,125	32,089	10,944	43,033	3,082	4,321	411	689	686	1,252	544	980	657	2,448	3	142	105	48	8	3	309
Missouri	3,404,055	26,666	9,623	36,289	5,102	8,290	1,374	644	919	1,428	866	1,915	850	2,940	19	144	116	50	8	5	342
Nebraska	1,296,372	31,918	16,028	47,946	1,638	1,917	201	299	246	816	393	855	349	1,817	17	108	78	26	3	2	234
North Dakota	646,872	8,879	1,863	10,742	1,461	494	26	145	66	575	110	325	152	873	9	56	29	9	3	.....	106
Ohio	5,759,394	74,281	22,745	97,026	4,518	14,992	1,787	898	1,526	1,744	1,033	1,814	1,124	4,672	.....	198	154	97	29	21	499
Oklahoma	2,028,283	12,812	4,050	16,862	2,899	5,145	510	413	183	838	579	1,230	311	2,220	7	95	96	51	9	3	261
South Dakota	636,547	10,521	2,503	13,024	1,209	532	54	161	88	484	161	382	172	856	12	74	40	12	1	1	140
West Virginia	1,463,701	9,904	1,804	11,708	5,631	3,307	308	256	202	287	263	407	239	1,110	8	53	51	25	6	4	147
Wisconsin	2,632,067	43,813	10,797	54,610	3,178	4,806	564	550	916	1,121	640	924	606	2,504	3	136	81	61	12	9	302
TOTAL	41,680,610	517,894	162,776	680,670	57,597	93,545	11,319	8,975	11,109	16,702	9,540	19,043	9,106	39,771	136	2,020	1,516	820	171	107	4,770
The Eastern States																					
Connecticut	1,380,631	5,777	999	6,776	475	5,103	784	340	632	239	302	545	289	1,359	.....	3	6	13	9	9	40
Delaware	223,003	460	213	673	430	826	133	45	48	61	54	106	47	255	.....	12	9	3	.....	1	25
District of Columbia	437,571	842	31	873	31	1,409	176	98	119	110	98	194	107	353	.....	.....	.....	.....	.....	1	1
Maine	768,014	3,528	1,493	5,021	1,159	2,396	412	229	291	232	174	379	228	1,185	.....	6	11	19	5	3	44
Maryland	1,449,661	3,980	683	4,663	2,558	4,206	720	266	431	384	298	529	240	1,308	3	32	26	12	2	3	78
Massachusetts	3,852,356	13,764	953	14,717	779	13,348	2,183	759	1,756	901	809	1,605	765	3,130	.....	35	99	103	39	27	303
New Hampshire	443,083	4,003	1,321	5,324	495	1,216	279	160	293	120	117	210	111	614	.....	74	58	19	6	2	159
New Jersey	3,155,900	7,461	1,214	8,675	1,260	12,563	2,529	620	1,407	1,034	558	1,273	677	3,117	.....	45	66	82	18	21	232
New York	10,385,227	50,605	11,854	62,459	3,861	31,472	5,815	2,043	3,579	2,971	1,769	3,895	2,704	7,665	4	123	144	112	36	24	443
Pennsylvania	8,720,017	49,369	10,772	60,141	8,497	24,707	3,365	1,878	2,560	1,970	1,224	3,242	1,647	6,859	1	173	229	237	57	20	717
Rhode Island	604,397	1,651	207	1,858	117	2,016	329	114	244	101	112	282	92	522	.....	4	8	16	6	5	39
Vermont	352,428	2,814	1,238	4,052	675	751	169	121	167	172	104	146	105	457	5	14	24	11	3	.....	57
TOTAL	31,772,288	144,254	30,978	175,232	20,337	100,013	16,894	6,673	11,527	8,295	5,619	12,406	7,012	26,824	13	521	680	627	181	116	2,138
The Southern States																					
Alabama	2,348,174	2,733	1,050	3,783	6,543	3,622	518	176	341	295	337	832	201	601	11	77	63	30	7	3	191
Florida	968,470	3,330	466	3,796	2,094	3,147	574	136	212	259	318	621	224	1,076	5	55	47	24	2	4	137
Georgia	2,895,832	2,334	1,269	3,603	6,528	5,424	921	370	455	417	451	1,094	296	1,400	31	107	87	47	7	5	284
Louisiana	1,798,509	2,246	408	2,654	3,900	3,735	521	89	240	189	167	508	204	684	10	55	45	32	4	2	148
Mississippi	1,790,618	2,329	1,122	3,451	6,125	2,663	399	106	168	216	150	634	134	571	14	75	53	23	9	.....	174
North Carolina	2,559,123	3,671	2,430	6,101	8,944	4,244	669	255	341	392	427	744	266	1,354	25	84	80	41	10	4	244
South Carolina	1,683,724	1,519	717	2,236	4,280	2,569	528	226	364	219	253	522	150	791	2	40	50	26	4	2	124
Tennessee	2,337,885	5,319	2,661	7,980	7,455	4,402	609	241	490	373	359	664	210	878	22	59	43	41	2	4	171
Texas	4,663,228	10,255	4,441	14,696	4,844	10,533	1,937	332	273	1,027	824	2,581	636	3,476	38	134	184	92	20	10	478
Virginia	2,309,187	6,573	1,875	8,448	8,014	3,886	501	351	305	370	395	705	282	1,368	57	42	47	28	4	7	185
TOTAL	23,354,750	40,309	16,439	56,748	58,727	44,225	7,177	2,282	3,189	3,757	3,681	8,905	2,603	12,199	215	728	699	384	69	41	2,136
The Western States																					
Arizona	334,162	889	153	1,042	427	678	97	56	29	51	71	117	57	261	.....	9	8	13	1	1	32
California	3,426,861	17,363	4,583	21,946	1,819	9,763	1,261	785	995	967	1,210	1,758	1,158	3,877	4	54	78	82	13	12	243
Colorado	939,629	8,424	1,704	10,128	1,253	2,288	268	283	163	320	258	489	257	1,215	12	43	39	20	3	3	120
Idaho	431,866	2,559	898	3,457	626	478	93	77	42	190	116	231	97	430	7	34	22	18	2	.....	83
Montana	548,889	4,884	545	5,429	1,001	685	99	107	63	195	66	258	117	596	9	30	24	11	5	1	80
Nevada	77,407	563	9	572	173	126	25	26	40	27	23	43	20	122	3	2	10	2	1	.....	18
New Mexico	360,350	1,377	114	1,491	1,071	456	53	35	27	59	49	117	42	316	4	10	15	11	1	.....	41
Oregon	783,389	5,050	1,383	6,433	995	1,760	216	147	183	264	240	405	257	1,119	5	43	30	19	3	1	101
Utah	449,396	1,262	171	1,433	644	912	45	139	47	36	108	182	91	332	3	44	41	14	1	2	105
Washington	1,356,621	6,633	2,160	8,793	1,323	3,505	385	400	400	432	348	746	409	2,333	3	57	45	25	5	5	140
Wyoming	194,402	2,379	154	2,533	406	297	50	67	32	78	47	105	53	257	1	10	19	6	2	.....	38
TOTAL	8,902,972	51,383	11,874	63,257	9,738	20,948	2,592	2,122	2,021	2,619	2,536	4,451	2,558	10,858	51	336	331	221	37	25	1,001
GRAND TOTAL	105,710,620	753,840	222,067	975,907	146,399	258,731	37,982	20,052	27,846	31,373	21,376	44,805	21,279	89,652	415	3,605	3,226	2,052	458	289	10,045
United States Subscription Circulation (Not Classified by States)				11,782																	
United States Newsdealers' Circulation (Not Classified by States)				27,000																	
Grand Total United States Net Paid Circulation				1,014,689																	
Canada and Foreign Circulation				1,900																	
GRAND TOTAL NET PAID CIRCULATION				1,016,589																	

WHOLESALERS IN THE UNITED STATES

(Eight Leading Lines)

	Grocers	Dry Goods	Clothing	Boots and Shoes	Hardware	Furniture	Drugs	Jewelry
The Sixteen Middle Western States								
Arkansas	182	14	2	4	26	7	10	2
Illinois	321	80	53	73	68	53	25	152
Indiana	148	24	4	5	46	11	9	7
Iowa	96	17	7	6	36	7	11	3
Kansas	94	7	1	1	20	4	4	2
Kentucky	176	23	6	8	45	6	9	3
Michigan	151	27	12	16	49	9	7	24
Minnesota	79	23	14	22	34	19	6	25
Missouri	182	52	18	66	47	26	21	31
Nebraska	55	7	..	5	18	7	3	10
North Dakota	22	1	.....	.....	2	....	.....	.....
Ohio	247	65	48	50	89	13	21	57
Oklahoma	125	11	3	1	17	5	4	5
South Dakota	28	.....	1	.....	7	1	2	1
West Virginia	104	14	1	11	53	9	8	.....
Wisconsin	100	14	18	13	33	8	8	4
TOTAL	2,110	379	188	281	590	185	148	326
The Eastern States								
Connecticut	81	19	5	11	40	4	9	2
Delaware	11	3	.....	1	2	.....	2	.....
District of Columbia	22	4	.....	3	10	.....	3	3
Maine	49	8	7	10	20	1	4	4
Maryland	83	37	24	53	43	9	12	22
Massachusetts	192	96	44	310	82	21	10	52
New Hampshire	20	2	1	1	6	.....	2	.....
New Jersey	103	14	3	10	46	4	6	11
New York	484	410	146	250	308	107	66	181
Pennsylvania	405	169	50	199	210	44	32	48
Rhode Island	29	16	3	6	13	2	4	36
Vermont	16	3	1	2	12	.....	2	1
TOTAL	1,495	781	284	856	792	192	152	360
The Southern States								
Alabama	195	46	6	15	44	4	13	4
Florida	177	12	1	2	27	6	7	1
Georgia	351	54	11	38	89	7	20	3
Louisiana	165	23	7	12	27	4	8	6
Mississippi	147	28	4	9	20	.....	7	1
North Carolina	375	30	3	8	42	2	12	1
South Carolina	182	16	7	5	25	3	9	1
Tennessee	185	37	18	25	51	18	13	5
Texas	483	56	15	26	81	30	20	4
Virginia	209	29	12	25	64	.....	10	1
TOTAL	2,469	331	84	165	470	74	119	27
The Western States								
Arizona	57	2	1	6	12	4	3	.....
California	190	48	20	57	90	78	11	61
Colorado	51	12	4	4	20	3	6	5
Idaho	22	3	1	.....	10	1	.....	.....
Montana	50	3	.....	.....	18	.....	6	.....
Nevada	9	1	.....	.....	1	.....	.....	.....
New Mexico	57	6	1	.....	12	.....	.....	.....
Oregon	39	6	3	6	16	5	5	.....
Utah	26	11	6	2	5	5	3	.....
Washington	56	8	1	6	34	12	6	1
Wyoming	23	.....	.....	.....	5	.....	.....	.....
TOTAL	580	100	37	81	223	108	40	67
GRAND TOTAL FOR THE UNITED STATES	6,654	1,591	593	1,383	2,075	559	459	780

INDEX OF TOWNS AND MAPS

(Towns Arranged Alphabetically by Population Classes)

Explanation

Class 0—Incorporated Places under 500 Population and Unincorporated Places of All Sizes.
Class 1—Incorporated Places 500 to 1,000 Population. (Printed in Brown on Map).
Class 2—Incorporated Places 1,000 to 2,500 Population. (Printed in Red on Map).

Explanation

Class 3—Incorporated Places 2,500 to 10,000 Population. (Printed in Green on Map).
Class 4—Incorporated Places 10,000 to 25,000 Population. (Printed in Blue on Map).
Class 5—Incorporated Places over 25,000 Population. (Printed in Black on Map).

ALABAMA

Map, Page 153

Town List, Pages 164-167

Class 0

Town	Number
Ashville	159
Butler¶	29
Center¶	26
Chatom¶	188
Double Springs¶	190
Grove Hill¶	32
Hamilton	127
Hayneville¶	119
Rockford	46
Seale	156
Vernon	110

Class 1

Town	Number
Akron	86
Alicevile	147
Ariton	57
Ashford	91
Austinville	141
Blaek	80
Blue Mountain	17
Brantley	54
Brookside	98
Brundidge	151
Calera	162
Camden	189
Camp Hill	177
Capital Heights	138
Carrollton	148
Centerville	9
Cherokee	41
Citronelle	133
Clayton	4
Clio	5
Cloverdale	139
Collinsville	63
Columbia	92
Cuba	169
East Brewton	68
Eclectic	65
Epes	170
Fairhope	2
Faleo	48
Five Points	23
Flomaton	69
Fort Deposit	120
Fulton	33
Goodwater	47
Gordo	149
Guin	128
Gurley	123
Helena	163
Hurtsboro	157
Ironaton	173
Irondale	99
Jones Mill	135
Langston	94
Leighton	42
Linden	125
Lismar	31
Livingston	171
Louisville	6
Midland City	58
Midway	12
Millport	111
Montevallo	164
Moulton	114
Newton	59
Newville	88
Notasulga	121
Oneonta	11
Pell City	160
Pinckard	60
Poley	49
Pollard	70
Ragland	161
Red Bay	78
Riderwood	30
Sloeomb	81
Standing Rock	22
Stevenson	95
Tarrant City	100
Thorsby	27
Vredenburgh	136
Wadley	154
Warrior	101
Wedowee	153
White Oak Springs	7
Wilsonville	165
Wilton	166
Winfield	129

Class 2

Town	Number
Abbeville	89
Albertville	130
Alexander City	178
Altoona	73
Ashland	36
Atmore	71
Auburn	115
Bay Minette	3
Boaz	131
Boyles	102
Bridgeport	96
Chapman	14
Clanton	28
Columbiana	167
Cordova	182
Cullman	56
Dadeville	179
Dora	183
Elba	39
Eutaw	85
Evergreen	45
Fayette	77
Fort Payne	64
Geneva	84
Georgiana	15
Guntersville	132
Haleysville	191
Hartford	83
Hartsell	142
Headland	90
Heflin	38

ALA.—Class 2—Cont'd

Town	Number
Inglenook	103
Jackson	34
Jacksonville	18
Lafayette	24
Leeds	104
Lineville	37
Lipscomb	105
Luverne	55
Marion	145
Mignon	174
Monroeville	137
Northport	180
Oakman	184
Opp	50
Oxford	19
Prattville	1
Reform	150
River Falls	51
Russellville	79
Samson	82
Scottsboro	97
Sulligent	112
Sylacauga	175
Tallassee	66
Thomasville	35
Townley	185
Tuskegee	122
Uniontown	146
Vineent	168
West Blocton	10
Wetumpka	67
York	172

Class 3

Town	Number
Alabama City	75
Albany	143
Andalusia	53
Athens	118
Attalla	74
Brewton	72
Brighton	106
Carbon Hill	186
Decatur	144
Demopolis	126
Enterprise	40
Eufaula	8
Fairfield	107
Florala	52
Girard	158
Greensboro	87
Greenville	16
Huntsville	124
Jasper	187
Lanett	25
Opelika	116
Ozark	61
Phenix City	117
Piedmont	20
Roanoke	155
Sheffield	43
Talladega	176
Troy	152
Tuscumbia	44
Union Springs	13

Class 4

Town	Number
Anniston	21
Bessemer	108
Dothan	93
Florence	113
Gadsden	76
Selma	62
Tuscaloosa	181

Class 5

Town	Number
Birmingham	109
Mobile	134
Montgomery★	140

ARIZONA

Map, Page 211

Town List, Page 223

Class 1

Town	Number
Casa Grande	26
Gilbert	15
Pima	11
Snowflake	22
Somerton	31
Thatcher	12
Wickenburg	16
Wilcox	2
Winkleman	8

Class 2

Town	Number
Florence	27
Holbrook	23
Kingman¶	21
Safford	13
Saint Johns¶	1
Tempe	17
Tombstone	3
Williams	6

Class 3

Town	Number
Bisbee	4
Clifton	14
Douglas	5
Flagstaff	7
Glendale	18
Globe	9
Jerome	29
Mesa	19
Miami	10
Nogales	28
Prescott	30
Winslow	24
Yuma	32

Class 4

Town	Number
Tucson	25

Class 5

Town	Number
Phoenix★	20

ARKANSAS

Map, Page 16

Town List, Pages 33-36

Class 0

Town	Number
Evening Shade	163
Humpton	18
Hardy	164
Jasper	121
Marion¶	48
Melbourne	82
Mount Ida	119
Mountain Home	9
Mountainview	165
Powhatan	91
Varner	98

Class 1

Town	Number
Alma	44
Altus	63
Amity	26
Bald Knob	176
Bearden	122
Beebe	177
Bigelow	125
Blaek Roek	92
Bonanza	153
Carlisle	106
Carthage	54
Charleston	64
Clinton¶	171
Cotter	10
Crawfordsville	49
Danville	184
Denning	65
De Valls Bluff	140
Dyer	46
Fulton	73
Gentry City	11
Glenwood	131
Gravett	12
Graysonia	27
Green Forest	20
Hazen	141
Holly Grove	116
Humphrey	1
Huntsville¶	109
Imboden	93
Judsonia	178
Junction City	166
Lake City	40
Lamar	86
Lepanto	133
Levy	143
Lineoln	172
Loekesburg	160
MeCrory	181
Madison	147
Magazine	103
Mammoth Springs	68
Manila	112
Mansfield	154
Marmaduke	71
Marshall	151
Marvel	128
Midland	155
Mineral Springs	77
Murfreesboro	132
Nettleton	41
Newark	80
Norvell	50
Ola	186
Pangburn	179
Perry	126
Perryville	127
Plainview	185
Plummerville	38
Portia	94
Portland	5
Prairie Grove	173
Rison	35
Saint Francis	30
Salem¶	67
Sheridan	70
South Bend	99
Sparkman	55
Star City	100
Stephens	123
Strong	167
Tuckerman	83
Waldo	36
Waldron	150
Washington	74
Wesson	168
Wilmot	6
Yellville	110

Class 2

Town	Number
Arkansas City	57
Ashdown	101
Atkins	138
Augusta	182
Bentonville	13
Berryville	21
Booneville	104
Clarksville	87
Coal Hill	88
Corning	31
Cotton Plant	183
Dardanelle	187
Dermott	23
Des Arc	142
De Witt	2
Dierks	78
Dumas	58
Earle	51
England	107
Eudora	25
Eureka Springs	22
Foreman	102
Gillett	3
Greenwood	156
Gurdon	28
Hamburg	7
Harrisburg	134
Hartford	157
Heber Springs	34
Horatio	161

ARK.—Class 2—Cont'd

Town	Number
Hoxie	95
Huntington	158
Huttig	169
Lake Village	24
Leslie	152
Lewisville	89
Lonoke	108
Luxora	113
MeGehee	59
Magnolia	37
Marked Tree	135
Monette	42
Monticello	60
Mulberry	46
Nashville	79
New Rocky Comfort	102
Osceola	114
Ozark	66
Paris	106
Parkin	62
Piggott	32
Pocahontas	146
Rector	33
Springdale	174
Thornton	19
Walnut Ridge	96
Warren	17
Wilmar	61

Class 3

Town	Number
Arkadelphia	29
Batesville	81
Benton	149
Blytheville	115
Brinkley	117
Camden	124
Clarendon	118
Conway	62
Crossett	8
De Queen	162
El Dorado	170
Fayetteville	175
Fordyce	66
Forrest City	148
Harrison	16
Helena	129
Hope	75
Jonesboro	43
Malvern	76
Marianna	97
Mena	137
Morrillton	39
Newport	84
Paragould	72
Prescott	120
Rogers	14
Russellville	139
Searey	180
Siloam Springs	15
Stamps	90
Stuttgart	4
Texarkana	111
Truman	136
Van Buren	47
West Helena	130
Wynne	53

Class 4

Town	Number
Hot Springs	69
North Little Rock	144
Pine Bluff	85

Class 5

Town	Number
Fort Smith	159
Little Rock★	145

CALIFORNIA

Map, Pages 212-213

Town List, Pages 224-227

Class 0

Town	Number
Bridgeport¶	118
Independence¶	52
Mariposa¶	109
Marklesville¶	11

Class 1

Town	Number
Alturas	117
Alviso	189
Angels	19
Arroyo Grande	176
Avalon	63
Beaumont	144
Belvedere	101
Beverly Hills	64
Biggs	15
Calipatria	46
Calistoga	124
Carmel-by-the-Sea	119
Ceres	219
Cloverdale	213
Colfax	138
Coneord	22
Corte Madera	102
Creseent City	30
Culver	65
Davis	240
Delano	54
Dixon	206
Downieville¶	202
Elsinore	145
Ferndale	42
Fortuna	43
Gustine	114
Hillsborough	179
Larkspur	103
Manhattan Beach	66
Morgan Hill	190
Newport Beach	129
Patterson	220
Pinole	23
Pleasanton	1
Plymouth	12
Potter Valley	110
Quincy¶	143
Rialto	155

CAL.—Class 1—Cont'd

Town	Number
Roeklin	139
Ross	104
San Marino	67
San Jacinto	146
San Juan	163
Seal Beaeh	130
Sisson	203
Sonoma	214
Stanton	131
Suisun City	207
Susanville	62
Sutter Creek	13
Walnut Creek	24
Weaverville¶	228
Winters	241

Class 2

Town	Number
Albany	2
Antioch	25
Areadia	68
Areata	44
Auburn	140
Azusa	69
Banning	147
Bishop	53
Blythe	148
Brea	132
Chino	156
Chula Vista	163
Claremont	70
Clovis	32
Colusa	21
Compton	71
Coreoran	58
Corning	226
Covina	72
Eagle Roek	73
El Cerito	26
El Monte	74
El Segundo	75
Emeryville	3
Escondido	164
Exeter	229
Fairfield	208
Fillmore	236
Fowler	33
Glendora	76
Gridley	16
Healdsburg	215
Hemet	149
Hermosa Beaeh	77
Holtville	47
Huntington Beaeh	133
Impérial	48
Jaekson	14
King City	120
Kingsburg	34
Lakeport	61
LaMesa	165
La Verne	78
Lemoore	59
Lincoln	141
Livermore	4
Lompoe	186
Los Banos	115
Los Gatos	191
Manteca	172
Marieopa	55
Mayfield	192
Mountain View	193
Nevada City	127
Newman	221
Oakdale	222
Oceanside	166
Orland	40
Paso Robles	177
Placerville	31
Reedley	36
Rio Vista	209
Saint Helena	125
San Andreas¶	20
San Anselmo	105
San Bruno	180
Sebastopol	216
Sierra Madre	79
Sonora	235
Sunnyvale	194
Traey	173
Ukiah	111
Vacaville	210
Vernon	80
Willits	112
Willows	41
Yreka	204
Yuba City	225

Class 3

Town	Number
Alhambra	81
Anaheim	134
Benieia	211
Brawley	49
Burbank	82
Burlingame	181
Calexieo	50
Chieo	17
Coalinga	35
Colton	157
Corona	150
Coronado	167
Daly City	182
Dinuba	230
Dunsmuir	205
East San Diego	168
El Cantro	51
Fort Bragg	113
Fullerton	135
Gilroy	195
Grass Valley	128
Hanford	60
Hayward	5
Hollister	154
Huntington Park	83
Inglewood	84
Lindsay	231
Lodi	174
Madera	100
Martinez	27
Marysville	243
Merced	116
Mill Valley	106
Modesto	223

CAL.—Class 3—Cont'd

Town	Number
Monrovia	85
Monterey	121
Monterey Park	86
Napa	126
National City	169
Needles	158
Ontario	159
Orange	136
Oroville	18
Oxnard	237
Paeifie Grove	122
Palo Alto	196
Petaluma	217
Piedmont	6
Pittsburg	28
Porterville	232
Red Bluff	227
Redding	201
Redlands	160
Redondo Beaeh	87
Redwood City	183
Roseville	142
Salinas	123
San Fernando	88
San Gabriel	89
Sanger	37
San Leandro	7
San Luis Obispo	178
San Mateo	184
San Rafael	107
Santa Clara	197
Santa Maria	187
Santa Paula	238
Santa Rosa	218
Sausalito	108
Selma	38
South Pasadena	90
South San Franeisco	185
Taft	56
Tulare	233
Turloek	224
Upland	161
Ventura	239
Visalia	234
Watsonville	199
Watts	91
Whittier	92
Woodland	242

Class 4

Town	Number
Bakersfield	57
Eureka	45
Glendale	93
Pomona	94
Richmond	29
Riverside	151
San Bernardino	162
Santa Ana	137
Santa Barbara	188
Santa Cruz	200
Santa Monica	95
Vallejo	212
Veniee	96

Class 5

Town	Number
Alameda	8
Berkeley	9
Fresno	39
Long Beaeh	97
Los Angeles	98
Oakland	10
Pasadena	99
Sacramento★	152
San Diego	170
San Franeisco	171
San Jose	198
Stockton	175

COLORADO

Map, Page 214

Town List, Pages 228-230

Class 0

Town	Number
Castle Rock	34
Conejos¶	19
Eads	68
Fairplay	89
Hot Sulphur Springs	48
Kiowa	36
Lake City	51
Redcliff	35
Rico	33
Silver Cliff	27
Springfield	7
Walden	54

Class 1

Town	Number
Antonito	20
Arvada	56
Ault	112
Aurora	1
Berthoud	63
Breckenridge	107
Buena Vista	14
Burlington	59
Center	102
Central City	47
Cheyenne Wells	16
Coal Creek	40
Cortez	79
Creede	77
Edgewater	56
Erie	113
Evans	114
Flagler	60
Fleming	72
Fountain	37
Georgetown	17
Goldfield	108
Hastings	66
Holly	93
Hotchkiss	28
Hugo	70
La Jara	21
La Veta	52
Lyons	9
Manassa	22

Bold Face Type Designates County Seat. ★ Designates State Capital. ¶ Designates Unincorporated Place (Shown only when County Seat.)

INDEX OF TOWNS AND MAPS—Continued

(Towns Arranged Alphabetically by Population Classes)

Explanation

Class 0—Incorporated Places under 500 Population and Unincorporated Places of All Sizes.
Class 1—Incorporated Places 500 to 1,000 Population. (Printed in Brown on Map).
Class 2—Incorporated Places 1,000 to 2,500 Population. (Printed in Red on Map).

Explanation

Class 3—Incorporated Places 2,500 to 10,000 Population. (Printed in Green on Map).
Class 4—Incorporated Places 10,000 to 25,000 Population. (Printed in Blue on Map).
Class 5—Incorporated Places over 25,000 Population. (Printed in Black on Map).

COLO.—Class 1—Cont'd

Town	Number
Mancos	80
Manzanola	84
Meeker	97
Oak Creek	100
Orchard	29
Palisado	74
Paonia	30
Rifle	45
Saguache	103
Sanford	23
San Luis¶	24
Sugar City	25
Wiley	94

Class 2

Aguilar	67
Akron	111
Aspen	92
Brush	82
Craig	78
Crested Butte	49
Cripple Creek	109
Delagua	68
Del Norte	98
Eaton	115
Fort Lupton	116
Fruita	75
Fowler	85
Glenwood Springs	46
Golden	57
Gunnison	50
Haxtun	90
Holyoke	91
Idaho Springs	18
Julesburg	106
Lafayette	10
Las Animas	8
Limon	71
Littleton	4
Louisville	11
Manitou	38
Monte Vista	99
Ordway	26
Ouray	88
Pagosa Springs	6
Rockvale	41
Silverton	104
South Canon	42
Steamboat Springs	101
Telluride	105
Victor	110
Windsor	117
Wray	119
Yuma	120

Class 3

Alamosa	3
Brighton	2
Canon City	43
Delta	31
Durango	62
Englewood	5
Florence	44
Fort Collins	64
Fort Morgan	83
Grand Junction	76
La Junta	86
Lamar	95
Leadville	61
Longmont	12
Loveland	65
Montrose	81
Rocky Ford	87
Salida	15
Sterling	73
Walsenburg	53

Class 4

Boulder	13
Greeley	118
Trinidad	69

Class 5

Colorado Springs	39
Denver★	32
Pueblo	96

CONNECTICUT

Map, Page 114

Town List, Page 126

Class 1

Bantam	14
Colchester	29
Litchfield	15

Class 2

Farmington	9
Guilford	20
New Canaan	1
Ridgefield	2
Stonington	30
Tolland ¶	35

Class 3

Brandford	21
Danielson	38
Greenwich	3
Groton	31
Jewett City	32
New Milford¶	16
Putnam	39
Rockville	36
Shelton	4
Southington	10
Stafford Springs	37
Wallingford	22
Winsted	17

Class 4

Ansonia	23
Bristol	11
Danbury	5
Derby	24
Middletown	19
Naugatuck	25

CONN.—Class 4—Cont'd

Town	Number
Norwich	33
Torrington	18
Willimantic	40

Class 5

Bridgeport	6
Hartford ★	12
Meriden	26
New Britain	13
New Haven	27
New London	34
Norwalk	7
Stamford	8
Waterbury	28

DELAWARE

Map, Page 115

Town List, Page 127

Class 1

Bridgeville	17
Camden	1
Clayton	2
Delmar	18
Elsmere	10
Felton	3
Frederica	4
Greenwood	19
Hartly	5
Milton	20
Newport	11
Wyoming	6

Class 2

Delaware City	12
Georgetown	21
Harrington	7
Laurel	22
Lewes	23
Middletown	13
Newark	14
Seaford	24
Smyrna	8

Class 3

Dover ★	9
Milford	25
New Castle	15

Class 5

Wilmington	16

DIST. OF COLUMBIA

Map, Page 115

Town List, Page 127

Class 5

Washington★	1

FLORIDA

Map, Page 154

Town List, Pages 168-170

Class 0

Bushnell	121
Crawfordville¶	134
Macclenny	8
Tavares	59
Vernon¶	136

Class 1

Alachua	1
Apopka	86
Auburndale	104
Avon Park	31
Blountstown	22
Bowling Green	32
Branford	124
Bristol¶	69
Bronson¶	66
Bunnell	41
Callahan	80
Cedar Keys	67
Center Hill	122
Coleman	123
Crescent City	112
Crestview	83
Crystal River	23
Dania	19
Daytona Beach	127
Dunedin	99
Eau Gallie	15
Ellenton	72
Graceville	55
Greenville	70
Haines City	105
Hastings	115
Hawthorn	2
Hilliard	81
Holt	84
Jennings	45
Lake Butler	13
Lake Helen	128
Lake Wales	106
Largo	100
Lynn Haven	9
Mayo	58
Melbourne	16
Miami Beach	27
Micanopy	3
Moore Haven	33
Mount Dora	60
Newberry	4
Noma	53
Okeechobee	85
Palatka Heights	113
Pompano	20
Seabreeze	129
Sebring	34
Stuart	92
Umatilla	61

FLA.—Class 1—Cont'd

Town	Number
Vero	117
Waldo	5
White Springs	46
Williston	68
Zephyrhills	97

Class 2

Bonifay	54
Brooksville	48
Carrabelle	42
Chipley	137
Clearwater	101
Cocoa	17
Coconut Grove	28
Dade City	98
De Funiak Springs	135
Delray	93
Dunnellon	77
Eustis	62
Fort Lauderdale	21
Fort Meade	107
Fort Pierce	118
Green Cove Springs	25
High Springs	6
Homestead	29
Inverness	24
Jasper	47
Lake Worth	94
Leesburg	63
Madison	71
Manatee	73
Marianna	56
Millville	10
Milton	119
Monticello	57
Mulberry	108
New Smyrna	130
Ormond	131
Palm Beach	95
Palmetto	74
Panama City	11
Perry	126
Port Tampa City	49
Punta Gorda	35
Saint Andrews	12
Saint Cloud	90
Sarasota	75
Starke	14
Tarpon Springs	102
Titusville	18
Wauchula	36
Winter Garden	87
Winter Haven	109
Winter Park	88

Class 3

Apalachicola	43
Arcadia	37
Bartow	110
Bradentown	76
Daytona	132
De Land	133
Fernandina	82
Fort Myers	64
Gainesville	7
Kissimmee	91
Lake City	26
Lakeland	111
Live Oak	125
Ocala	78
Orlando	89
Palatka	114
Plant City	50
Quincy	44
Saint Augustine	116
Sanford	120
South Jacksonville	38
Tallahassee★	65
West Palm Beach	96
West Tampa	51

Class 4

Key West	79
Saint Petersburg	103

Class 5

Jacksonville	39
Miami	30
Pensacola	40
Tampa	52

GEORGIA

Map, Page 155

Town List, Pages 171-177

Class 0

Alpharetta	183
Appling¶	68
Blairsville	257
Buchanan	137
Carnesville	112
Chatsworth	192
Cleveland	275
Clyde¶	23
Cusseta	47
Danielsville	176
Dawsonville	79
Folkston	44
Franklin	143
Georgetown	212
Gibson	121
Hamilton	140
Hiawassee¶	249
Hinesville	165
Homer	7
Irwinton	281
Jasper	203
Knoxville	75
Lexington	200
Morgan	31
Newton	5
Preston	272
Ringgold	43
Springfield	97
Statenville¶	96
Trenton	78
Watkinsville	199

GEORGIA—Cont'd

Class 1

Town	Number
Adairsville	11
Adrian	159
Ahmo	273
Alapaha	15
Arabi	76
Austell	57
Baconton	184
Ball Ground	50
Bartow	154
Blue Ridge	106
Bowman	99
Bremen	138
Bronwood	240
Brooklet	25
Broxton	62
Butler	234
Cave Springs	109
Chickamauga	260
Chipley	141
Clarkston	82
Clarksville	132
Clayton	213
Collins	230
Colquitt	182
Crawford	201
Crawfordville	229
Cumming	111
Dahlonega	170
Darien	172
Davisboro	268
Demorest	133
Doerun	65
Duluth	128
East Lake	83
Edison	32
Ellaville	219
Ellijay	120
Empire	88
Fayetteville	108
Glenwood	274
Gray	161
Greenville	179
Guyton	98
Hahira	168
Hampton	144
Harlem	69
Helena	236
Hephzibah	216
Homerville	56
Jeffersonville	256
Kingston	12
Leesburg	163
Lincolnton	167
Locust Grove	145
Loganville	263
Ludowici	166
Lumber City	237
Lumpkin	224
Lyons	247
Mansfield	195
Maysville	8
Mendes	231
Metter	38
Midville	27
Milan	238
Milltown	16
Morven	21
Mount Vernon	189
Nelson	204
Nicholls	63
Norcross	129
Norman Park	66
Nunez	101
Oglethorpe	173
Oxford	196
Palmetto	35
Pavo	242
Pearson	2
Pembroke	24
Perry	147
Pinehurst	90
Plains	226
Poulan	283
Ray City	17
Reidsville	232
Reynolds	235
Rocky Ford	220
Rutledge	190
Saint Marys	34
Sale City	185
Senoia	72
Smithville	164
Smyrna	58
Sparks	70
Statham	9
Stillmore	102
Summit	103
Sycamore	254
Temple	39
Tignall	279
Union City	36
Vidette	28
Warsaw	45
Whigham	124
Winterville	52
Woodbury	180
Zebulon	206

Class 2

Abbeville	277
Acworth	59
Adel	71
Alma	4
Arlington	33
Ashburn	255
Baxley	1
Bibb City	193
Blackshear	205
Blakely	95
Boston	243
Bowdon	40
Buena Vista	178
Cairo	125
Calhoun	123
Camilla	186
Canon	113
Claxton	105
Cochran	20

GA.—Class 2—Cont'd

Town	Number
Comer	177
Commerce	151
Conyers	218
Cornelia	134
Dallas	202
Donalsonville	80
Douglasville	94
East Thomaston	258
Fairburn	37
Forsyth	188
Fort Gaines	54
Glennville	233
Gordon	282
Grantville	73
Greensboro	126
Hapeville	116
Hartwell	142
Hazelhurst	153
Hogansville	251
Jackson	30
Jefferson	150
Jesup	271
Jonesboro	55
Lafayette	261
Lavonia	114
Lawrenceville	130
Lithonia	84
Louisville	155
McCaysville	107
McDonough	146
McRae	239
Madison	191
Marshallville	174
Meigs	244
Millen	158
Montezuma	175
Monticello	152
Nashville	18
Ocilla	149
Richland	225
Rochelle	278
Rockmart	208
Rossville	262
Roswell	60
Royston	115
Shellman	214
Social Circle	264
Soperton	250
Sparta	136
Stone Mountain	85
Summerville	48
Swainsboro	104
Sylvania	221
Sylvester	284
Talbotton	228
Tennille	269
Thomson	171
Trion	49
Unadilla	91
Union Point	127
Vienna	92
Villa Rica	41
Wadley	156
Warrenton	267
West Point	252
Willacoochee	3
Wrens	157
Wrightsville	160

Class 3

Americus	227
Bainbridge	81
Barnesville	207
Buford	131
Canton	51
Carrollton	42
Cartersville	13
Cedartown	209
College Park	117
Cordele	77
Covington	197
Cuthbert	215
Dalton	276
Dawson	241
Decatur	86
Douglas	64
Dublin	162
Eastman	89
East Point	118
Eatonton	211
Elberton	100
Fitzgerald	14
Fort Valley	148
Gainesville	135
Griffin	222
Hawkinsville	210
Kirkwood	87
Manchester	181
Marietta	61
Milledgeville	6
Monroe	265
Moultrie	67
Newnan	74
Pelham	187
Porterdale	198
Quitman	22
Sandersville	270
Statesboro	26
Tallapoosa	139
Thomaston	259
Thomasville	245
Tifton	246
Toccoa	223
Vidalia	248
Washington	280
Waynesboro	29
Winder	10

Class 4

Albany	93
Athens	53
Brunswick	122
La Grange	253
Rome	110
Valdosta	169
Waycross	266

Class 5

Atlanta★	119
Augusta	217

GA.—Class 5—Con'td

Town	Number
Columbus	194
Macon	19
Savannah	46

IDAHO

Map, Page 215

Town List, Pages 231-232

Class 0

Caseade	82
Challis	32
Conneil	3
Fairfield	21
Idaho City	14
Paris	7
Silver City¶	70

Class 1

Arco	20
Bellevue	12
Bovill	53
Cottonwood	44
Downey	4
Driggs	77
Dubois	29
Elk River	30
Franklin	36
Genesee	54
Gifford	67
Harrison	48
Iona	17
Kamiah	59
Kendrick	55
Kimberly	78
Lava Hot Springs	5
Mackay	33
Middleton	22
Nez Perce	60
Oroño	31
Parma	23
Paul	65
Post Falls	49
Priest River	15
Rathdrum	50
Soda Springs	26
Spirit Lake	51
Sugar City	63
Teton	38
Troy	56
Wardner	73
Wendell	42
Winchester	61

Class 2

American Falls	72
Ashton	39
Bonners Ferry	19
Buhl	79
Emmett	41
Filer	80
Glenns Ferry	34
Gooding	43
Grangeville	45
Hailey	13
Jerome	47
Meridian	1
Mountain Home	35
Mullan	74
Oakley	27
Payette	71
Rigby	46
Rupert	66
Saint Maries	9
Salmon	58
Shelley	10
Shoshone	62

Class 3

Blackfoot	11
Burley	28
Caldwell	24
Coeur d'Alene	52
Idaho Falls	18
Kellogg	75
Lewiston	68
Malad	69
Montpelier	8
Moscow	57
Nampa	25
Preston	37
Rexburg	64
Saint Anthony	40
Sandpoint	16
Twin Falls	81
Wallace	76
Welser	83

Class 4

Boise★	2
Pocatello	6

ILLINOIS

Map, Page 17

Town List, Pages 37-44

Class 0

Hennepin	515
Yorkville	301

Class 1

Addison	161
Alexis	617
Algonquin	364
Altona	304
Alto Pass	598
Antioch	311
Argenta	385
Arthur	471
Ashley	621
Ashmore	77
Ashton	340

INDEX OF TOWNS AND MAPS—Continued

(Towns Arranged Alphabetically by Population Classes)

Explanation

Class 0—Incorporated Places under 500 Population and Unincorporated Places of All Sizes.
Class 1—Incorporated Places 500 to 1,000 Population. (Printed in Brown on Map).
Class 2—Incorporated Places 1,000 to 2,500 Population. (Printed in Red on Map).

Explanation

Class 3—Incorporated Places 2,500 to 10,000 Population. (Printed in Green on Map).
Class 4—Incorporated Places 10,000 to 25,000 Population. (Printed in Blue on Map).
Class 5—Incorporated Places over 25,000 Population. (Printed in Black on Map).

ILL.—Class 1—Cont'd

Town	Number
Atkinson	249
Atwood	496
Ava	266
Avon	207
Beecher	640
Bensenville	162
Bethany	472
Beulah Heights	552
Blue Mound	386
Bourbonnais	295
Bowen	236
Bradford	583
Brighton	391
Brimfield	481
Broeton	172
Broughton	233
Brownstown	184
Buda	18
Bunker Hill	392
Bureau	19
Burnham	81
Bush	651
Byron	475
Camp Point	1
Capron	14
Caseyville	536
Catlin	603
Cedar Point	322
Chadwick	34
Chandlerville	40
Chapin	465
Chatham	560
Chebanse	257
Cisne	625
Cissna Park	258
Clay City	66
Clifton	259
Coalton	452
Cobden	599
Coffeen	453
Colfax	373
Colp	652
Cornell	345
Cowden	575
Crainville	653
Crete	641
Crossville	628
Crotty	323
Cullom	346
Dahlgren	234
Dalzell	20
Danvers	374
Dawson	561
Deerfield	312
DeLand	497
De Soto	267
Dieterich	180
Dongola	600
Durand	663
East Galesburg	305
Edinburg	54
Elburn	284
Elizabeth	276
Elkville	268
Enfield	629
Erie	633
Evansville	519
Evergreen Park	82
Fairmont	604
Fairview	208
Farina	185
Farmersville	454
Fillmore	455
Findlay	576
Fisher	44
Flanagan	347
Flat Rock	135
Fordville	654
Forrest	348
Forreston	476
Franklin	466
Franklin Grove	341
Franklin Park	83
Galatia	553
Gardner	229
Gaskins City	554
Germantown	70
Glasford	482
Glenview	84
Glenwood	85
Golden	2
Goreville	282
Grafton	274
Grand Tower	269
Grays Lake	313
Greenview	440
Gridley	375
Hampshire	285
Hanna City	483
Hanover	277
Hardin	33
Hebron	365
Herriek	577
Heyworth	576
Hillside	86
Hillview	224
Hinckley	143
Homer	45
Hopedale	588
Hoyleton	622
Hull	502
Hunie	173
Humphreys	55
Huntley	366
Hutsonville	136
Illiopolis	562
Industry	358
Ipava	209
Irving	456
Joppa	437
Joy	444
Kansas	174
Karnak	510
Kenney	151
Keyesport	71
Kinmundy	421
Kirkland	144
Kirkwood	618

ILL.—Class 1—Cont'd

Town	Number
Lake Bluff	314
LaMoille	21
Ledford	555
Leland	324
Lenzburg	537
Loda	260
London Mills	210
Loraine	3
Lostant	325
Louisville	67
McLean	377
Mackinaw	589
Macon	387
Mahomet	46
Manhattan	642
Manito	433
Mansfield	498
Marietta	211
Marine	404
Marysville	605
Maryville	405
Matherville	445
Melvin	189
Mendon	4
Meredosia	467
Metamora	668
Metcalf	175
Middleton	354
Milan	530
Milledgeville	35
Millstadt	538
Minier	590
Mulberry Grove	10
Murrayville	468
Nauvoo	237
Nebo	503
New Berlin	563
New Boston	446
New Canton	504
New Haven	220
Niantic	388
Niles Center	87
Noble	528
Oakwood	606
Ohio	22
Okawville	623
Oneida	306
Oquawka	247
Orion	250
Oswego	302
Palmyra	393
Patoka	422
Paw Paw	342
Pearl	505
Philo	47
Piper City	190
Pittsburg	655
Plymouth	238
Pocahontas	11
Port Byron	531
Posen	88
Prairie City	359
Prairie du Rocher	520
Pulaski	511
Ramsey	186
Rankin	607
Raymond	457
Reeves	656
Richmond	367
Ridge Farm	608
Rockton	664
Roseville	619
Rutland	326
Saint Joseph	48
San Jose	434
Sawyerville	394
Saybrook	378
Seatonville	23
Shabbona	145
Shannon	36
Sheffield	24
Shermerville	89
Sidell	609
Sidney	49
Somonauk	146
Sorento	12
South Chicago Heights	90
South Elgin	286
South Pekin	591
Standard	516
Stanford	379
Steeleville	521
Stewardson	578
Stickney	91
Stronghurst	248
Table Grove	212
Tallula	141
Tamms	7
Tampico	634
Teutopolis	181
Thebes	8
Thompsonville	193
Thornton	92
Tilton	610
Tiskilwa	25
Toledo	140
Tolono	50
Tower Hill	579
Tremont	592
Ullin	512
Valier	194
Versailles	16
Vienna	283
Villa Park	163
Viola	447
Walnut	26
Wapella	152
Washburn	669
Wayne City	626
Waynesville	153
Weldon	154
West City	195
Westfield	62
West Salem	178
White City	395
Williamson	406
Williamsville	564
Wilsonville	396

ILL.—Class 1—Cont'd

Town	Number
Woodhull	251
Wyanet	27
Xenia	68
Yates City	307

Class 2

Town	Number
Albion	179
Aledo	448
Altamont	182
Amboy	343
Areola	157
Arlington Heights	93
Ashland	41
Assumption	56
Astoria	213
Athens	442
Atlanta	355
Augusta	239
Barrington	94
Barry	506
Bartonville	481
Beekemeyer	72
Bellwood	95
Bement	499
Blandinsville	360
Bluffs	573
Bradley	296
Braidwood	643
Breese	73
Bridgeport	336
Brooklyn	539
Brookport	438
Buckner	196
Burr Oak	96
Cambridge	252
Carlyle	74
Carpentersville	287
Carrier Mills	556
Carrollton	225
Carthage	240
Casey	63
Central City	423
Cerro Gordo	500
Chatsworth	349
Chenoa	380
Cherry	28
Chillicothe	485
Chrisman	176
Clayton	5
Coal City	230
Coello	198
Colchester	361
Columbia	750
Coulterville	522
Creal Springs	657
Crystal Lake	368
Cuba	214
Dallas City	241
Delavan	593
Depue	29
Divernon	565
Dolton	97
Dorrisville	557
Dupo	540
Dwight	350
Earlville	327
East Alton	407
East Dubuque	278
East Dundee	288
East Peoria	594
Elizabethtown	245
Elmwood	486
Elmwood Park	98
El Paso	670
Equality	221
Eureka	671
Fairmont City	541
Farmer City	155
Freeburg	542
Fulton	635
Genoa	147
Gibson	191
Gilman	261
Girard	397
Glen Carbon	408
Golconda	509
Granville	517
Grayville	630
Greenfield	226
Greenup	141
Griggsville	507
Hamilton	242
Hanaford	197
Henry	429
Highwood	315
Homewood	99
Hurst	658
Jonesboro	601
Keithsburg	449
Kenilworth	100
Kincaid	57
Knoxville	308
Lacon	430
Ladd	30
La Grange Park	101
LaHarpe	243
Lanark	37
Lansing	102
Lebanon	543
Lemont	103
Lena	586
Leroy	381
Lewistown	215
Lexington	382
Libertyville	316
Livingston	409
Lombard	164
Lovington	473
McHenry	369
McLeansboro	235
Manteno	297
Marengo	370
Marissa	544
Mark	518
Maroa	389
Marshall	64
Martinsville	65
Mascoutah	545

ILL.—Class 2—Cont'd

Town	Number
Mason City	435
Milford	262
Minonk	672
Momence	298
Monticello	501
Morrisonville	58
Morton	595
Morton Grove	104
Mount Carroll	38
Mount Greenwood	105
Mount Morris	477
Mount Pulaski	356
Mount Sterling	17
Moweaqua	580
Nameoki	410
Nashville	624
Neoga	142
New Athens	546
New Baden	75
Newman	158
Newton	272
Niles	106
Norris City	631
North Chillicothe	487
North City	198
North Utica	328
Oakland	78
Oblong	137
Odell	351
Odin	424
O'Fallon	547
Onarga	263
Oregon	478
Orient City	199
Palatine	107
Palestine	138
Panama	458
Pawnee	566
Pecatonica	665
Peoria Heights	488
Peotone	644
Perey	523
Petersburg	443
Phoenix	108
Pittsfield	508
Plainfield	645
Plano	303
Pleasant Plain	567
Polo	479
Princeville	489
Prophetstown	636
Rantoul	51
Reidbud	524
Ridgway	222
Riverdale	109
Riverton	568
Roanoke	673
Rockdale	646
Rosiclare	246
Rossville	611
Royalton	200
Rushville	572
Saint Anne	299
Saint David	216
Saint Elmo	187
Saint Francisville	337
Sandoval	425
Sandwich	148
Schram City	459
Shawneetown	223
Sheldon	264
South Beloit	666
South Holland	110
South Wilmington	231
Steger	647
Stockton	279
Stonington	59
Sumner	338
Swansea	548
Tamaroa	492
Taylor Springs	460
Thayer	569
Tilden	525
Toulon	584
Trenton	76
Troy	411
Vermont	217
Villa Grove	159
Virginia	42
Wamac	426
Warren	280
Warsaw	244
Washington	596
Washington Park	549
Waterloo	451
Waverly	469
Wenona	431
West Dundee	289
Western Springs	111
Wethersfield	253
Willisville	493
Wilmington	648
Winchester	574
Windsor	581
Witt	461
Worden	412
Wyoming	585
Zeigler	201

Class 3

Town	Number
Abingdon	309
Anna	602
Auburn	570
Averyville	490
Batavia	290
Beardstown	43
Belvidere	15
Benld	398
Benton	202
Brookfield	112
Bushnell	362
Carbondale	270
Carlinville	399
Carmi	632
Carterville	659
Charleston	79
Chester	526
Christopher	203

ILL.—Class 3—Cont'd

Town	Number
Clinton	156
Collinsville	413
DeKalb	149
Des Plaines	113
Dixon	344
Downers Grove	165
Duquoin	494
East Moline	532
Edwardsville	414
Effingham	183
Eldorado	558
Elmhurst	166
Fairbury	352
Fairfield	627
Farmington	218
Flora	69
Frankfort Heights	204
Galena	281
Galva	254
Geneseo	255
Geneva	291
Georgetown	612
Gillespie	400
Glencoe	114
Glen Ellyn	167
Greenville	13
Harrisburg	559
Harvard	371
Harvey	115
Havana	436
Highland	415
Highland Park	317
Hillsboro	462
Hinsdale	168
Hoopeston	613
Jerseyville	275
Johnston City	660
La Grange	116
Lake Forest	318
Lawrenceville	339
Litchfield	463
Lockport	649
Lyons	117
Macomb	363
Madison	416
Marion	661
Marseilles	329
Melrose Park	118
Mendota	330
Metropolis	439
Monmouth	620
Morris	232
Morrison	637
Mound City	513
Mounds	514
Mount Carmel	616
Mount Olive	401
Mount Vernon	273
Naperville	169
Nokomis	464
Normal	383
North Chicago	319
Oglesby	331
Olney	529
Pana	60
Paris	177
Park Ridge	119
Paxton	192
Peru	332
Pinckneyville	495
Pontiac	353
Princeton	31
River Forest	120
Riverside	121
Robinson	139
Rochelle	480
Rock Falls	638
Roodhouse	227
Saint Charles	292
Salem	427
Savanna	39
Sesser	205
Shelbyville	582
Silvis	533
Sparta	527
Spring Valley	32
Staunton	402
Sterling	639
Sullivan	474
Summit	122
Sycamore	150
Taylorville	61
Toluca	432
Tuscola	160
Vandalia	188
Veniee	417
Virden	403
Watseka	265
West Chicago	170
West Frankfort	206
West Hammond	123
Westville	614
Wheaton	171
White Hall	228
Wilmette	124
Winnetka	125
Wood River	418
Woodstock	372
Zion	320

Class 4

Town	Number
Alton	419
Belleville	550
Berwyn	126
Blue Island	127
Cairo	9
Canton	219
Centralia	428
Champaign	52
Chicago Heights	128
Forest Park	129
Freeport	587
Galesburg	310
Granite City	420
Herrin	662
Jacksonville	470
Kankakee	300
Kewanee	256

ILL.—Class 4—Cont'd

Town	Number
La Salle	333
Lincoln	357
Mattoon	80
Maywood	130
Murphysboro	271
Ottawa	334
Pekin	597
Streator	335
Urbana	53
Waukegan	321

Class 5

Town	Number
Aurora	293
Bloomington	384
Chicago	131
Cicero	132
Danville	615
Decatur	390
East Saint Louis	551
Elgin	294
Evanston	133
Joliet	650
Moline	534
Oak Park	134
Peoria	491
Quincy	6
Rockford	667
Rock Island	535
Springfield★	571

INDIANA

Map, Page 18

Town List, Pages 45-50

Class 0

Town	Number
Nashville	20
Vernon	149
Versailles	260

Class 1

Town	Number
Akron	86
Ashley	55
Atlanta	109
Avilla	222
Birdseye	65
Boswell	9
Bristol	69
Brook	218
Brooklyn	214
Brookston	322
Bunker Hill	202
Burnettsville	323
Camden	21
Campbellsburg	312
Carbon	33
Carlisle	281
Carmel	110
Carthage	264
Cayuga	295
Centerville	314
Chalmers	324
Charlestown	28
Churubusco	328
Cicero	111
Cloverdale	251
Coatesville	120
Colfax	38
Cynthiana	244
Dale	274
Dana	296
Darlington	208
Denver	203
Dublin	315
Earl Park	10
East Connersville	75
East Gary	167
Ellettsville	206
Elnora	46
English	42
Farmland	254
Ferdinand	66
Francesville	248
Francisco	89
Frankton	184
Fremont	279
Galveston	24
Gaston	60
Geneva	1
Gosport	231
Grandview	275
Greendale	50
Griffith	168
Hazelton	90
Hebron	240
Highland	169
Hillsboro	78
Jamestown	16
Kennard	126
Kewanna	87
Kingman	79
Kirklin	39
Knightsville	34
La Fontaine	304
Lagro	305
Laurel	83
Leavenworth	43
Linden	209
Lynn	255
Lyons	104
Marengo	44
Markle	133
Matthews	96
Medaryville	249
Medora	138
Mentone	159
Merom	282
Middlebury	70
Milan	261
Milford	160
Milltown	45
Milton	316
Monroe City	154
Monroeville	4
Montgomery	47
Morgantown	215

Bold Face Type Designates County Seat. ★ Designates State Capital. ¶ Designates Unincorporated Place (Shown only when County Seat.)

INDEX OF TOWNS AND MAPS—Continued

(Towns Arranged Alphabetically by Population Classes)

Explanation

Class 0—Incorporated Places under 500 Population and Uniocorporated Places of All Sizes.
Class 1—Incorporated Places 500 to 1,000 Population. (Printed io Brown on Map).
Class 2—Iocorporated Places 1,000 to 2,500 Population. (Printed in Red on Map).

Explanation

Class 3—Incorporated Places 2,500 to 10,000 Population. (Printed in Green on Map).
Class 4—Incorporated Places 10,000 to 25,000 Population. (Printed in Blue on Map).
Class 5—Iocorporated Places over 25,000 Population. (Printed in Black on Map).

IND.—Class 1—Cont'd

Town	Number
Morristown	272
Munster	170
New Carlisle	266
Newport	297
North Liberty	267
North Salem	121
Oaktown	155
Odon	48
Oldenburg	84
Oolitic	181
Ossian	320
Otterbein	11
Oxford	12
Parker City	256
Patoka	91
Pennville	144
Pittsboro	122
Porter	241
Port Fulton	29
Poseyville	245
Roachdale	252
Roanoke	134
Rosedale	233
Rossville	40
Royal Center	25
Sandborn	156
Seelyville	301
Sellersburg	30
Spiceland	127
Staunton	35
Swayzee	97
Topeka	164
Van Buren	98
Wakarusa	71
Walton	26
Waveland	210
Waynetown	211
West Baden	227
Westfield	112
West Lebanon	308
Westport	53
Windfall City	291
Wolcott	325
Wolcottville	165
Yorktown	61
Zionsville	17

Class 2

Albany	62
Albion	223
Andrews	135
Arcadia	113
Argos	195
Batesville	262
Beech Grove	191
Berne	2
Bloomfield	105
Bourbon	196
Bremen	197
Broad Ripple	192
Brookville	85
Brownsburg	123
Brownstown	139
Butler	56
Cambridge City	317
Cannelton	236
Clarksville	31
Clay City	36
Chesterton	242
Converse	204
Corydon	119
Covington	80
Crothersville	140
Culver	198
Danville	124
Delphi	22
Dugger	283
Eaton	63
Edinburg	151
Fairmount	99
Fairview Park	298
Farmersburg	284
Flora	23
Fort Branch	92
Fortville	116
Fowler	13
French Lick	228
Goodland	219
Greentown	131
Greenwood	152
Hagerstown	318
Hessville	171
Hope	7
Hymera	285
Jonesboro	100
Kentland	220
Knightstown	128
Knox	277
Ladoga	212
Lagrange	166
Lapel	185
Liberty	293
Ligonier	224
Loogootee	200
Lowell	172
Middletown	129
Monon	326
Montezuma	234
Montpelier	14
Mooresville	216
Morocco	221
Newburg	310
New Harmony	246
New Haven	5
North Judson	278
Oakland City	93
Orleans	229
Osgood	263
Owensville	94
Paoli	230
Pendleton	186
Petersburg	238
Pierceton	161
Plainfield	125
Redkey	145
Remington	142
Ridgeville	257
Rising Sun	226

IND.—Class 2—Cont'd

Town	Number
Rockville	235
Scottsburg	271
Shelburn	286
Sheridan	114
Shirley	117
Shoals	201
South Whitley	329
Spencer	232
Summitville	187
Syracuse	162
Thorntown	18
Universal	299
Upland	101
Veedersburg	81
Vevay	288
Walkerton	268
Warren	136
Waterloo	57
Williamsport	309
Winamac	250
Winslow	239
Woodruff Place	193
Worthington	106

Class 3

Alexandria	188
Angola	280
Attica	82
Auburn	58
Aurora	51
Bedford	182
Bicknell	157
Bluffton	321
Boonville	311
Brazil	37
Columbia City	330
Columbus	8
Connersville	76
Crown Point	173
Decatur	3
Dunkirk	146
Franklin	153
Garrett	59
Gas City	102
Goshen	72
Greencastle	253
Greenfield	118
Greensburg	54
Hartford City	15
Hobart	174
Huntingburg	67
Jasonville	107
Jasper	68
Kendallville	225
Lawrenceburg	52
Lebanon	19
Linton	108
Madison	148
Martinsville	217
Mitchell	183
Monticello	327
Mount Vernon	247
Nappanee	73
Noblesville	115
North Manchester	306
North Vernon	150
Plymouth	199
Portland	147
Princeton	95
Rensselaer	143
Rochester	88
Rockport	276
Rushville	265
Salem	313
Seymour	141
Shelbyville	273
Sullivan	287
Tell City	237
Tipton	292
Union City	258
Valparaiso	243
Wabash	307
Warsaw	163
Washington	49
West Lafayette	289
West Terre Haute	302
Winchester	259

Class 4

Bloomington	207
Clinton	300
Crawfordsville	213
Elkhart	74
Elwood	189
Frankfort	41
Huntington	137
Jeffersonville	32
Lafayette	290
La Porte	179
Logansport	27
Marion	103
Michigan City	180
Mishawaka	269
New Albany	77
New Castle	130
Peru	205
Vincennes	158
Whiting	175

Class 5

Anderson	190
East Chicago	176
Evansville	294
Fort Wayne	6
Gary	177
Hammond	178
Indianapolis★	194
Kokomo	132
Muncie	64
Richmond	319
South Bend	270
Terre Haute	303

IOWA

Map, Page 19

Town List, Pages 51-56

Class 0

Town	Number
Dakota	191

Class 1

Adair	1
Afton	383
Albert City	40
Alden	172
Allerton	403
Allison	46
Altoona	321
Ankeny	322
Anthon	419
Aplington	47
Arlington	135
Armstrong	132
Ashton	301
Aurelia	78
Bagley	158
Bancroft	231
Batavia	215
Battle Creek	197
Baxter	209
Bayard	159
Birmingham	386
Blairstown	20
Blockton	378
Bode	192
Bonaparte	387
Buffalo Center	412
Burt	232
Bussey	266
Camanche	96
Cambridge	362
Carlisle	394
Carson	328
Casey	160
Center Point	241
Central City	242
Charter Oak	102
Chelsea	371
Churdan	151
Clarence	68
Clearfield	379
Clermont	136
Coggon	243
Coin	304
Collins	363
Colo	364
Columbus Junction	250
Conrad	155
Corwith	168
Cumberland	62
Dallas	267
Dallas Center	108
Danbury	420
Dayton	408
Delmar	97
Delta	225
Dexter	109
Diagonal	337
Doon	256
Dow City	103
Dumont	48
Durant	69
Dysart	372
Earlham	261
Earlville	118
Early	340
Eddyville	391
Edgewood	119
Elgin	137
Elk Horn	350
Elliott	288
Ellsworth	164
Elma	188
Essex	305
Exira	18
Exline	10
Fairbank	35
Farley	128
Fontanelle	2
Fredericksburg	82
Fremont	263
Galva	198
Garden Grove	115
Garwin	373
George	257
Gilmore City	193
Gladbrook	374
Glidden	58
Goldfield	429
Gowrie	409
Graettinger	308
Grimes	323
Hawkeye	138
Hazleton	36
Hedrick	226
Hopkinton	120
Hospers	354
Hubbard	173
Hull	355
Inwood	258
Ireton	356
Irwin	351
Jesup	37
Kalona	398
Kanawha	169
Kellerton	338
Kellogg	210
Kenwood Park	244
Keosauqua	388
Keystone	21
Lacona	395
Lake Park	125
Lake View	341
Laurens	317
Lawler	83
Le Claire	346
Lewis	63
Lime Springs	189
Lineville	404
Lisbon	245
Little Rock	259

IOWA—Class 1—Cont'd

Town	Number
Livermore	194
Lohrville	53
Lone Tree	217
Lorimor	384
Lost Nation	98
Lovilla	286
Lowden	70
Lucas	253
Luverno	233
McIntire	277
Marathon	41
Marquette	90
Massena	64
Maxwell	365
Mechanicsville	71
Medlapolis	122
Merrill	312
Milford	126
Milo	396
Milton	389
Mitchellville	324
Mondamin	179
Monroe	211
Montrose	237
Moravia	11
Morning Sun	251
Moville	421
Murray	86
Neola	329
New Albin	6
Newell	42
New Market	380
North English	201
Numa	12
Ocheyedan	302
Olin	220
Orient	3
Ossian	416
Oxford	218
Oxford Junction	221
Pacific Junction	274
Panora	161
Paullina	295
Peterson	88
Pierson	422
Pleasantville	268
Pomeroy	54
Prairie City	212
Preston	205
Primghar	296
Radcliffe	174
Rathbun	13
Redfield	119
Renwick	195
Riceville	278
Richland	227
Ringsted	133
Riverside	399
Riverton	147
Rockwell	75
Roland	366
Russell	254
Ruthven	309
Sabula	206
Saint Ansgar	279
Schaller	342
Schleswig	104
Scranton	152
Sergeant Bluff	423
Shelby	352
Shell Rock	49
Shellsburg	22
Slater	367
Sloan	424
Springville	246
Stacyville	280
Stanton	289
Stanwood	72
State Center	272
Stratford	165
Sutherland	297
Swea City	234
Thompson	413
Tripoli	32
Union	175
Ute	282
Vail	105
Van Horne	23
Victor	202
Wall Lake	343
Washta	79
Wayland	184
Wellman	400
West Bend	310
West Branch	73
West Point	238
Wheatland	99
Whiting	283
Whittemore	235
Winthrop	38
Woodward	111
Wyoming	222

Class 2

Ackley	176
Adel	112
Akron	313
Alta	43
Alton	357
Anita	65
Audubon	19
Avoca	330
Bedford	381
Bellevue	207
Belmond	430
Bettendorf	347
Bloomfield	114
Brighton	401
Britt	170
Brooklyn	334
Calmar	417
Cascade	129
Cincinnati	14
Clarksville	50
Coon Rapids	59
Corning	5
Correctionville	425
Corydon	405

IOWA—Class 2—Cont'd

Town	Number
Dewitt	100
Dows	431
Dunlap	180
Dyersville	130
Eldon	392
Elkader	91
Farmington	390
Fayette	139
Fonda	318
Forest City	414
Fort Des Moines	325
Garner	171
Grand Junction	153
Greene	51
Greenfield	4
Griswold	66
Grundy Center	156
Guthrie Center	162
Guttenburg	92
Hamburg	148
Hartley	298
Hawarden	358
Holstein	199
Humboldt	196
Humeston	406
Ida Grove	200
Jewell	166
Keota	228
Kingsley	314
Lake City	55
Lake Mills	415
Lamoni	116
Lansing	7
La Porte City	26
Lehigh	410
Lenox	382
Leon	117
Logan	181
McGregor	93
Madrid	29
Malvern	275
Manilla	106
Manly	427
Manning	60
Manson	56
Mapleton	284
Marcus	80
Marengo	203
Melcher	269
Monona	94
Montezuma	335
Monticello	223
Moulton	15
Mount Ayr	339
Mount Vernon	247
Nashua	84
New London	185
New Sharon	264
Nora Springs	142
Northwood	428
Oakland	331
Odebolt	344
Ogden	30
Onawa	285
Orange City	359
Parkersburg	52
Pocahontas	319
Postville	8
Reinbeck	157
Remsen	315
Rockford	143
Rockingham	348
Rock Rapids	260
Rock Valley	360
Rockwell City	57
Rolfe	320
Sanborn	299
Seymour	407
Sheffield	145
Sibley	303
Sidney	149
Sigourney	229
Sioux Center	361
Sioux Rapids	44
Spirit Lake	127
Story City	368
Strawberry Point	95
Stuart	163
Sumner	33
Tabor	150
Tipton	74
Toledo	375
Traer	376
Villisca	290
Walnut	332
Wapello	252
Wankon	9
West Burlington	123
West Liberty	292
West Union	140
What Cheer	230
Williamsburg	204
Wilton	293
Winfield	186
Woodbine	182

Class 3

Albia	287
Algona	236
Ames	369
Anamosa	224
Atlantic	67
Belle Plaine	24
Carroll	61
Cedar Falls	27
Centerville	16
Chariton	255
Charles City	144
Cherokee	81
Clarinda	306
Clarion	432
Clear Lake	76
Colfax	213
Cresco	190
Creston	385
Decorah	418
Denison	107
Eagle Grove	433

IOWA—Class 3—Cont'd

Town	Number
Eldora	177
Emmetsburg	311
Estherville	134
Fairfield	216
Glenwood	276
Grinnell	336
Hampton	146
Harlan	353
Independence	39
Indianola	397
Iowa Falls	178
Jefferson	154
Knoxville	270
Le Mars	316
Manchester	121
Maquoketa	208
Marion	248
Missouri Valley	183
Mount Pleasant	187
Mystic	17
Nevada	370
New Hampton	85
Newton	214
Oelwein	141
Osage	281
Osceola	87
Oskaloosa	265
Pella	271
Perry	113
Red Oak	291
Sac City	345
Sheldon	300
Shenandoah	307
Spencer	89
Storm Lake	45
Tama	377
Valley Junction	326
Vinton	25
Washington	402
Waverly	34
Webster City	167
Winterset	262

Class 4

Boone	31
Burlington	124
Clinton	101
Fort Dodge	411
Fort Madison	239
Iowa City	219
Keokuk	240
Marshalltown	273
Mason City	77
Muscatine	294
Ottumwa	393

Class 5

Cedar Rapids	249
Council Bluffs	333
Davenport	349
Des Moines★	327
Dubuque	131
Sioux City	426
Waterloo	28

KANSAS

Map, Page 20

Town List, Pages 57-61

Class 0

Gove	97
Johnson¶	253
Leoti	272
New Ulysses	99
Richfield	178
Russel Springs	144
Santa Fe¶	113
Tribune	101
Westmoreland	206

Class 1

Alma	263
Almena	189
Altamont	130
Arlington	213
Attica	106
Atwood	212
Axtell	158
Belle Plaine	255
Blue Mound	140
Bronson	15
Bucklin	91
Buffalo	273
Burns	153
Burr Oak	120
Burrton	109
Byers	210
Canton	148
Cawker	168
Centralia	180
Chapman	65
Cheney	237
Cimarron	100
Clafiln	11
Clearwater	238
Clifton	268
Colony	5
Delphos	200
Dighton	136
Edna	131
Effingham	7
Elgin	28
Elk	171
Elwood	71
Enterprise	66
Eskridge	264
Eudora	76
Gardner	123
Geneseo	222
Glasco	43
Glen Elder	169
Greenleaf	269
Grenola	80
Gypsum	234
Hanover	270

Bold Face Type Designates County Seat. ★ Designates State Capital. ¶ Designates Unincorporated Place (Shown only when County Seat.)

INDEX OF TOWNS AND MAPS—Continued

(Towns Arranged Alphabetically by Population Classes)

Explanation

Class 0—Incorporated Places under 500 Population and Unincorporated Places of All Sizes.
Class 1—Incorporated Places 500 to 1,000 Population. (Printed in Brown on Map).
Class 2—Incorporated Places 1,000 to 2,500 Population. (Printed in Red on Map).

Explanation

Class 3—Incorporated Places 2,500 to 10,000 Population. (Printed in Green on Map).
Class 4—Incorporated Places 10,000 to 25,000 Population. (Printed in Blue on Map).
Class 5—Incorporated Places over 25,000 Population. (Printed in Black on Map).

KAS.—Class 1—Cont'd

Town	Number
Hartford	146
Haviland	128
Highland	72
Hill City	98
Hope	67
Hoxie	245
Hugoton	254
Jetmore	114
Jewell	121
Kanapolis	87
Kensington	247
Kirwin	203
La Crosse	230
Lakin	126
Lebanon	248
Lebo	47
Lenora	190
Le Roy	48
Little River	223
Logan	204
Longton	81
Louisburg	165
Lucas	232
Lyndon	192
McCune	55
McFarland	265
McLouth	116
Macksville	250
Madison	102
Marquette	149
Meade	164
Miltonvale	44
Moline	82
Moran	1
Morrill	17
Mound City	141
Moundridge	150
Mound Valley	132
Mount Hope	239
Natoma	197
Neosho Falls	277
Ness City	188
Nortonville	117
Oakley	145
Ogden	226
Onaga	207
Oskaloosa	118
Otis	231
Oxford	256
Paxico	266
Peru	29
Quenemo	193
Robinson	18
Rossville	242
Saint Francis	39
Saint Paul	184
Scandia	220
Scranton	194
Sedgwick	110
Severy	103
Sharon Springs	267
South Hutchinson	214
Spearville	92
Spring Hill	124
Strong	26
Summerfield	159
Sylvia	215
Thayer	185
Tonganoxie	137
Toronto	278
Towanda	21
Treece	32
Turon	216
Victoria	84
Wakefield	41
Walnut	56
Waterville	160
Wathena	73
Waverly	49
Wellsville	94
West Mineral	33
Wetmore	181
White City	176
White Cloud	74
Whitewater	22

Class 2

Altoona	274
Areadia	57
Arma	58
Ashland	40
Baldwin	77
Belleville	221
Blue Rapids	161
Bonner Springs	280
Burlingame	195
Burlington	50
Caldwell	257
Cedarvale	30
Cherokee	59
Chetopa	133
Clyde	45
Colby	261
Coldwater	51
Conway Springs	258
Cottonwood Falls	27
Douglass	23
Downs	198
Elkhart	179
Ellinwood	12
Ellis	85
Ellsworth	88
Erie	186
Florence	154
Frankfort	162
Garnett	6
Greensburg	129
Halstead	111
Harper	107
Haven	217
Hillsboro	155
Hoisington	13
Howard	83
Kingman	127
Kinsley	79
Kiowa	9
Lacygne	142
La Harpe	2

KAS.—Class 2—Cont'd

Town	Number
Lincoln	139
Lindsborg	151
Mankato	122
Marion	156
Medicine Lodge	10
Minneapolis	201
Mulvane	259
Nickerson	218
Norton	191
Oakland	243
Oberlin	64
Osage City	196
Osborne	199
Oswego	134
Peabody	157
Phillipsburg	205
Plainville	228
Pleasanton	143
Protection	52
Russell	233
Sabetha	182
Saint John	251
Saint Marys	208
Seammon	34
Scott City	236
Sedan	31
Seneca	183
Smith Center	249
Solomon	68
Stafford	252
Sterling	224
Stockton	229
Syracuse	105
Troy	75
Valley Falls	119
Wakeeney	262
Wamego	209
Washington	271
Weir	35
Wilson	89
Yates Center	279

Class 3

Abilene	69
Anthony	108
Augusta	24
Baxter Springs	36
Beloit	170
Caney	172
Cherryvale	173
Clay Center	42
Columbus	37
Concordia	46
Council Grove	177
Dodge City	93
Eureka	104
Fredonia	275
Frontenac	60
Galena	38
Garden City	90
Girard	61
Goodland	246
Great Bend	14
Hays	86
Herington	70
Hiawatha	19
Holton	115
Horton	20
Humboldt	3
Iola	4
Junction City	96
Larned	202
Liberal	241
Lyons	225
McPherson	152
Manhattan	227
Marysville	163
Mulberry	62
Neodesha	276
Newton	112
Olathe	125
Osawatomie	166
Ottawa	95
Paola	167
Pratt	211
Rosedale	281
Wellington	260
Winfield	53

Class 4

Arkansas City	54
Atchison	8
Chanute	187
Coffeyville	174
El Dorado	25
Emporia	147
Fort Scott	16
Hutchinson	219
Independence	175
Lawrence	78
Leavenworth	138
Parsons	135
Pittsburg	63
Salina	235

Class 5

Kansas City	282
Topeka★	244
Wichita	240

KENTUCKY

Map, Page 21

Town List, Pages 62-66

Class 0

Alexandria	33
Bedford	192
Booneville	163
Brownsville	55
Burlington	13
Campton	208
Edmonton	147
Frenchburg	144
Greensburg	72
Hindman	111
Hyden	117

KY.—Class 0—Cont'd

Town	Number
Inez¶	141
Jamestown	182
Liberty	45
McKee	98
Mount Olivet	177
New Castle	88
Salyersville	138
Sandy Hook¶	56
Stanton	172
West Liberty	150
Whitley City	132

Class 1

Adairville	126
Albany	51
Arlington	40
Auburn	127
Barlow	4
Beaver Dam	156
Benton	140
Berry	82
Brandenburg	143
Brodhead	178
Bromley	106
Brooksville	22
Burgin	145
Burkesville	53
Cadiz	191
Calhoun	133
Cave City	7
Clay City	173
Columbus	90
Crofton	46
De Koven	193
Dixon	201
Elkhorn	166
Elsmere	107
Erlanger	108
Evarts	80
Ferguson	174
Fordsville	157
Grayson	43
Greenup	73
Hardinsburg	25
Hardy	167
Hartford	158
Hawesville	75
Horse Cave	84
Irvington	26
Island	134
Junction City	19
Kuttawa	129
La Center	5
Lebanon Junction	28
Lewisport	76
Livingston	179
McVeigh	168
Manchester¶	50
Midway	209
Morehead	181
Morgantown	30
Mount Vernon	180
Munfordville	85
Nortonville	92
Owenton	163
Owingsville	9
Pembroke	47
Perryville	20
Pewee Valley	160
Rockport	159
Saint Charles	93
Salt Lick	10
Seco	118
Shepherdsville	29
Slaughtersville	202
Smithland	125
Smiths Grove	197
Southgate	34
Stone	169
Taylorsville	186
Tompkinsville	148
Trenton	188
Vine Grove	77
Walton	14
Warsaw	67
West Point	78
Wheelwright	60
Whitesburg	119
Wickliffe	6
Williamstown	69

Class 2

Augusta	23
Barbourville	112
Bardstown	154
Bardwell	41
Beattyville	116
Berea	136
Burnside	175
Campbellsville	187
Carlisle	155
Carrollton	42
Clay	203
Clifton	35
Clinton	91
Cloverport	27
Columbia	1
Corydon	86
Dawson Springs	94
Drakesboro	151
Eddyville	130
Elkton	189
Eminence	89
Falmouth	164
Fleming	120
Flemingsburg	59
Greenville	152
Guthrie	190
Hellier	170
Hodgenville	113
Jackson	24
La Grange	161
Lancaster	68
Lawrenceburg	3
Leitchfield	71
Livermore	135
London	114
Louisa	115

KY.—Class 2—Cont'd

Town	Number
McRoberts	121
Marion	52
Millersburg	15
Monticello	200
Mortons Gap	95
Murray	32
Olive Hill	44
Paintsville	104
Pikeville	171
Prestonsburg	61
Russell	74
Scottsville	2
Sebree	204
Springfield	199
Stanford	124
Sturgis	194
Uniontown	195
Vanceburg	123
Van Lear	105
Versailles	210
Wayland	62
Weeksbury	63
Williamsburg	206
Wilmore	102

Class 3

Bellevue	36
Bowling Green	198
Catlettsburg	17
Central City	153
Corbin	207
Cynthiana	83
Danville	21
Dayton	37
Earlington	96
Elizabethtown	79
Fort Thomas	38
Frankfort★	64
Franklin	185
Fulton	65
Georgetown	183
Glasgow	8
Harlan	81
Harrodsburg	146
Hazard	165
Hickman	66
Highland Park	99
Hopkinsville	48
Irvine	57
Jenkins	122
Lebanon	139
Ludlow	109
Madisonville	97
Mayfield	70
Maysville	142
Middlesborough	11
Morganfield	196
Mount Sterling	149
Nicholasville	103
Oakdale	100
Paris	16
Pineville	12
Princeton	31
Providence	205
Richmond	137
Russellville	128
Shelbyville	184
Somerset	176
Winchester	49

Class 4

Ashland	18
Henderson	87
Owensboro	54
Paducah	131

Class 5

Covington	110
Lexington	58
Louisville	101
Newport	39

LOUISIANA

Map, Page 156

Town List, Pages 178-180

Class 0

Benton¶	20
Cameron¶	33
Columbia	32
Edgard¶	105
Greensburg	102
Hahnville¶	101
Harrisonburg	34
Pointe-a-la-Hache¶	84
Saint Bernard¶	100
Springville¶	73

Class 1

Baldwin	114
Basile	47
Baskin	50
Bernice	132
Broussard	65
Campti	79
Carenero	66
Cheneyville	86
Church Point	1
Clinton	45
Collinston	76
Convent¶	103
Cottonport	11
Coushatta	94
Delhi	95
Denham Springs	74
Dubach	71
Elton	61
Erath	134
Estherwood	2
Farmerville	133
Franklinton	140
Gibsland	18
Haynesville	36
Iota	3
Jena	70
Jonesboro	57

LA.—Class 1—Cont'd

Town	Number
Kaplan	135
Lockport	68
Logansport	40
Mamon	48
Mansura	12
Many	97
Melville	106
Mer Rouge	77
Mooringsport	23
Moreauville	13
Newellton	129
Oak Grove	146
Oberlin	6
Parks	111
Plain Dealing	21
Pleasant Hill	98
Ponchatoula	123
Port Allen	145
Port Barre	107
Roseland	124
Saint Francisville	147
Saint Joseph	130
Sibley	142
South Highlands	24
Spring Hill	143
Tioga	87
Zachary	42
Zwolle	99

Class 2

Amite	125
Arcadia	19
Bastrop	78
Berwick	115
Bossier City	22
Boyce	88
Breaux Bridge	112
Bunkie	14
Cedar Grove	25
Colfax	52
DeQuincy	28
Eros	58
Ferriday	38
Fullerton	138
Glenmora	89
Gueydan	136
Independence	126
Jackson	46
Jonesville	35
Kenner	59
Kinder	7
Lake Arthur	62
Lake Providence	44
Lecompte	90
Luteher	104
McNary	91
Madisonville	119
Mandeville	120
Marksville	15
Napoleonville	10
New Roads	85
Pineville	92
Rayville	96
Saint Martinsville	113
Sulphur	29
Tallulah	75
Vidalia	39
Ville Platte	49
Vinton	30
Vivian	26
Washington	108
Welsh	63
West Monroe	82
White Castle	55
Winnsboro	51

Class 3

Abbeville	137
Bogalusa	141
Covington	121
Crowley	4
DeRidder	16
Donaldsonville	9
Eunice	109
Franklin	116
Gretna	60
Hammond	127
Homer	37
Houma	131
Jeanerette	53
Jennings	64
Kentwood	128
Lafayette	67
Leesville	139
Mansfield	41
Merryville	17
Minden	144
Morgan City	117
Natchitoches	80
New Iberia	54
Oakdale	8
Opelousas	110
Patterson	118
Plaquemine	56
Rayne	5
Ruston	72
Slidell	122
Thibodaux	69
Winnfield	148

Class 4

Alexandria	93
Baton Rouge★	43
Lake Charles	31
Monroe	83

Class 5

New Orleans	81
Shreveport	27

MAINE

Map, Page 116

Town List, Page 128

Class 1

Alfred¶	41
Bethel	22

ME.—Class 1—Cont'd

Town	Number
Fryeburg	23
Phillips	12
Rangeley	13
York Beach	42

Class 2

Bridgton	6
Dover¶	31
Farmington	14
Fort Fairfield	3
Freeport	7
Lincoln	27
Machias¶	38
Norway	24
Pittsfield	33
South Paris	25
Wiscasset¶	21

Class 3

Belfast	37
Brewer	28
Brunswick	8
Calais	39
Eastport	40
Ellsworth	15
Fairfield	34
Gardiner	16
Hallowell	17
Houlton¶	4
Madison	35
Old Town	29
Presque Isle	5
Rockland	20
Rumford Falls	26
Saco	43
Skowhegan¶	36
South Portland	9
Westbrook	10

Class 4

Auburn	1
Augusta★	18
Bath	32
Biddeford	44
Waterville	19

Class 5

Bangor	30
Lewiston	2
Portland	11

MARYLAND

Map, Page 115

Town List, Pages 129-130

Class 0

La Plata	29
Prince Frederick¶	10
Upper Marlboro	51

Class 1

Barton	1
Bladensburg	49
Bowie	50
Chesapeake City	24
Clear Spring	63
Emmitsburg	32
Funkstown	64
Gaithersburg	46
Greensboro	11
Hampstead	16
Hancock	65
Hebron	71
Kensington	47
Leonardtown	57
Manchester	17
Middletown	33
Midland	2
Mount Airy	18
New Windsor	19
Ocean City	75
Oxford	60
Perryville	25
Preston	12
Princess Anne	58
Ridgely	13
Rock Hall	44
Sharpsburg	66
Sharptown	72
Smithsburg	67
Sykesville	20
Taneytown	21
Walkersville	34

Class 2

Aberdeen	40
Bel Air	41
Berlin	76
Boonesboro	68
Capitol Heights	52
Centerville	56
Delmar	73
Denton	14
Ellicott City	43
Federalsburg	15
Hurlock	30
Kitzmillersville	38
Laurel	53
Lonaconing	3
Mount Rainier	54
North East	26
Oakland	39
Poconoke City	77
Port Deposit	27
Rockville	48
Saint Michaels	61
Snow Hill	78
Thurmont	35
Union Bridge	22
Westminster	23
Williamsport	69

Class 3

Brunswick	36
Cambridge	31
Chestertown	45
Crisfield	59
Easton	62
Elkton	28

Bold Face Type Designates County Seat. ★ Designates State Capital. ¶ Designates Unincorporated Place (Shown only when County Seat.)

INDEX OF TOWNS AND MAPS—Continued

(Towns Arranged Alphabetically by Population Classes)

Explanation

Class 0—Incorporated Places under 500 Population and Unincorporated Places of All Sizes.
Class 1—Incorporated Places 500 to 1,000 Population. (Printed in Brown on Map).
Class 2—Incorporated Places 1,000 to 2,500 Population. (Printed in Red on Map).

Explanation

Class 3—Incorporated Places 2,500 to 10,000 Population. (Printed in Green on Map).
Class 4—Incorporated Places 10,000 to 25,000 Population. (Printed in Blue on Map).
Class 5—Incorporated Places over 25,000 Population. (Printed in Black on Map).

MD.—Class 3—Cont'd

Town	Number
Frostburg	4
Havre de Grace	42
Hyattsville	55
Salisbury	74
Towson¶	8
Westernport	5

Class 4

Annapolis★	7
Frederick	37

Class 5

Baltimore	9
Cumberland	6
Hagerstown	70

MASSACHUSETTS

Map, Page 117

Town List, Pages 131-133

Class 1

Ashby	138
Ashfield	88
Becket	14
Berkley	32
Berlin	248
Bernardston	89
Bolton	249
Boxford	54
Boylston	250
Brewster	1
Brimfield	106
Burlington	139
Carver	218
Charlemont	90
Conway	91
Dana	251
Dover	190
Enfield	124
Gill	92
Granby	125
Granville	107
Halifax	219
Hampden	108
Leverett	93
Mendon	252
New Salem	94
Pelham	126
Petersham	253
Princeton	254
Richmond	15
Royalston	255
Southampton	127
Topsfield	55
Truro	2
Wellfleet	3

Class 2

Acton	140
Ashburnham	256
Ashland	141
Avon	191
Bedford	142
Belchertown	128
Bellingham	192
Brookfield	257
Buckland	95
Charlton	258
Chatham	4
Cheshire	16
Chester	109
Clarksburg	17
Colrain	96
Dennis	5
Douglas	259
Duxbury	220
East Longmeadow	110
Edgartown	51
Erving	97
Essex	56
Georgetown	57
Groton	143
Hamilton	58
Hanson	221
Harwich	6
Hinsdale	18
Hopkinton	144
Hubbardston	260
Hull	222
Huntington	129
Lakeville	223
Lancaster	261
Lanesborough	19
Lincoln	145
Littleton	146
Lunenburg	262
Lynnfield	59
Manchester	60
Marion	224
Marshfield	225
Mattapoisett	226
Merrimac	61
Middleton	62
Millis	193
Millville	263
Nahant	63
Newbury	64
New Marlborough	20
Norfolk	194
Northborough	264
Northfield	98
North Reading	147
Norton	33
Norwell	227
Oak Bluffs	52
Orleans	7
Pembroke	228
Pepperell	148
Plainville	195
Raynham	34
Rehoboth	35
Rochester	229
Rowley	65
Russell	111
Rutland	265
Salisbury	66
Sandwich	8

MASS.—Class 2—Cont'd

Town	Number
Sharon	196
Sheffield	21
Shelburne	99
Sherborn	149
Shirley	150
Southborough	266
Southwick	112
Sterling	267
Stockbridge	22
Stow	151
Sturbridge	268
Sudbury	152
Sunderland	100
Swansea	36
Tisbury	53
Townsend	153
Tyngsborough	154
Upton	269
Vineyard Haven	53
Wayland	155
Wenham	67
West Boylston	270
West Brookfield	271
Westminster	272
West Newbury	68
Weston	156
West Stockbridge	23
Westwood	197
Whately	101
Williamsburg	130
Yarmouth	9

Class 3

Abington	230
Acushnet	37
Agawam	113
Amherst	131
Andover	69
Athol	273
Auburn	274
Ayer	157
Barnstable	10
Barre	275
Billerica	158
Blackstone	276
Bourne	11
Bridgewater	231
Canton	198
Chelmsford	159
Cohasset	199
Concord	160
Dalton	24
Dartmouth	38
Deerfield	102
Dighton	39
Dracut	161
Dudley	277
East Bridgewater	232
Easton	40
Fairhaven	41
Falmouth	12
Foxborough	200
Franklin	201
Grafton	278
Great Barrington	25
Groveland	70
Hadley	132
Hanover	233
Hardwick	279
Harvard	280
Hatfield	133
Hingham	234
Holbrook	202
Holden	281
Holliston	162
Hopedale	282
Hudson	163
Ipswich	71
Kingston	235
Lee	26
Leicester	283
Lenox	27
Lexington	164
Longmeadow	114
Ludlow	115
Mansfield	42
Marblehead	72
Maynard	165
Medfield	203
Medway	204
Middleborough	236
Millbury	284
Milton	205
Monson	116
Montague	103
Nantucket	189
Needham	206
North Andover	73
North Attleborough	43
North Brookfield	285
Orange	104
Oxford	286
Palmer	117
Provincetown	13
Randolph	207
Reading	166
Rockland	237
Rockport	74
Scituate	238
Seekonk	44
Shrewsbury	287
Somerset	45
South Hadley	134
Spencer	288
Stoneham	167
Stoughton	208
Sutton	289
Swampscott	75
Templeton	290
Tewksbury	168
Uxbridge	291
Walpole	209
Ware	135
Wareham	239
Warren	292
Wellesley	210
Westborough	293
West Bridgewater	240
Westford	169

MASS.—Class 3—Cont'd

Town	Number
Westport	96
Whitman	241
Wilbraham	118
Williamstown	28
Wilmington	170
Winchendon	294
Wrentham	211

Class 4

Adams	29
Amesbury	76
Arlington	171
Attleboro	47
Belmont	172
Beverly	77
Braintree	212
Clinton	295
Danvers	78
Dedham	213
Easthampton	136
Framingham	173
Gardner	296
Gloucester	79
Greenfield	105
Leominster	297
Marlborough	174
Melrose	175
Methuen	80
Milford	298
Natick	176
Newburyport	81
North Adams	30
Northampton	137
Northbridge	299
Norwood	214
Peabody	82
Plymouth	242
Saugus	83
Southbridge	300
Wakefield	177
Watertown	178
Webster	301
Westfield	119
West Springfield	120
Weymouth	215
Winchester	179
Winthrop	244
Woburn	180

Class 5

Boston★	245
Brockton	243
Brookline	216
Cambridge	181
Chelsea	246
Chicopee	121
Everett	182
Fall River	48
Fitchburg	302
Haverhill	84
Holyoke	122
Lawrence	85
Lowell	183
Lynn	86
Malden	184
Medford	185
New Bedford	49
Newton	186
Pittsfield	31
Quincy	217
Revere	247
Salem	87
Somerville	187
Springfield	123
Taunton	50
Waltham	188
Worcester	303

MICHIGAN

Map, Pages 22-23

Town List, Pages 67-71

Class 0

Atlanta¶	202
Baldwin	153
Beulah ¶	23
Eagle River¶	151
Harrison	56
Harrisville	1
Hersey	227
Leland¶	159
Mio¶	232
Roscommon	241

Class 1

Ahmeek	152
Akron	275
Almont	154
Alpha	124
Armada	172
Ashley	89
Athens	39
Augusta	138
Bancroft	254
Baraga	15
Beaverton	83
Bellaire	10
Belleville	295
Benzonia	24
Berrien Springs	27
Breckenridge	90
Brighton	167
Brooklyn	132
Brown City	247
Burr Oak	267
Capac	260
Carson City	196
Carsonville	248
Central Lake	11
Centreville	268
Clinton	161
Coleman	189
Coloma	28
Colon	269
Columbiaville	155
Concord	133

MICH.—Class 1—Cont'd

Town	Number
Coopersville	234
Davison	75
Deckerville	249
Detour	54
Dexter	288
East Lake	179
Edmore	197
Elberta	25
Elk Rapids	12
Elkton	105
Elsie	58
Farmington	211
Fennville	5
Frankenmuth	242
Gaastra	125
Galesburg	139
Grandville	144
Grass Lake	134
Grosse Pointe Shores	296
Howard City	198
Kalkaska	143
Laingsburg	255
Lake City	191
Lakeview	199
Lawrence	281
Le Roy	228
Linden	76
Litchfield	94
Lyons	116
McBain	192
Mackinaw City	52
Manton	314
Marcellus	46
Marion	229
Marlette	250
Marysville	261
Mayville	276
Mendon	270
Merrill	243
Middleville	17
Millington	277
Montague	203
Montrose	77
New Baltimore	173
New Haven	174
North Branch	156
North Muskegon	204
Northport	160
Olivet	66
Orion	212
Parma	135
Pellston	72
Pentwater	222
Perry	256
Petersburg	193
Pigeon	106
Pinconning	20
Saline	289
Saranac	117
Saugatuck	4
Schoolcraft	140
Shepherd	130
Spring Lake	235
Springport	136
South Lyon	213
Standish	14
Stanton	200
Stephenson	187
Stockbridge	110
Tekonsha	40
Utica	175
Vermontville	67
Wayland	5
White Cloud	208
White Pigeon	271

Class 2

Algonac	262
Bad Axe	107
Bangor	282
Bellevue	68
Blissfield	162
Bronson	35
Calumet	100
Caspian	126
Cass City	278
Cassopolis	47
Cedar Springs	145
Charlevoix	49
Chelsea	290
Chesaning	244
Clare	57
Clio	78
Constantine	272
Corunna	257
Croswell	251
Dearborn	297
Decatur	283
Dundee	194
East Grand Rapids	146
East Jordan	50
East Lansing	111
East Tawas	122
Eaton Rapids	69
Essexville	21
Evart	230
Flushing	79
Fowlerville	168
Frankfort	26
Fremont	209
Gaylord	233
Gladwin	84
Grayling	61
Grosse Pointe	298
Grosse Pointe Farms	299
Grosse Pointe Park	300
Harbor Beach	108
Harbor Springs	73
Hart	223
Hartford	284
Holly	214
Homer	41
Hubbell	98
Hudson	163
Imlay City	157
Ithaca	91
Jonesville	95
L'Anse	16

MICH.—Class 2—Cont'd

Town	Number
Lake Linden	99
Lake Odessa	118
Lawton	285
Leslie	112
Lowell	147
Mancelona	13
Manchester	291
Mason	113
Milan	292
Milford	215
Morenci	164
Mount Morris	80
Nashville	18
Newaygo	210
Newberry	170
Northville	301
Oakwood	302
Ontonagon	226
Ovid	59
Oxford	216
Paw Paw	286
Plainwell	6
Portland	119
Quincy	36
Reading	96
Redford	303
Red Jacket	100
Reed City	231
Richmond	176
Rockford	148
Rogers	239
Romeo	177
Saint Charles	245
Saint Ignace	171
Sandusky	252
Scottville	184
Sebewaing	109
Shelby	224
South Range	101
Sparta	149
Stambaugh	127
Tawas City	123
Tecumseh	165
Three Oaks	29
Trenton	304
Union City	37
Vassar	279
Vicksburg	141
Washington Heights	42
Watervliet	30
Wayne	305
West Branch	225
Whitehall	205
Williamston	114
Yale	263
Zeeland	236

Class 3

Albion	43
Allegan	7
Alma	92
Belding	120
Bessemer	85
Big Rapids	186
Birmingham	217
Boyne City	51
Buchanan	31
Cadillac	315
Caro	280
Charlotte	70
Cheboygan	53
Coldwater	38
Crystal Falls	128
Dowagiac	48
Durand	258
Ecorse	306
Fenton	81
Ferndale	218
Ford	307
Gladstone	62
Grand Haven	237
Grand Ledge	71
Greenville	201
Hancock	102
Hastings	19
Hillsdale	97
Houghton	103
Howell	169
Ionia	121
Iron Mountain	64
Iron River	129
Lapeer	158
Laurium	104
Ludington	185
Manistee	180
Manistique	253
Marine City	264
Marshall	44
Menominee	188
Midland	190
Mount Clemens	178
Mount Pleasant	131
Munising	2
Muskegon Heights	206
Negaunee	181
Niles	32
Norway	65
Onaway	240
Otsego	8
Petoskey	74
Plymouth	308
River Rouge	309
Rochester	219
Royal Oak	220
Saint Clair	265
Saint Johns	60
Saint Joseph	33
Saint Louis	93
South Haven	287
Sturgis	273
Three Rivers	274
Wakefield	86
Ypsilanti	293

Class 4

Adrian	166
Alpena	9
Ann Arbor	294

MICH.—Class 4—Cont'd

Town	Number
Benton Harbor	34
Escanaba	63
Holland	238
Ironwood	87
Ishpeming	182
Marquette	183
Monroe	195
Owosso	259
Sault Ste. Marie	55
Traverse City	88
Wyandotte	310

Class 5

Battle Creek	45
Bay City	22
Detroit	311
Flint	82
Grand Rapids	150
Hamtramck	312
Highland Park	313
Jackson	137
Kalamazoo	142
Lansing★	115
Muskegon	207
Pontiac	221
Port Huron	266
Saginaw	246

MINNESOTA

Map, Page 24

Town List, Pages 72-76

Class 0

Center City	41
Grand Marais	53
Mantorville	65

Class 1

Adams	168
Akeley	108
Albany	253
Alden	85
Amboy	19
Annandale	300
Argyle	152
Arlington	248
Atwater	124
Avon	254
Bagley	52
Balaton	142
Battle Lake	185
Baudette	8
Beardsley	15
Bird Island	214
Blackduck	9
Boyd	129
Braham	110
Bricelyn	72
Brooklyn Center	94
Brooten	255
Browerville	274
Browntown	147
Carlton	27
Carver	30
Ceylon	155
Clara City	37
Clarkfield	307
Clinton	16
Cold Spring	256
Comfrey	23
Cottonwood	143
Crystal	95
Dassel	160
Deerwood	57
Delano	301
Dilworth	47
Dodge Center	66
Eagle Bend	275
Eden Valley	161
Edgerton	196
Elbow Lake	92
Elgin	280
Elk River	247
Ellsworth	177
Elmore	73
Excelsior	96
Fertile	199
Foley	13
Forest Lake	290
Franklin	228
Franklin	215
Freeport	257
Fulda	173
Gaylord	249
Gibbon	250
Golden Valley	97
Grand Meadow	169
Halstad	180
Hancock	269
Harmony	77
Harris	42
Hawley	48
Hayfield	67
Hector	216
Henderson	251
Hendricks	138
Henning	186
Herman	93
Heron Lake	120
Hill City	1
Hinckley	193
Holding	258
Houston	105
Howard Lake	302
Ivanhoe	139
Jasper	197
Kasota	133
Kelliher	10
Kerkhoven	271
Lake Benton	140
Lake Park	5
Lamberton	210
LeRoy	170
Le Sueur Center	134
Lewiston	297
Lindstrom	43

Bold Face Type Designates County Seat. ★ Designates State Capital. ¶ Designates Unincorporated Place (Shown only when County Seat.)

INDEX OF TOWNS AND MAPS—Continued

(Towns Arranged Alphabetically by Population Classes

Explanation

Class 0—Incorporated Places under 500 Population and Unincorporated Places of All Sizes.
Class 1—Incorporated Places 500 to 1,000 Population. (Printed in Brown on Map).
Class 2—Incorporated Places 1,000 to 2,500 Population. (Printed in Red on Map).

Explanation

Class 3—Incorporated Places 2,500 to 10,000 Population. (Printed in Green on Map).
Class 4—Incorporated Places 10,000 to 25,000 Population. (Printed in Blue on Map).
Class 5—Incorporated Places over 25,000 Population. (Printed in Black on Map).

MINN.—Class 1—Cont'd

Town	Number
Lyle	171
McIntosh	200
Mabel	78
Maple Lake	303
Mapleton	20
Marble	112
Maynard	38
Milan	39
Minneota	144
Moose Lake	28
Morgan	211
Morristown	222
Morton	217
New London	125
New Richland	287
New York	187
North Branch	44
Norwood	31
Parkers Prairie	188
Pierz	165
Pine Island	87
Richmond	259
Royalton	166
Rushford (Village)	79
Rush City	45
Sacred Heart	218
Saint Joseph	260
Saint Paul Park	291
Sartell	261
Sebeka	284
Sherburne	156
Spooner	11
Spring Grove	106
Starbuck	204
Stephen	153
Stewart	148
Stewartville	183
Taconite	113
Taylors Falls	46
Tower	229
Truman	157
Twin Valley	181
Tyler	141
Ulen	49
Verndale	285
Waconia	32
Waite Park	262
Walker	35
Walnut Grove	212
Watertown	33
Wayzata	98
Welcome	158
Westbrook	54
West Concord	68

Class 2

Ada	182
Adrian	178
Aitkin	2
Appleton	272
Barnesville	50
Belle Plaine	243
Benson	273
Biwabik	230
Blooming Prairie	267
Bovey	114
Breckenridge	296
Browns Valley	278
Buffalo	304
Buhl	231
Caledonia	107
Cambridge	111
Canby	308
Cannon Falls	88
Cass Lake	36
Chaska	34
Chatfield	80
Cokato	305
Coleraine	115
Dawson	130
Deer River	116
East Grand Forks	201
Edina	99
Fairfax	219
Farmington	61
Fosston	202
Frazee	6
Glencoe	149
Glenwood	205
Graceville	17
Granite Falls	309
Hallock	127
Ironton	58
Jackson	121
Janesville	288
Jordan	244
Kasson	69
Keewatin	117
Kenyon	89
Kinney	232
Lake Crystal	21
Lakefield	122
Lanesboro	81
Le Sueur	135
Long Prairie	276
Madelia	294
Madison	131
Mahnomen	151
Milaca	163
Montgomery	136
Monticello	306
Mora	123
Morris	270
Mountain Iron	233
Mountain Lake	55
Nashwauk	118
New Prague	245
North Mankato	175
North Saint Paul	206
Olivia	220
Ortonville	18
Osakis	70
Park Rapids	109
Paynesville	263
Pelican Rapids	189
Perham	190
Pine City	194
Plainview	281

MINN.—Class 2—Cont'd

Town	Number
Preston	82
Princeton	164
Proctorknott	234
Red Lake Falls	209
Redwood Falls	213
Renville	221
Richfield	100
Robbinsdale	101
Roseau	226
Rushford	83
Saint Charles	298
Saint Louis Park	102
Sandstone	195
Sauk Rapids	14
Shakopee	246
Slayton	174
Sleepy Eye	24
South Stillwater	292
Springfield	25
Spring Valley	84
Tracy	145
Wabasha	282
Wadena	286
Warren	154
Warroad	227
Waterville	137
Wells	74
Wheaton	279
White Bear Lake	207
Windom	56
Winnebago City	75
Winthrop	252
Zumbrota	90

Class 3

Albert Lea	86
Alexandria	71
Anoka	3
Aurora	235
Bemidji	12
Blue Earth	76
Brainerd	59
Chisholm	236
Cloquet	29
Columbia Heights	4
Crookston	203
Crosby	60
Detroit	7
Ely	237
Eveleth	238
Fairmont	159
Fergus Falls	191
Gilbert	239
Grand Rapids	119
Hastings	62
Hutchinson	150
International Falls	128
Lake City	283
Litchfield	162
Little Falls	167
Luverne	225
Marshall	146
Melrose	264
Montevideo	40
Moorhead	51
New Ulm	26
Northfield	223
Owatonna	268
Pipestone	198
Red Wing	91
Saint James	295
Saint Peter	176
Sauk Center	265
South Saint Paul	63
Staples	277
Stillwater	293
Thief River Falls	192
Two Harbors	132
Waseca	289
West Minneapolis	103
West Saint Paul	64
Willmar	126
Worthington	179

Class 4

Austin	172
Faribault	224
Hibbing	240
Mankato	22
Rochester	184
Saint Cloud	266
Virginia	241
Winona	299

Class 5

Duluth	242
Minneapolis	104
Saint Paul★	208

MISSISSIPPI

Map, Page 157

Town List, Pages 181-184

Class 0

Ashland	8
Chester	24
Coffeeville	172
Decatur	106
Fulton	63
Mayersville	62
Meadville	40
Monticello	83
New Augusta¶	120
Paulding¶	67
Pittsboro	16
Prentiss	70
Raleigh¶	139
Walthall	166

Class 1

Artesia	93
Baldwyn	128
Bay Springs	68
Blue Mountain	155
Bogue Chitto	90

MISS.—Class 1—Cont'd

Town	Number
Boyle	9
Brandon	132
Brooksville	110
Byhalia	98
Calhoun City	17
Carrollton	19
Carthage	84
Centerville	168
Clinton	51
Cohay	140
Coldwater	153
Como	114
Crenshaw	115
DeKalb	75
D'Lo	136
Drew	143
Duck Hill	103
Ecru	126
Edwards	52
Electric Mills	76
Enterprise	27
Eupora	167
Fayette	69
Flora	95
Friar Point	31
Goodman	55
Handsboro	46
Hernando	38
Hickory	107
Hollandale	162
Houlka	21
Inverness	144
Isola	59
Lambert	130
Leakesville	43
Liberty	3
Long Beach	47
Louise	60
Lucedale	42
McCool	6
Magee	137
Mendenhall	138
Merigold	10
Mound Bayou	11
Mount Olive	36
Nettleton	100
North Greenwood	87
Noxapater	170
Osyka	122
Ovett	71
Purvis	79
Raymond	53
Ripley	156
Rolling Fork	135
Sandersville	72
Scooba	77
Shubuta	28
Shuqualak	111
Stephenson	4
Sumner	149
Sunflower	145
Taylorsville	141
Tchula	56
Tunica	158
Vaiden	20
Vardaman	18
Verona	85
Waynesboro	165
Webb	150
Wesson	33

Class 2

Ackerman	25
Batesville	116
Belzoni	61
Booneville	129
Bude	41
Cleveland	12
Collins	37
Crystal Springs	34
Durant	57
Ellisville	73
Forest	134
Gloster	5
Hazlehurst	35
Holly Springs	99
Houston	22
Indianola	146
Ittabena	88
Iuka	157
Kosciusko	7
Leland	163
Lexington	58
Louisville	171
Lumberton	80
Macon	112
Magnolia	123
Marks	131
Moorhead	147
Newton	108
Norfield	91
Ocean Springs	64
Oxford	78
Pass Christian	48
Pelahatchie	133
Philadelphia	105
Picayune	118
Pontotoc	127
Poplarville	119
Port Gibson	26
Quitman	29
Richton	121
Rosedale	13
Ruleville	148
Sardis	117
Senatobia	154
Shaw	14
Shelby	15
Summit	124
Sumrall	81
Tutwiler	151
Tylertown	160
Union	109
Wiggins	142
Woodville	169

Class 3

Aberdeen	101

MISS.—Class 3—Cont'd

Town	Number
Amory	102
Bay Saint Louis	45
Brookhaven	92
Canton	96
Charleston	152
Clarksdale	32
Columbia	97
Corinth	2
Greenwood	89
Grenada	44
Gulfport	49
McComb	125
Moss Point	65
New Albany	159
Okolona	23
Pascagoula	66
Starkville	113
Tupelo	86
Water Valley	173
West Point	30
Winona	104
Yazoo City	174

Class 4

Biloxi	50
Columbus	94
Greenville	164
Hattiesburg	39
Jackson★	54
Laurel	74
Meridian	82
Natchez	1
Vicksburg	161

MISSOURI

Map, Page 25

Town List, Pages 77-82

Class 0

Alton¶	223
Benton	304
Danville	204
Eminence	312
Forsyth	326
Gainesville	227
Galena	322
Hermitage¶	118
Hillsboro	146
Kingston	30
Linn	225
Linn Creek	37
Marble Hill	23
Monticello	168
Pineville	182
Tuscumbia	195
Van Buren¶	44
Vienna¶	191
Waynesville	250

Class 1

Adrian	17
Advance	316
Anderson	183
Armstrong	124
Atlanta	185
Ava	82
Belton	45
Billings	55
Bismarck	276
Blue Springs	132
Bosworth	40
Branson	327
Breckenridge	31
Browning	174
Bucklin	175
Buffalo	75
Bunceton	68
Burlington Junction	218
Cabool	328
Calhoun	112
Callao	186
Camden	261
Center	255
Centerville¶	267
Chamois	226
Clarksville	239
Clarkton	83
Cole Camp	21
Commerce	305
Conception Junction	219
Concordia	156
Conway	154
Cooter	228
Corder	157
Craig	119
Crocker	251
Cuba	71
Dearborn	243
Dixon	252
Downing	300
Drexel	46
Edgerton	244
Essex	317
Fairfax	4
Federal	277
Flat River	277
Forest City	120
Frankford	240
Galt	103
Garden City	47
Gilman	107
Glendale	283
Golden City	13
Green City	324
Greenville	335
Hale	41
Hardin	262
Hartville	340
Henrietta	263
Holland	229
Hopkins	220
Hornersville	84
Houston	329
Humansville	248
Hume	18
Ironton	131

MO.—Class 1—Cont'd

Town	Number
Jamesport	76
Jasper	137
Kearney	59
Keytesville	52
Knob Noster	150
La Belle	169
Laclede	176
Laddonia	7
La Monte	234
Lancaster	301
Laredo	104
Lawson	264
Lilbourn	209
Linneus	177
Lockwood	73
Lowry City	273
Lutesville	24
Madison	201
Maitland	121
Mansfield	341
Martinsburg	8
Meadville	178
Miller	163
Mindenmines	14
Mokane	35
Montrose	113
Morley	306
Naylor	268
Nelson	296
New Florence	205
New Franklin	125
New Hampton	108
New Haven	90
New London	256
North Kansas City	60
Oak Grove	133
O'Fallon	270
Oregon	122
Oronogo	138
Orrick	265
Owensville	95
Ozark	56
Parkville	245
Perry	257
Pilot Grove	69
Platte City	246
Polo	32
Potosi	334
Purcell	139
Puxico	318
Queen City	302
Richland	253
Ridgeway	109
Saint Ferdinand	284
Saint Marys	281
Schell City	330
Seymour	337
Shelbyville	313
Sheldon	331
Shrewsbury	285
Skidmore	221
Smithville	61
Southwest City	184
Spickardsville	105
Steele	230
Steelville	72
Stewartsville	79
Stockton	50
Sturgeon	25
Sullivan	91
Urich	114
Valley Park	286
Warrenton	333
Warsaw	22
Waverly	158
Wellington	159
Wentzville	271
Weston	247
Wyaconda	57

Class 2

Albany	97
Appleton City	274
Ash Grove	100
Bernie	319
Bethany	110
Bevier	187
Bloomfield	320
Bolivar	249
Bowling Green	241
Braymer	33
Brunswick	53
Cainesville	111
California	199
Campbell	85
Canton	170
Cardwell	86
Carl Junction	140
Carterville	141
Cassville	11
Centralia	26
Clarence	314
Crane	323
Crystal City	147
Deepwater	115
Doniphan	269
East Prairie	197
Edina	153
Eldorado Springs	51
Elsberry	172
Elvins	278
Fayette	126
Ferguson	287
Fornfelt	307
Gallatin	77
Gideon	210
Glasgow	127
Granby	215
Grant City	339
Greenfield	74
Hamilton	34
Harrisonville	48
Hayti	231
Hermann	96
Higbee	258
Holden	151
Huntsville	259
Illmo	308
Jackson	38

MO.—Class 2—Cont'd

Town	Number
Kahoka	58
King City	98
La Grange	171
Lamar	15
La Plata	188
Lathrop	64
Lees Summit	134
Liberal	16
Malden	87
Marionville	164
Marshfield	338
Maysville	80
Memphis	303
Milan	325
Monroe City	202
Montgomery City	206
Morehouse	211
Mound City	123
Mountain Grove	342
Mountain View	128
Mount Vernon	165
Newburg	236
New Madrid	212
Norborne	42
Novinger	1
Odessa	160
Oran	309
Osceola	275
Pacific	92
Palmyra	192
Paris	203
Parma	213
Pattonsburg	78
Peirce City	166
Perryville	233
Piedmont	336
Plattsburg	65
Pleasant Hill	49
Portageville	214
Princeton	194
Republic	101
Rich Hill	19
Richmond Heights	288
Rockport	5
Rolla	237
Sainte Genevieve	282
Saint James	238
Salem	81
Salisbury	54
Sarcoxie	142
Savannah	3
Senath	88
Seneca	216
Shelbina	315
Stanberry	99
Sweet Springs	297
Tarkio	6
Thayer	224
Tipton	200
Troy	173
Union	93
Uniondale	289
Unionville	254
Vandalia	9
Versailles	208
Wellsville	207
Willow Springs	129
Windsor	116

Class 3

Aurora	167
Bonne Terre	279
Boonville	70
Brookfield	179
Butler	20
Cameron	66
Carrollton	43
Carnthersville	232
Chaffee	310
Charleston	198
Chillicothe	181
Clayton	290
Clinton	117
De Sota	148
Dexter	321
Eldon	196
Excelsior Springs	62
Farmington	280
Festus	149
Fredericktown	190
Fulton	36
Higginsville	161
Kennett	89
Kirksville	2
Kirkwood	291
Lebanon	155
Lexington	162
Liberty	63
Louisiana	242
Macon	189
Maplewood	292
Marceline	180
Marshall	298
Maryville	222
Mexico	10
Monett	12
Neosho	217
Nevada	332
Poplar Bluff	29
Richmond	266
Saint Charles	272
Sikeston	311
Slater	299
Trenton	106
University	293
Warrensburg	152
Washington	94
Webb City	143
Webster Groves	294
West Plains	130

Class 4

Cape Girardeau	39
Carthage	144
Columbia	27
Hannibal	193
Independence	135
Jefferson City★	67
Moberly	260

Bold Face Type Designates County Seat. ★ Designates State Capital. ¶ Designates Unincorporated Place (Shown only when County Seat.)

INDEX OF TOWNS AND MAPS—Continued

(Towns Arranged Alphabetically by Population Classes)

Explanation

Class 0—Incorporated Places under 500 Population and Unincorporated Places of All Sizes.
Class 1—Incorporated Places 500 to 1,000 Population. (Printed in Brown on Map).
Class 2—Incorporated Places 1,000 to 2,500 Population. (Printed in Red on Map).

Explanation

Class 3—Incorporated Places 2,500 to 10,000 Population. (Printed in Green on Map).
Class 4—Incorporated Places 10,000 to 25,000 Population. (Printed in Blue on Map).
Class 5—Incorporated Places over 25,000 Population. (Printed in Black on Map).

MO.—Class 4—Cont'd

Town	Number
Sedalia	235

Class 5

Joplin	145
Kansas City	136
Saint Joseph	28
Saint Louis	295
Springfield	102

MONTANA

Map, Page 216

Town List, Pages 233-234

Class 0

Broadus¶	53
Chester	36
Circle¶	40
Ekalaka	10
Hysham	74
Jordan¶	28
Mondak¶	60
Superior¶	45
Virginia City	41

Class 1

Bear Creek	6
Belt	11
Big Sandy	14
Boulder	33
Bridger	7
Browning	29
Columbia Falls	21
Columbus	70
Conrad	51
Culbertson	61
Fairview	58
Fromberg	8
Harlem	3
Judith Gap	76
Manhattan	25
Neihart	12
Plentywood	66
Ronan	46
Shelby	73
Sheridan	42
Stevensville	56
Terry	55
Thompson Falls	65
Townsend	5
Troy	37
Twin Bridges	43
Valier	52
Whitehall	34
White Sulphur Springs	44
Wibaux	78

Class 2

Baker	19
Big Timber	71
Chinook	4
Choteau	72
Cut Bank	30
Eureka	38
Forsyth	64
Fort Benton	15
Glasgow	75
Hamilton	57
Hardin	2
Harlowton	77
Laurel	79
Libby	39
Malta	50
Philipsburg	31
Polson	22
Poplar	63
Roundup	48
Scobey	67
Sidney	59
Three Forks	26
Walkerville	68
Wolf Point	62

Class 3

Bozeman	27
Deer Lodge	54
Dillon	1
Glendive	17
Havre	32
Kalispell	23
Lewistown	26
Livingston	49
Miles City	16
Red Lodge	9
Whitefish	24

Class 4

Anaconda	18
Billings	80
Great Falls	13
Helena★	35
Missoula	47

Class 5

Butte	69

NEBRASKA

Map, Page 26

Town List, Pages 83-87

Class 0

Arthur¶	6
Bartlett	233
Brewster¶	8
Center	131
Dakota City	61
Elwood	101
Gandy	145
Harrisburg¶	7
Harrison	214
Hayes Center¶	112
Hyannis	102
Mullen	122

NEB.—Class 0—Cont'd

Town	Number
Springview	129
Stockville	88
Taylor	146
Thedford	220
Tryon¶	147

Class 1

Adams	95
Ansley	55
Antioch	209
Arapahoe	91
Arcadia	224
Arlington	227
Arnold	56
Bancroft	51
Bassett	188
Battle Creek	148
Beaver Crossing	205
Beemer	52
Bellevue	194
Bertrand	172
Bloomington	85
Blue Hill	230
Blue Springs	96
Butte	15
Caliaway	57
Campbell	86
Cedar Bluffs	196
Cedar Rapids	9
Chester	217
Clarks	153
Clarkson	47
Clay Center	42
Coleridge	34
Crofton	132
Culbertson	113
Decatur	25
Deshler	218
De Witt	189
Dodge	74
Dorchester	190
Edgar	43
Elgin	3
Elm Creek	20
Elmwood	30
Emerson	70
Ewing	117
Exeter	82
Fairfield	44
Fairmont	83
Gibbon	21
Grant	171
Greeley (Center)	103
Guide Rock	231
Harvard	45
Hay Springs	210
Hemingford	13
Howell	43
Humphrey	177
Imperial	38
Indianola	183
Kenesaw	1
Laurel	35
Lawrence	163
Leigh	49
Louisville	31
Lynch	16
Maywood	89
Merna	58
Milford	206
Minatare	200
Morrill	201
Nelson	164
Newcastle	71
Niobrara	133
North Loup	225
Oakdale	4
Orleans	110
Oshkosh	99
Osmond	174
Overton	65
Oxford	92
Page	118
Palisade	114
Palmer	154
Papillion	195
Pender	221
Peru	161
Petersburg	10
Pilger	215
Polk	179
Rulo	185
Rushville	211
Scotia	104
Shelby	180
Silver Creek	155
Spalding	105
Spencer	17
Sterling	125
Stratton	115
Stuart	119
Sutherland	143
Syracuse	166
Table Rock	169
Talmage	167
Trenton	116
Utica	207
Valley	79
Valparaiso	197
Verdigre	134
Wauneta	39
Wausa	135
Winnebago	222
Wolbach	106
Wood River	107

Class 2

Ainsworth	18
Albion	11
Alma	111
Ashland	198
Atkinson	120
Bayard	157
Beaver City	93
Benkelman	81
Bethany	138
Bloomfield	136

NEB.—Class 2—Cont'd

Town	Number
Bridgeport	158
Burwell	100
Cambridge	94
Central City	156
Chappell	69
College View	139
Cozad	66
Crawford	63
Creighton	137
Crete	191
Curtis	90
David City	29
Franklin	87
Friend	192
Fullerton	159
Geneva	84
Genoa	160
Gordon	212
Gothenburg	67
Hartington	36
Hebron	219
Hooper	75
Humboldt	186
Kimball	130
Lexington	68
Long Pine	19
Loup City	213
Lyons	26
Madison	149
Minden	127
Mitchell	202
Neligh	5
Newman Grove	150
North Bend	76
Oakland	27
Ogalalla	128
O'Neil	121
Ord	226
Osceola	181
Pawnee City	170
Pierce	175
Plainview	176
Ponca	72
Randolph	37
Ravenna	22
Red Cloud	232
Saint Edwards	12
Saint Paul	123
Sargent	59
Scribner	77
Seward	208
Shelton	23
South Sioux City	62
Stanton	216
Stromsburg	182
Sutton	46
Tecumseh	126
Tekamah	28
Tilden	151
Valentine	40
Wahoo	199
Wakefield	73
Walthill	223
Wayne	229
Weeping Water	32
West Point	53
Wilber	193
Wisner	54

Class 3

Alliance	14
Auburn	162
Aurora	109
Beatrice	97
Blair	228
Broken Bow	60
Chadron	64
Columbus	178
Fairbury	124
Falls City	187
Fremont	78
Gering	203
Havelock	140
Holdrege	173
Kearney	24
McCook	184
Nebraska City	168
Norfolk	152
Plattsmouth	33
Schuyler	50
Scottsbluff	204
Sidney	41
Superior	165
University Place	141
Wymore	98
York	234

Class 4

Grand Island	108
Hastings	2
North Platte	144

Class 5

Lincoln★	142
Omaha	80

NEVADA

Map, Page 217

Town List, Page 235

Class 0

Hawthorne¶	11
Minden¶	3
Winnemucca	7

Class 1

Eureka¶	6
Pioche¶	9

Class 2

Austin¶	8
Carson City★	13
Elko	4
Ely	18
Fallon	1
Goldfield	5

NEV.—Class 2—Cont'd

Town	Number
Las Vegas	2
Lovelock	14
Virginia City	15
Yerington	10

Class 3

Sparks	16
Tonopah	12

Class 4

Reno	17

NEW HAMPSHIRE

Map, Page 118

Town List, Pages 134-135

Class 1

Alexandria	47
Alstead	21
Amherst	72
Auburn	116
Barnstead	1
Barrington	144
Bath	48
Bennington	73
Bethlehem	49
Bow	93
Bradford	94
Brentwood	117
Brookline	74
Candia	118
Canterbury	95
Chester	119
Chesterfield	22
Chichester	96
Columbia	35
Cornish	153
Danbury	97
Deerfield	120
Durham	145
Epsom	98
Fitzwilliam	23
Fremont	121
Gilford	2
Gilmanton	3
Greenland	122
Hampstead	123
Hancock	75
Harrisville	24
Hill	99
Holderness	50
Hollis	76
Jackson	11
Jefferson	36
Kingston	124
Landaff	81
Loudon	100
Lyme	52
Milan	37
Moultonboro	12
New Boston	77
New Castle	125
New Hampton	4
New Ipswich	78
New London	101
Newton	126
North Hampton	127
Northwood	128
Nottingham	129
Orford	53
Pelham	79
Piermont	54
Pittsburg	38
Plainfield	154
Rindge	25
Rumney	55
Sanbornton	5
Strafford	146
Stratford	39
Stratham	130
Sunapee	155
Sutton	102
Tamworth	13
Tuftonboro	14
Unity	156
Warren	56
Wentworth	57
Westmoreland	26
Wilmot	103
Windham	131
Woodstock	58

Class 2

Allenstown	104
Alton	6
Andover	105
Antrim	80
Ashland	59
Bartlett	15
Bascawen	106
Bedford	81
Belmont	7
Bristol	60
Campton	61
Canaan	62
Charlestown	157
Colebrook	40
Enfield	63
Epping	132
Farmington	147
Goffstown	88
Greenville	82
Hampton	133
Hanover	64
Henniker	107
Hillsborough	83
Hinsdale	27
Hooksett	108
Hopkinton	109
Hudson	84
Jaffrey	28
Lincoln	65
Lisbon	66
Londonderry	134
Marlboro	29
Meredith	8
Merrimack	85

N. H.—Class 2—Cont'd

Town	Number
Milton	148
Northfield	110
Ossipee	16
Pittsfield	111
Plaistow	135
Plymouth	67
Raymond	136
Rollinsford	149
Rye	137
Salem	138
Sandwich	17
Seabrook	139
Stewartstown	41
Swanzey	30
Tilton	9
Troy	31
Wakefield	18
Warner	112
Weare	86
Whitefield	42
Wilton	87
Winchester	32
Wolfboro	19
Woodsville	68

Class 3

Claremont	158
Conway	20
Derry	140
Exeter	141
Franklin	173
Gorham	43
Haverhill	69
Lancaster	44
Lebanon	70
Littleton	71
Milford	89
Newmarket	142
Newport	159
Northumberland	45
Pembroke	114
Peterboro	90
Rochester	150
Somersworth	151
Walpole	33

Class 4

Berlin	46
Concord ★	115
Dover	152
Keene	34
Laconia	10
Portsmouth	143

Class 5

Manchester	91
Nashua	92

NEW JERSEY

Map, Page 119

Town List, Pages 136-138

Class 1

Absecon	1
Allentown	153
Avon	154
Bloomsbury	124
Branchville	210
Califon	125
Clinton	126
Cresskill	11
Demarest	12
Emerson	13
Englewood Cliffs	14
Englishtown	155
Essex Fells	90
Fanwood	216
Fieldsboro	61
Florham Park	174
Glen Gardner	127
Hampton	128
Harrington Park	15
Haworth	16
Helmetta	140
Hohokus	17
Laurel Springs	68
Linwood	2
Mendham	175
Milford	129
Montvale	18
Neptune City	156
North Haledon	188
Northvale	19
North Wildwood	80
Norwood	20
Ogdensburg	214
Pemberton	62
Pennington	135
Roseland	91
Saddle River	21
Sea Bright	157
Sea Isle City	81
Somers Point	3
Spotswood	141
Stockton	130
West Cape May	82
West Long Branch	158
Woodcliff Lake	22

Class 2

Allendale	23
Alpha	228
Arlington	31
Atlantic Highlands	159
Barrington	69
Belmar	160
Belvidere	229
Bloomingdale	189
Bradley Beach	161
Chatham	176
Clayton	106
Closter	24
Delford	25
East Paterson	26
Elmer	201
Fair Haven	162
Frenchtown	131

N. J.—Class 2—Cont'd

Town	Number
Garwood	217
Glen Rock	27
Hacketstown	230
High Bridge	132
Highlands	163
Hopewell	136
Jamesburg	142
Keansburg	164
Kenilworth	218
Linden	219
Magnolia	70
Manasquan	165
Matawan	166
Mays Landing¶	4
Maywood	28
Middlesex	143
Midland Park	29
Moonachie	30
National Park	107
Netcong	177
New Providence	220
North Arlington	31
Northfield	5
Oaklyn	71
Park Ridge	32
Peapack	205
Point Pleasant Beach	186
Pompton Lakes	190
Ramsey	33
Ridgefield	34
Ringwood	191
Riverside	35
Riverton	63
Rumson	167
Spring Lake	168
Stanhope	212
Sussex	213
Swedesboro	108
Toms River ¶	185
Totowa	192
Tuckerton	187
Ventnor	6
Waldwick	36
West Caldwell	92
West Paterson	193
Westville	109
Woodbine	85
Woodlynne	72
Wood Ridge	37
Woodstown	202

Class 3

Audubon	73
Bergenfield	38
Beverly	64
Bogota	39
Boonton	178
Bordentown	65
Bound Brook	206
Burlington	66
Butler	179
Caldwell	93
Cape May	84
Carlstadt	40
Cliffside Park	41
Collingswood	74
Dover	180
Dumont	42
Dunellen	144
East Rutherford	43
East Newark	113
Edgewater	44
Egg Harbor	7
Fairview	45
Flemington	133
Fort Lee	46
Franklin	214
Freehold	169
Glen Ridge	94
Guttenberg	114
Haddonfield	75
Haddon Heights	76
Haledon	194
Hammonton	8
Hasbrouck Heights	47
Hawthorne	195
Highland Park	145
Hightstown	137
Keyport	170
Lambertville	134
Leonia	48
Little Ferry	49
Lodi	50
Madison	181
Merchantville	77
Metuchen	146
Milltown	147
Mount Holly¶	67
Newton	215
North Plainfield	207
Nutley	95
Ocean City	85
Palisades Park	51
Paulsboro	110
Pennsgrove	203
Pitman	111
Pleasantville	9
Princeton	138
Prospect Park	196
Raritan	208
Red Bank	171
Ridgefield Park	53
Ridgewood	52
Rockaway	182
Roselle	221
Roselle Park	222
Rutherford	54
Salem	204
Secaucus	115
Somerville	209
South Amboy	148
South Bound Brook	206
South Orange	96
South River	149
Tenafly	55
Verona	97
Vineland	87
Wallington	56
Wanaque	197

Bold Face Type Designates County Seat. ★ Designates State Capital. ¶ Designates Unincorporated Place (Shown only when County Seat.)

INDEX OF TOWNS AND MAPS—Continued

(Towns Arranged Alphabetically by Population Classes)

Explanation

Class 0—Incorporated Places under 500 Population and Unincorporated Places of All Sizes.
Class 1—Incorporated Places 500 to 1,000 Population. (Printed in Brown on Map).
Class 2—Incorporated Places 1,000 to 2,500 Population. (Printed in Red on Map).

Explanation

Class 3—Incorporated Places 2,500 to 10,000 Population. (Printed in Green on Map).
Class 4—Incorporated Places 10,000 to 25,000 Population. (Printed in Blue on Map).
Class 5—Incorporated Places over 25,000 Population. (Printed in Black on Map).

N. J. Class 3—Cont'd

Town	Number
Washington	231
Westfield	223
Westwood	57
Wharton	183
Wildwood	86
Woodbury	112

Class 4

Asbury Park	172
Belleville	98
Bloomfield	99
Bridgeton	88
Englewood	58
Garfield	59
Gloucester	78
Hackensack	60
Harrison	116
Long Branch	173
Millville	89
Morristown	184
Phillipsburg	232
Rahway	224
Roosevelt	150
Summit	225
Union	117
West Orange	100

Class 5

Atlantic City	10
Bayonne	118
Camden	79
Clifton	198
East Orange	101
Elizabeth	226
Hoboken	119
Irvington	102
Jersey City	120
Kearney	121
Montclair	103
Newark	104
New Brunswick	151
Orange	105
Passaic	199
Paterson	200
Perth Amboy	152
Plainfield	227
Trenton ★	139
West Hoboken	122
West New York	123

NEW MEXICO

Map, Page 218

Town List, Pages 236-237

Class 0

Aztec	28
Carrizozo	15
Los Lunas¶	40
Lovington	14

Class 1

Bernalillo¶	27
Estancia	37
Farmington	29
Fort Sumner	6
Hillsboro¶	33
Mountainair	38
Roy	19
Springer	3
Vaughn	11
Wagon Mound	20

Class 2

Alamogordo	22
Artesia	8
Belen	41
Carlsbad	9
Clayton	39
Columbus	16
Lordsburg	13
Magdalena	34
Mora¶	21
Portales	26
Santa Rosa	12
Socorro	35
Taos¶	36
Tierra Amarilla¶	25
Tularosa	23

Class 3

Clovis	5
Deming	17
East Las Vegas	30
Gallup	18
Las Cruces	7
Las Vegas	31
Raton	4
Roswell	2
Santa Fe★	32
Silver City	10
Tucumcari	24

Class 4

Albuquerque	1

NEW YORK

Map, Pages 120-121

Town List, Pages 139-143

Class 0

Lake Pleasant¶	140
New City¶	310
Ovid	347
Wampsville	182

Class 1

Afton	61
Alden	100
Alfred	8
Altamont	1
Angelica	9
Ardsley	408
Bellport	363
Bergen	131

N. Y.—Class 1—Cont'd

Town	Number
Black River	151
Brewster	298
Brownville	152
Camillus	246
Canaseraga	10
Candor	375
Cape Vincent	153
Carmel¶	299
Celoron	44
Chaumont	154
Cherry Creek	45
Cherry Valley	290
Chittenango	183
Churchville	190
Clayville	232
Cleveland	283
Cohocton	351
Copenhagen	167
Croghan	168
Delevan	25
De Ruyter	184
Dryden	381
Earlville	185
East Randolph	26
Edwards	320
Elizabethtown	117
Ellicottville	27
Fairhaven	38
Farnham	101
Fleischmans	83
Forestville	46
Fort Covington	122
Fort Johnson	201
Fultonville	202
Glen Park	155
Hagaman	203
Harriman	267
Harrisville	169
Hermon	321
Heuvelton	322
Hilton	191
Hobart	84
Hunter	135
Interlaken	348
Kinderhook	74
Lake George	391
Lakewood	47
Lewiston	224
Lima	174
Livonia Station	175
Lydonville	279
Lyons Falls	170
Macedon	400
Marathon	79
Marcellus	247
Margaretville	85
Marlborough	385
Mayfield	127
Middleburg	341
Middleville	141
Milford	291
Millerton	91
Minoa	248
Montgomery	268
Mooers	68
Nassau	302
Nelliston	204
Newark Valley	376
Newport	142
Nichols	377
Old Forge	143
Otego	292
Philadelphia	156
Port Dickinson	17
Port Leyden	171
Portville	28
Prattsburg	352
Red Hook	92
Richmondville	342
Rosendale	386
Rushville	441
Sacketts Harbor	157
Sandy Creek	284
Savannah	401
Savona	353
Schaghticoke	303
Schenevus	293
Schoharie	343
Scottsville	192
Sherman	48
Sinclairville	49
South Dayton	29
Spencer	378
Spencerport	193
Stamford	86
Stillwater	330
Tannersville	136
Theresa	158
Tivoli	93
Union Springs	39
Upper Nyack	311
Valley Falls	304
Vernon	233
Victor	259
Victory Mills	331
Voorheesville	2
Waddington	323
Washingtonville	269
Westport	118
West Winfield	144
Whitney Point	18
Wilson	225
Windsor	19
Woodbridge	372
Youngstown	226

Class 2

Adams	159
Addison	354
Akron	102
Alexandria Bay	160
Allegany	30
Andover	11
Angola	103
Antwerp	161
Arcade	435
Athens	137
Attica	436
Avoca	355
Bainbridge	62
Belmont	12
Blasdell	104

N. Y.—Class 2—Cont'd

Town	Number
Bolivar	13
Boonville	234
Briar Cliff Manor	409
Brocton	50
Caledonia	176
Cambridge	393
Camden	235
Canajoharie	205
Canisteo	356
Castile	437
Castleton	305
Cattaraugus	31
Cazenovia	186
Champlain	69
Chateaugay	123
Chester	270
Clayton	162
Clifton Springs	260
Clinton	236
Cobleskill	344
Cold Spring	300
Cornwall	271
Coxsackie	138
Croton-on-Hudson	410
Cuba	14
Delhi	87
Deposit	20
Dexter	163
Dundee	442
East Rockaway	210
Eastwood	249
Elmsford	411
Farmingdale	211
Fayetteville	250
Floral Park	212
Fonda	206
Franklinville	32
Friendship	15
Garden City	213
Geneseo	177
Greene	63
Greenwich	394
Groton	382
Hamilton	187
Hammondsport	357
Hancock	88
Hillburn	312
Holley	280
Homer	80
Honeoye Falls	194
Horseheads	58
Jordan	251
Keeseville	70
Lake Placid	119
Larchmont	412
Liberty	373
Little Valley	33
Liverpool	252
McGrawville	81
Manchester	261
Manlius	253
Mayville	51
Mexico	285
Middleport	227
Millbrook	94
Monroe	272
Monticello	374
Montour Falls	345
Moravia	40
Naples	262
New Berlin	64
New Hartford	237
New Paltz	387
North Collins	105
North Pelham	413
Northport	364
Northville	128
Norwood	324
Nunda	178
Oakfield	132
Oriskany	238
Oriskany Falls	239
Oxford	65
Painted Post	358
Palmyra	402
Pawling	95
Pelham	414
Pelham Manor	415
Phelps	263
Philmont	75
Phoenix	286
Piermont	313
Pittsford	195
Port Byron	41
Port Henry	120
Pulaski	287
Randolph	34
Ravena	3
Rhinebeck	96
Richfield Springs	294
Rouses Point	71
Saint Johnsville	207
Salem	395
Schuylerville	332
Sea Cliff	214
Sherburne	66
Sherrill	240
Shortsville	264
Silver Springs	438
Skaneateles	254
Sloan	106
Sodus	403
South Glens Falls	333
South Nyack	314
Springville	107
Ticonderoga	121
Trumansburg	383
Unadilla	295
Valatie	76
Warwick	273
Waterville	241
Wayland	359
Webster	196
Weedsport	42
West Carthage	164
West Haverstraw	315
Williamsville	108
Wolcott	404
Yorkville	242

Class 3

Albion	281

N. Y.—Class 3—Cont'd

Town	Number
Amityville	365
Avon	179
Babylon	366
Baldwinsville	255
Ballston Spa	334
Bath	360
Brockport	197
Bronxville	416
Canandaigua	265
Canastota	188
Canton	325
Carthage	165
Catskill	139
Cedarhurst	215
Chatham	77
Clyde	405
Cooperstown	296
Corinth	335
Dannemora	72
Dansville	180
Depew	109
Dobbs Ferry	417
Dolgeville	145
East Aurora	110
East Rochester	198
East Syracuse	256
Ellenville	388
Elmira Heights	59
Endicott	21
Fairport	199
Falconer	52
Fort Edward	396
Fort Plain	208
Frankfort	146
Fredonia	53
Freeport	216
Glen Cove	217
Goshen	274
Gouverneur	326
Gowanda	35
Granville	397
Green Island	4
Greenport	367
Hamburg	111
Hastings-upon-Hudson	418
Haverstraw	316
Hempstead	218
Highland Falls	275
Hoosick Falls	306
Hudson Falls	398
Irvington	419
Johnson City	22
Kenmore	112
Lancaster	113
La Salle	228
Lawrence	219
Leroy	133
Lowville	172
Lynbrook	220
Lyons	406
Malone	124
Mamaroneck	420
Massena	327
Mechanicville	336
Medina	282
Mineola	221
Mohawk	147
Mount Kisco	421
Mount Morris	181
Newark	407
North Tarrytown	422
Norwich	67
Nyack	317
Owego	379
Patchogue	368
Penn Yan	443
Perry	439
Pleasantville	423
Potsdam	328
Riverhead¶	369
Rockville Center	222
Rye	424
Sag Harbor	370
Salamanca	36
Saranac Lake	125
Saugerties	389
Scarsdale	425
Scotia	339
Seneca Falls	349
Sidney	89
Silver Creek	54
Solvay	257
Southampton	371
Spring Valley	318
Suffern	319
Tarrytown	426
Tuckahoe	427
Tupper Lake	126
Union	23
Walden	276
Walton	90
Wappingers Falls	97
Warsaw	440
Waterford	337
Waterloo	350
Watkins	346
Waverly	380
Wellsville	16
Westfield	55
Whitehall	399
Whitesboro	243

Class 4

Batavia	134
Beacon	98
Cohoes	5
Corning	361
Cortland	82
Dunkirk	56
Fulton	288
Geneva	266
Glens Falls	392
Gloversville	129
Herkimer	148
Hornell	362
Hudson	78
Ilion	149
Ithaca	384
Johnstown	130
Lackawanna	114
Little Falls	150
Lockport	229

N. Y.—Class 4—Cont'd

Town	Number
Middletown	277A
North Tonawanda	230
Ogdensburg	329
Olean	37
Oneida	189
Oneonta	297
Ossining	428
Oswego	289
Peekskill	429
Plattsburg	73
Port Chester	430
Port Jervis	277B
Rensselaer	307
Saratoga Springs	338
Tonawanda	115
Watervliet	6
White Plains	431

Class 5

Albany★	7
Amsterdam	209
Auburn	43
Binghamton	24
Bronx Borough	223
Brooklyn Borough	223
Buffalo	116
Elmira	60
Jamaica¶	301
Jamestown	57
Kingston	390
Manhattan Borough	223
Mount Vernon	432
New Brighton¶	309
Newburgh	278
New Rochelle	433
New York City	223
Niagara Falls	231
Poughkeepsie	99
Queens Borough	223
Richmond Borough	223
Rochester	200
Rome	244
Schenectady	340
Syracuse	258
Troy	308
Utica	245
Watertown	166
Yonkers	434

NO. CAROLINA

Map, Page 158

Town List, Pages 185-189

Class 0

Bakersville	141
Bayboro	161
Boone	233
Burnsville¶	244
Camden¶	27
Columbus	172
Currituck¶	61
Danbury¶	208
Dobson	210
Elizabethtown	16
Gatesville¶	90
Halifax	97
Hayesville	45
Jefferson	9
Kenansville	67
Manteo	62
Newland	10
Robbinsville	91
Sparta	5
Swan Quarter	113
Trenton	123
Wentworth¶	190
Winton	109
Yadkinville	241
Yanceyville¶	31

Class 1

Aberdeen	146
Apex	222
Atlantic	28
Aulander	14
Aurora	11
Baileys	149
Bethel	167
Biscoe	143
Black Mountain	18
Boardman	50
Bolton	51
Bridgeton	55
Brookford	32
Bryson	214
Carthage	147
Cary	223
Coats	103
Columbia	217
Conover	33
Denton	63
Dover	56
East Bend	242
East Kings Mountain	46
East Laurinburg	204
Elm City	239
Four Oaks	117
Franklin	132
Franklinsville	175
Fuquay Springs	224
Hope Mills	59
Huntersville	136
Jackson	155
Jacksonville	156
Jonesboro	125
Jonesville	243
Kenly	118
Landis	195
Lawndale	47
Liberty	176
Lillington	104
Longview	34
Magnolia	68
Marshall	133
Marshville	218
Maysville	124

N. C.—Class 1—Cont'd

Town	Number
Middlesex	150
Morven	6
Mount Gilead	144
Mount Pleasant	22
Murfreesboro	110
Nashville	151
Norlina	229
Old Fort	130
Oriental	162
Pee Dee	180
Pilot Mountain	211
Pineville	137
Pittsboro	40
Polkton	7
Princeville	73
Rhodhiss	24
Richlands	157
Rocky Mount Mills	152
Roseboro	202
Rose Hill	69
Rosman	215
Rowland	183
Saluda	173
Snow Hill	93
Southern Pines	148
Spruce Pine	142
Stanley	81
Sylva	116
Tabor	52
Vanceboro	57
Wallace	70
Walnut Cove	209
Warrenton	230
Waxhaw	219
Weaverville	19
Whitakers	74
Wilkesboro	237
Winterville	168
Zebulon	225

Class 2

Ahoskie	111
Andrews	42
Ayden	169
Belhaven	12
Benson	119
Bessemer City	82
Brevard	216
Burgaw	164
Carrboro	158
Chadbourn	53
Chapel Hill	159
Cherryville	83
China Grove	196
Clayton	120
Clinton	203
Cornelius	138
Dallas	84
Davidson	139
East Lumberton	184
East Spencer	197
Elkin	212
Enfield	98
Fairmont	185
Farmville	170
Forest City	200
Franklinton	79
Fremont	234
Gibsonville	94
Graham	1
Granite Falls	25
Hertford	165
Highland	35
Hillsboro	160
Kernersville	77
La Grange	127
Leaksville	191
Littleton	99
Lonisburg	80
Lowell	85
McAdenville	86
Madison	192
Maiden	36
Marion	131
Maxton	186
Mayodan	193
Mebane	2
Mocksville	66
Mount Holly	87
Mount Olive	235
Murphy	43
North Wilkesboro	238
Norwood	206
Plymouth	231
Raeford	112
Ramseur	178
Randleman	177
Red Springs	187
Robersonville	134
Roper	232
Roxboro	166
Rutherfordton	201
Saint Pauls	188
Scotland Neck	100
Selma	121
Siler City	41
Smithfield	122
Southport	17
Spring Hope	153
Taylorsville	4
Troy	145
Tryon	174
Wake Forest	226
Warsaw	71
Waynesville	106
Weldon	101
Wendell	227
West Hickory	37
Whiteville	54
Williamston	135
Windsor	15

Class 3

Albemarle	207
Asheboro	179
Beaufort	29
Belmont	88
Burlington	3

Bold Face Type Designates County Seat. ★ Designates State Capital. ¶ Designates Unincorporated Place (Shown only when County Seat).

INDEX OF TOWNS AND MAPS—Continued

(Towns Arranged Alphabetically by Population Classes)

Explanation

Class 0—Incorporated Places under 500 Population and Unincorporated Places of All Sizes.
Class 1—Incorporated Places 500 to 1,000 Population. (Printed in Brown on Map).
Class 2—Incorporated Places 1,000 to 2,500 Population. (Printed in Red on Map).

Explanation

Class 3—Incorporated Places 2,500 to 10,000 Population. (Printed in Green on Map).
Class 4—Incorporated Places 10,000 to 25,000 Population. (Printed in Blue on Map).
Class 5—Incorporated Places over 25,000 Population. (Printed in Black on Map).

N. C.—Class 3—Cont'd

Town	Number
Canton	107
Concord	23
Dunn	105
Edenton	44
Elizabeth City	163
Fayetteville	60
Greenville	171
Hamlet	181
Henderson	221
Hendersonville	108
Hickory	38
Kings Mountain	48
Kinston	128
Laurinburg	205
Lenoir	26
Lexington	64
Lincolnton	129
Lumberton	189
Monroe	220
Mooresville	114
Morehead City	30
Morganton	21
Mount Airy	213
Newton	39
Oxford	92
Reidsville	194
Roanoke Rapids	102
Rockingham	182
Sanford	126
Shelby	49
Spencer	198
Statesville	115
Tarboro	75
Thomasville	65
Wadesboro	8
Washington	13

Class 4

Durham	72
Gastonia	89
Goldsboro	236
Greensboro	95
High Point	96
New Bern	58
Raleigh★	228
Rocky Mount	76
Salisbury	199
Wilson	240

Class 5

Asheville	20
Charlotte	140
Wilmington	154
Winston-Salem	78

NORTH DAKOTA

Map, Page 27

Town List, Pages 88-90

Class 0

Amidon	83
Carson	30
Center¶	60
Forman	79
Fort Yates¶	82
Manning¶	20
Medora¶	8
Schafer¶	45
Stanton	49

Class 1

Anamoose	39
Aneta	57
Belfield	85
Beulah	50
Bisbee	92
Bowbells	12
Bowman	11
Cavalier	61
Drake	40
Drayton	62
Edgeley	35
Edmore	68
Fairmount	73
Fessenden	103
Finley	88
Garrison	46
Glenn Ullin	52
Hatton	94
Hazen	51
Hettinger	1
Hope	89
Killdeer	21
Kulm	36
Lakota	58
Leeds	5
Litchville	2
McCluskey	81
McVille	59
Maddock	6
Milnor	80
Minnewaukan	7
Minto	98
Mohall	72
Mott	32
Napoleon	38
Neche	63
New England	33
New Salem	53
Northwood	27
Pembina	64
Portland	95
Ray	105
Richardton	86
Rolla	78
Saint Thomas	65
Stanley	56
Steele	34
Strasburg	23
Streeter	90
Towner	41
Velva	42
Walhalla	66
Washburn	47
Willow City	9

N. D.—Class 1—Cont'd

Town	Number
Wimbledon	3
Wyndmere	74

Class 2

Ashley	43
Beach	26
Bottineau	10
Cando	93
Carrington	25
Casselton	14
Cooperstown	31
Crosby	19
Ellendale	17
Enderlin	70
Hankinson	75
Harvey	104
Hebron	54
Hillsboro	96
Kenmare	101
LaMoure	37
Langdon	16
Larimore	28
Lidgerwood	76
Linton	24
Lisbon	71
Marmarth	84
Mayville	97
New Rockford	22
Oakes	18
Park River	99
Rugby	67
Wilton	48
Wishek	44

Class 3

Bismarck★	13
Devils Lake	69
Dickinson	87
Grafton	100
Jamestown	91
Mandan	55
Valley City	4
Wahpeton	77
Williston	106

Class 4

Fargo	15
Grand Forks	29
Minot	102

OHIO

Map, Page 28

Town List, Pages 91-97

Class 1

Adena	233
Alger	197
Amanda	132
Amelia	60
Andover	14
Ansonia	114
Arlington	194
Arlington Heights	173
Ashley	123
Attica	402
Avon Lake	272
Bainbridge	390
Baltimore	133
Barnhill	438
Basil	134
Bay	88
Beach City	410
Beallsville	323
Belle Center	266
Bellville	384
Belmont	33
Beloit	291
Berlin Heights	126
Beverly	465
Bloomdale	485
Bloomingburg	137
Bloomville	403
Bolivar	439
Botkins	407
Bowerston	204
Bradner	486
Brewster	411
Brooklyn Heights	89
Brook Park	90
Burton	158
Butler	385
Camden	373
Canal Winchester	140
Canfield	292
Centerburg	246
Chesapeake	255
Clarington	324
Coalton	229
Convoy	452
Cortland	431
Creston	470
Cumberland	166
Cuyahoga Heights	91
Cygnet	487
Dalton	471
Deer Park	174
De Graff	267
Dunkirk	198
East Canton	412
East Linden	141
East View	92
Edgerton	478
Edon	479
Elida	6
Elmore	344
Fairview	93
Fayette	152
Felicity	61
Frankfort	391
Frazeysburg	336
Freeport	205
Freeport	488
Genoa	345
Gnadenhutten	440
Grafton	273

OHIO—Class 1—Cont'd

Town	Number
Grand Rapids	489
Greenspring	404
Greenwich	223
Grove City	142
Groveport	143
Grover Hill	349
Hamden	457
Hamler	210
Hanging Rock	256
Hebron	260
Holloway	34
Hopedale	206
Jackson Center	408
Jeffersonville	138
Jewett	207
Johnstown	261
Junction City	353
Kalida	378
Kelleys Island	127
Killbuck	221
Kingston	392
Lagrange	274
Lakeview	268
Larue	299
Leesburg	215
Lexington	386
Liberty Center	211
Lore City	167
Lowell	466
Lynchburg	216
McDonald	432
McGuffey	199
Macedonia	423
Madeira	175
Madison	249
Magnolia	413
Malta	332
Malvern	51
Mantua	368
Mason	459
Mendon	310
Mentor	250
Middlefield	159
Middlepoint	453
Milan	128
Milford Center	449
Mineral City	441
Mogadore	369
Morrow	460
Mount Orab	43
Mount Pleasant	234
Mount Victory	200
Nevada	496
New Concord	357
New Holland	362
New Knoxville	27
New Madison	115
New Matamoras	467
New Paris	374
Newtown	176
New Vienna	68
New Washington	84
North Bend	177
Northfield	424
North Kingsville	15
North Lewisburg	53
North Randall	94
Ohio City	454
Pandora	379
Pataskala	262
Payne	350
Pemberville	490
Peninsula	425
Perrysville	11
Piketon	366
Pioneer	480
Pleasant City	168
Pleasant Hill	316
Poland	293
Prairie Depot	488
Proctorville	257
Prospect	300
Quaker City	169
Rendville	354
Roscoe	81
Rutland	307
Saint Henry	311
Santoy	355
Sardinia	44
Scio	208
Seaman	1
Senecaville	170
Seville	302
Sharonville	178
Sherwood	120
Silverton	179
Smithfield	235
South Amherst	275
South Lebanon	461
South Webster	398
Spencer	303
Strasburg	442
Stratton	236
Sugar Creek	443
Sunbury	124
Sycamore	497
Trenton	47
Trimble	20
Upper Arlington	144
Walbridge	491
Washingtonville	72
Waterville	282
Waynesburg	414
Waynesfield	28
Waynesville	462
West Alexandria	375
West Lafayette	82
West Mansfield	269
Weston	492
West Salem	472
West Union	2
West Unity	481
Whitehouse	283
Williamsburg	62
Williamsport	363
Willshire	455
Winchester	3
Woodville	394

OHIO—Class 1—Cont'd

Town	Number
Worthington	145

Class 2

Ada	201
Addyston	180
Amherst	276
Amsterdam	237
Antwerp	351
Arcanum	116
Archbold	153
Ashville	364
Avon	277
Batavia	63
Belle Valley	342
Belpre	468
Bergholz	238
Bethel	64
Bethesda	35
Bexley	146
Blanchester	69
Bluffton	7
Bradford	317
Bratenahl	95
Bremen	135
Brilliant	239
Brookville	327
Buchtel	21
Cadiz	209
Caldwell	343
Canal Fulton	415
Cardington	334
Carey	498
Carrollton	52
Cedarville	161
Chagrin Falls	96
Chardon	160
Chauncey	22
Cleves	181
Coal Grove	258
Coldwater	312
Columbiana	73
Columbus Grove	380
Continental	381
Corning	356
Covington	318
Delta	154
Deshler	212
Dillonvale	240
Dover	97
Doylestown	473
Dresden	338
East Columbus	147
Flushing	36
Forest	202
Fort Recovery	313
Fredericktown	247
Garrettsville	370
Georgetown	45
Germantown	326
Gibsonburg	395
Glendale	182
Grandview Heights	148
Granville	263
Grover	241
Harrison	183
Hicksville	121
Holgate	213
Hudson	426
Huron	129
Independence	98
Jacksonville	23
Jamestown	162
Jefferson	16
Leipsic	382
Lewisburg	376
Linden Heights	149
Lodi	304
Loudonville	12
Louisville	416
Loveland	65
Lowellville	294
McArthur	458
McComb	195
McConnelsville	333
Manchester	4
Maple Heights	99
Marblehead	346
Mechanicsburg	54
Milford	66
Millersburg	222
Minerva	417
Minster	29
Monroeville	224
Mount Gilead	335
Mount Healthy	184
Mount Sterling	287
Murray City	219
Navarre	418
New Bremen	30
New Carlisle	57
New London	225
New Richmond	67
New Straitsville	357
Newton Falls	433
North Baltimore	493
North Canton	419
North College Hill	185
North Olmsted	100
Oak Harbor	347
Oak Hill	230
Oakwood	328
Osborn	163
Ottawa	383
Oxford	48
Paulding	352
Peebles	5
Perrysburg	494
Plain City	288
Plymouth	387
Richwood	450
Ripley	46
Rittman	474
Rockford	314
Rocky River	101
Roseville	339
Sabina	70
Saint Clairsville	37
Saint Paris	55

OHIO—Class 2—Cont'd

Town	Number
Sciotoville	399
Shaker Heights	102
Shawnee	358
Shreve	475
Somerset	359
South Charleston	58
South Euclid	103
South Zanesville	340
Spencerville	8
Stryker	482
Swanton	155
Sylvania	284
Tippecanoe City	319
Union City	117
Utica	264
Vermilion	130
Versailles	118
Waverly	367
Wellington	278
West Carrollton	329
Westerville	150
West Jefferson	289
West Liberty	270
West Milton	320
Wickliffe	251
Woodsfield	325
Wyoming	186
Yellow Springs	164
Yorkville	242

Class 3

Ashland	13
Athens	24
Barnesville	38
Bedford	104
Bellefontaine	271
Bellevue	226
Berea	105
Bowling Green	495
Bridgeport	39
Bryan	483
Byesville	171
Celina	315
Cheviot	187
Circleville	365
Clyde	396
Conneaut	17
Crestline	85
Crooksville	360
Defiance	122
Delaware	126
Delphos	9
Dennison	444
Dover	445
East Palestine	74
Eaton	377
Elmwood Place	188
Euclid	106
Fairport Harbor	252
Fostoria	405
Franklin	464
Galion	86
Gallipolis	157
Garfield Heights	107
Geneva	18
Girard	434
Glouster	25
Greenfield	217
Greenville	119
Hillsboro	218
Hubbard	435
Jackson	231
Kent	371
Kenton	203
Lebanon	463
Leetonia	75
Lisbon	76
Lockland	189
Logan	220
London	290
Marysville	451
Maumee	285
Medina	305
Miamisburg	330
Middleport	308
Mingo Junction	243
Montpelier	484
Mount Vernon	248
Napoleon	214
Nelsonville	26
New Boston	400
Newburgh Heights	108
New Comerstown	446
New Lexington	361
Norwalk	227
Oberlin	279
Orrville	476
Painesville	253
Pomeroy	309
Port Clinton	348
Ravenna	372
Reading	190
Saint Bernard	191
Saint Marys	31
Salineville	77
Sebring	295
Shadyside	40
Shelby	388
Sidney	409
Struthers	296
Toronto	244
Troy	321
Uhrichsville	447
Upper Sandusky	499
Urbana	56
Van Wert	456
Wadsworth	306
Wapakoneta	32
Washington Court House	139
Wauseon	156
Wellston	232
Wellsville	78
West Park	109
Willard	228
Willoughby	254
Wilmington	71
Wooster	477

OHIO—Class 3—Cont'd

Town	Number
Xenia	165

Class 4

Alliance	420
Ashtabula	19
Barberton	427
Bellaire	41
Bucyrus	87
Cambridge	172
Chillicothe	393
Cleveland Heights	110
Coshocton	83
Cuyahoga Falls	428
East Liverpool	79
East Youngstown	297
Elyria	280
Findlay	196
Fremont	397
Ironton	259
Kenmore	429
Lancaster	136
Marietta	469
Martins Ferry	42
Massillon	421
Middletown	49
New Philadelphia	448
Niles	436
Norwood	192
Piqua	322
Salem	80
Sandusky	131
Tiffin	406

Class 5

Akron	430
Canton	422
Cincinnati	193
Cleveland	111
Columbus★	151
Dayton	331
East Cleveland	112
Hamilton	60
Lakewood	113
Lima	10
Lorain	281
Mansfield	389
Marion	301
Newark	265
Portsmouth	401
Springfield	59
Steubenville	245
Toledo	286
Warren	437
Youngstown	298
Zanesville	341

OKLAHOMA

Map, Page 29

Town List, Pages 98-102

Class 0

Arapaho	59
Arnett	67
Boise City¶	39
Buffalo	88
Cheyenne	224
Jay¶	64
Taloga	66

Class 1

Achille	16
Alderson	204
Apache	22
Beaver City	7
Bennington	17
Billings	163
Blanchard	141
Bokchito	18
Bokoshe	125
Bromide	105
Byars	142
Calvin	92
Canton	12
Carmen	3
Chattanooga	45
Choteau	152
Crescent	138
Crowder	205
Custer City	60
Delaware	165
Dustin	93
East Duke	96
Eldorado	97
Erick	9
Fairland	189
Forgan	8
Fort Cobb	23
Fort Towson	35
Francis	213
Gage	68
Gotebo	118
Granite	85
Grove	65
Hastings	100
Helena	4
Hinton	24
Hooker	236
Howe	126
Hydro	25
Jennings	196
Kaw City	111
Kingston	150
Konowa	227
Lamont	82
Lexington	40
Locust Grove	153
Lone Wolf	119
Luther	171
McLoud	219
Mannsville	106
Maud	218
Maysville	73
Meeker	133
Mill Creek	107
Minco	78
Mooreland	260

Bold Face Type Designates County Seat. ★ Designates State Capital. ¶ Designates Unincorporated Place (Shown only when County Seat.)

INDEX OF TOWNS AND MAPS—Continued

(Towns Arranged Alphabetically by Population Classes)

Explanation

Class 0—Incorporated Places under 500 Population and Unincorporated Places of All Sizes.
Class 1—Incorporated Places 500 to 1,000 Population. (Printed in Brown on Map).
Class 2—Incorporated Places 1,000 to 2,500 Population. (Printed in Red on Map).

Explanation

Class 3—Incorporated Places 2,500 to 10,000 Population. (Printed in Green on Map).
Class 4—Incorporated Places 10,000 to 25,000 Population. (Printed in Blue on Map).
Class 5—Incorporated Places over 25,000 Population. (Printed in Black on Map).

OKLA.—Class 1—Cont'd

Town	Number
Mountain View	120
Muldrow	230
Olustee	98
Osage City	181
Paden	167
Panama	127
Perkins	200
Pershing	182
Phillips	42
Pittsburg	206
Pond Creek	83
Porter	250
Porum	157
Ralston	197
Ramona	253
Ravia	108
Red Fork	242
Red Oak	123
Rush Springs	79
Seminole	228
Sentinel	256
Soper	36
Sterrett	19
Stonewall	214
Stratford	74
Taft	158
Talihina	128
Tamaha	89
Temple	47
Terral	101
Texhoma	237
Tipton	239
Tuttle	80
Valliant	144
Wanette	220
Weleh	50
Wellston	134
Westville	1
Wister	129

Class 2

Afton	190
Allen	215
Antlers	223
Atoka	6
Avant	183
Beggs	175
Bigheart	184
Bixby	243
Boley	168
Boswell	37
Boynton	159
Britton	172
Broken Arrow	244
Broken Bow	145
Caddo	20
Carnegie	26
Cement	27
Chandler	135
Checotah	147
Chelsea	225
Cherokee	5
Comanche	233
Cordell	257
Covington	70
Coweta	251
Davis	155
Devol	48
Dewar	176
Dewey	254
Edmond	173
Eufaula	148
Fairfax	185
Fairview	149
Fort Gibson	160
Garber City	71
Geary	13
Grandfield	240
Guymon	238
Haileyville	207
Haskell	161
Healdton	31
Heavener	130
Hennessey	116
Hollis	87
Jenks	245
Kiefer	52
Kingfisher	117
Kiowa	208
Krebs	209
Kusa	177
Lehigh	43
Lindsay	75
McCurtain	90
Marietta	140
Marlow	234
Medford	84
Morris	178
Mounds	53
Oilton	54
O'Keene	14
Okemah	169
Pawnee	198
Prague	136
Pryor	154
Pryor Creek	154
Quapaw	191
Quinton	210
Ringling	102
Roff	216
Ryan	103
Sallisaw	231
Sayre	10
Shamrock	55
Shattuck	69
Skiatook	246
Snyder	121
Spiro	131
Stigler	91
Stillwell	2
Stroud	137
Tahlequah	34
Tecumseh	221
Thomas	61
Tishomingo	109
Tonkawa	112
Vian	232
Wapanucka	110

OKLA.—Class 2—Cont'd

Town	Number
Watonga	15
Waynoka	258
Weatherford	62
Weleetka	170
Wetumka	94
Wewoka	229
Wilburton	124
Wilson	32
Wynnewood	76
Yukon	29

Class 3

Ada	217
Altus	99
Alva	259
Anadarko	28
Blackwell	113
Bristow	56
Cardin	192
Claremore	226
Cleveland	199
Clinton	63
Coalgate	44
Collinsville	247
Commerce	193
Cushing	201
Drumright	57
Duncan	235
Durant	21
Elk City	11
El Reno	30
Frederick	241
Hartshorne	211
Henryetta	179
Hobart	122
Holdenville	95
Hominy	186
Hugo	38
Idabel	146
Lawton	46
Madill	151
Mangum	86
Miami	194
Newkirk	114
Norman	41
Nowata	166
Pauls Valley	77
Pawhuska	187
Perry	164
Picher	195
Ponca City	115
Poteau	132
Purcell	143
Sand Springs	248
Stillwater	202
Sulphur	156
Vinita	51
Wagoner	252
Walters	49
Wanrika	104
Woodward	261
Wynona	188
Yale	203

Class 4

Ardmore	33
Bartlesville	255
Chickasha	81
Enid	72
Guthrie	139
McAlester	212
Okmulgee	180
Sapulpa	58
Shawnee	222

Class 5

Muskogee	162
Oklahoma City★	174
Tulsa	249

OREGON

Map, Page 219

Town List, Pages 238-239

Class 0

Canyon City	36
Gold Beach¶	25
Jacksonville	40
Madras	44
Moro	73

Class 1

Amity	97
Arlington	34
Athena	77
Bay City	75
Beaverton	93
Brownsville	54
Canby	6
Carlton	98
Central Point	41
Drain	28
Dufur	91
Echo	78
Falls City	70
Fossil	96
Freewater	79
Glendale	29
Haines	1
Hammond	12
Harrisburg	55
Hermiston	80
Huntington	2
Joseph	88
Junction City	48
Monmouth	69
Mount Angel	61
Myrtle Point	19
Newport	52
North Powder	84
Nyssa	58
Oakland	30
Philomath	4
Prairie City	37
Redmond	26
Reedsport	31

ORE.—Class 1—Cont'd

Town	Number
Sheridan	99
Stayton	62
Sutherlin	32
Toledo	53
Vale	59
Wallowa	89
Warrenton	13
Wasco	74
Weston	81

Class 2

Bandon	20
Burns	38
Clatskanie	16
Condon	35
Coquille	21
Cottage Grove	49
Elgin	85
Enterprise	90
Forest Grove	94
Gladstone	7
Gresham	67
Heppner	66
Hillsboro	95
Independence	71
Lakeview	47
Lebanon	56
Milton	82
Milwaukie	8
Ontario	60
Oswego	9
Prineville	24
Rainier	17
Saint Helens	18
Seaside	14
Silverton	63
Springfield	50
Tillamook	76
Union	86
West Linn	10
Woodburn	64

Class 3

Albany	57
Ashland	42
Baker	3
Bend	27
Corvallis	5
Dallas	72
Grants Pass	45
Hood River	39
Klamath Falls	46
La Grande	87
McMinnville	100
Marshfield	22
Medford	43
Newberg	101
North Bend	23
Oregon City	11
Pendleton	83
Roseburg	33
The Dalles	92

Class 4

Astoria	15
Eugene	51
Salem★	65

Class 5

Portland	68

PENNSYLVANIA

Map, Pages 122-123

Town List, Pages 144-150

Class 0

Laporte	600

Class 1

Adamstown	394
Akron	395
Arona	659
Atglen	208
Auburn	560
Avondale	209
Baden	84
Beavertown	585
Bechtelsville	105
Beech Creek	241
Benton	248
Biglerville	1
Bloomfield	548
Bolivar	660
Bowmanstown	188
Brisbin	228
Broad Top City	349
Bruin	154
Centre Hall	199
Cherrytree	356
Chester Hill	229
Chicora	156
Christiana	396
Clarendon	626
Coal Center	630
Cochranton	254
Collegeville	498
Conneautville	255
Coopersburg	423
Courtdale	432
Cranesville	313
Creekside	357
Dallas	433
Dalton	376
Dauphin	273
Dawson	323
Delta	697
Dillsburg	698
Dover	699
Du Boistown	467
Dunlevy	631
Dushore	601
East Bangor	519
East Berlin	2
East Rochester	85
East Waynesburg	345
Edenburg	221

PENN.—Class 1—Cont'd

Town	Number
Edinboro	314
Elco	632
Factoryville	693
Finleyville	633
Garrett	588
Gaysport	122
Glendon	520
Grampian	230
Gratz	274
Great Bend	602
Greensboro	346
Halifax	275
Harmony	155
Hatfield	499
Hawthorn	222
Herndon	537
Honeybrook	210
Hopewell	100
Howard	200
Hyde Park	661
Jamestown	483
Jefferson	700
Johnetta	73
Jonestown	417
Knoxville	610
Koppel	86
Lanesboro	603
Laurel Run	434
Lawrenceville	611
Lewis Run	476
Lewisville	555
Liberty	7
Liverpool	546
Lorain	162
McConnellsburg	344
Macungie	424
Mahaffey	231
Manchester	701
Manorville	74
Mapleton	350
Martinsburg	123
Meshoppen	694
Middleburg	586
Middleport	561
Midway	634
Mifflin	373
Milesburg	201
Milford	553
Millerstown	547
Millerstown	156
Millheim	202
Millville	249
Mont Alto	339
Moscow	377
Mountville	397
Mount Wolf	702
New Alexandria	662
New Bloomfield	548
New Florence	663
New Freedom	703
New Milford	604
New Oxford	3
New Salem	664
New Wilmington	411
Nicholson	695
North Irwin	665
Orbisonia	351
Osceola	612
Parryville	189
Paxtang	276
Petersburg	352
Picture Rocks	468
Pleasantville	620
Plumville	358
Portland	521
Port Royal	374
Quarryville	398
Red Hill	500
Rices Landing	347
Richland	418
Richlandtown	139
Riegelsville	140
Ringtown	562
Rockhill	353
Rouseville	621
Rural Valley	75
Rutledge	288
Saegerstown	256
Salisbury	589
Sandy Lake	484
Sankertown	163
Seward	666
Shiremanstown	262
Shrewsbury	704
Sligo	223
Slippery Rock	157
Smithfield	324
Smithton	667
Snow Shoe	203
South Langhorne	141
South New Castle	412
South Philipsburg	204
Springboro	257
Stewartstown	705
Stockdale	635
Strasburg	399
Summerhill	164
Suterville	668
Terre Hill	400
Tionesta	338
Tullytown	143
Tunnelhill	165
Trumbauersville	142
Wampum	413
Waterford	315
Waymart	656
Weissport	190
Wernersville	106
West Elizabeth	8
West Kittanning	76
Westover	232
West Telford	501
Windsor	706
Wormleysburg	263
Wyalusing	132
Yatesville	435
Yoe	707
York Haven	708

PENNSYLVANIA—Cont'd Class 2

Town	Number
Albion	316
Aldan	289
Austin	556
Avis	242
Avonmore	669
Bath	522
Beaver Meadow	191
Bedford	101
Bellevernon	325
Ben Avon	9
Berlin	590
Bessemer	414
Big Run	365
Blossburg	613
Boswell	591
Brentwood	10
Bridgewater	87
Brockwayville	366
Brownstown	166
Burgettstown	636
California	637
Cambridge Springs	258
Camphill	264
Canton	133
Carrolltown	167
Castle Shannon	11
Catawissa	250
Central City	592
Centralia	251
Chalfant	12
Clarks Summit	378
Claysville	638
Coalport	233
Cokeburg	639
Colwyn	290
Confluence	593
Conway	88
Cresson	168
Cressona	563
Dallastown	709
Dayton	77
Denver	401
Dravosburg	13
Dunbar	326
Duncannon	549
Duncansville	124
East Brady	224
East Greenville	502
East Lansdowne	291
East McKeesport	14
East Vandergrift	670
East Washington	640
Ebensburg	169
Edgeworth	15
Eldred	477
Elizabethville	277
Elkland	614
Emlenton	622
Emsworth	16
Evansburg	158
Everett	102
Everson	327
Fairchance	328
Falls Creek	367
Fayette City	329
Ferndale	170
Fleetwood	107
Flemington	243
Fountain Hill	425
Freemansburg	523
Girard	317
Glen Campbell	359
Glenfield	17
Glenolden	292
Glen Rock	710
Gordon	564
Green Castle	340
Greentree	18
Hallstead	605
Hastings	171
Hatboro	503
Hawley	657
Hays	19
Heidelburg	20
Highspire	278
Homer City	360
Hooversville	594
Houston	641
Houtzdale	234
Hughestown	436
Hughesville	469
Hyndman	103
Irvona	235
Kennett Square	211
Langhorne	144
Lebanon Independent	419
Leetsdale	21
Lemoyne	265
Ligonier	671
Lilly	172
Linesville	259
Littlestown	4
McSherrystown	5
Malvern	212
Manor	672
Mansfield	615
Marianna	642
Marietta	402
Marion Heights	538
Mars	159
Marysville	550
Masontown	330
Matamoras	554
Mercer	485
Mercersburg	341
Mifflinburg	618
Mifflintown	375
Mill Hall	244
Mohnton	108
Montgomery	470
Montoursville	471
Montrose	606
Morton	293
Mount Holly Springs	266
Mount Jewett	478
Mount Joy	403
Mount Penn	109

PENN.—Class 2—Cont'd

Town	Number
Muney	472
Myerstown	420
Nescopeck	437
New Bethlehem	225
New Cumberland	267
New Eagle	643
New Holland	404
New Hope	145
Newport	551
Newtown	146
Newville	268
North Catasauqua	524
North Charleroi	644
North Clairton	22
North York	711
North Wales	504
Norwood	294
Oakdale	23
Oakland	607
Orwigsburg	565
Overbrook	24
Oxford	213
Paint	595
Palo Alto	566
Parkers City	78
Penbrook	279
Penn	673
Pennsburg	505
Pine Grove	567
Point Marion	331
Port Allegany	479
Pringle	438
Ramey	236
Ridley Park	295
Rimersburg	226
Roaring Spring	125
Robesonia	110
Rockledge	506
Rockwood	596
Roscoe	645
Roseto	525
Royalton	280
Saltsburg	361
Saxton	104
Scalp Level	173
Selinsgrove	587
Sellersville	147
Sharon Hill	296
Shickshinny	439
Shillington	111
Shingle House	557
Sinking Spring	112
Smethport	480
South Connellsville	332
South Greensburg	674
South Renovo	245
South Waverly	134
Spring Grove	712
State College	205
Stoneboro	486
Summerville	368
Swarthmore	297
Tidioute	627
Topton	113
Tower City	568
Trainer	298
Tremont	569
Troy	135
Tunkhannock	696
Upland	299
Vanderbilt	333
Vandling	379
Versailles	25
Vintondale	174
Wall	26
Walnutport	526
Warrior Run	440
Watsontown	539
Weatherly	192
Wesleyville	318
West Brownsville	646
West Conshohocken	507
West Easton	527
West Fairview	269
Westfield	616
West Grove	214
West Middlesex	487
Westmont	175
West Wyoming	441
Wheatland	488
Whitaker	27
White Haven	442
Williamsburg	126
Wind Gap	528
Womelsdorf	114
Wrightsville	713
Wyomissing	115
Yardley	148
Yeadon	300
Youngsville	628
Youngwood	675
Zelienople	160

Class 3

Aliquippa	89
Ambler	508
Apollo	79
Archbald	380
Arnold	676
Ashland	570
Ashley	443
Aspinwall	28
Athens	136
Avalon	29
Avoca	444
Bangor	529
Barnesboro	176
Beaver	90
Bellefonte	206
Bellevue	30
Bellwood	127
Bentleyville	647
Birdsboro	116
Blairsville	362
Blakely	381
Bloomsburg	252
Boyertown	117
Brackenridge	31

Bold Face Type Designates County Seat. ★ Designates State Capital. ¶ Designates Unincorporated Place (Shown only when County Seat.)

INDEX OF TOWNS AND MAPS—Continued

(Towns Arranged Alphabetically by Population Classes)

Explanation

Class 0—Incorporated Places under 500 Population and Unincorporated Places of All Sizes.
Class 1—Incorporated Places 500 to 1,000 Population. (Printed in Brown on Map).
Class 2—Incorporated Places 1,000 to 2,500 Population. (Printed in Red on Map).

Explanation

Class 3—Incorporated Places 2,500 to 10,000 Population. (Printed in Green on Map).
Class 4—Incorporated Places 10,000 to 25,000 Population. (Printed in Blue on Map).
Class 5—Incorporated Places over 25,000 Population. (Printed in Black on Map).

PENN.—Class 3—Cont'd

Town	Number
Bridgeport	509
Bridgeville	32
Brookville	369
Brownsville	334
Burnham	494
Catasauqua	426
Centerville	648
Clairton	33
Clarion	227
Clearfield	238
Clifton Heights	301
Clymer	363
Coaldale	571
College Hill	91
Collingdale	302
Conshohocken	510
Coplay	427
Coraopolis	34
Corry	319
Coudersport	558
Crafton	35
Curwensville	237
Dale	177
Danville	518
Darby	303
Derry	677
Dormont	36
Dorranceton	445
Downington	215
Doylestown	149
Dupont	446
Duryea	447
East Conemaugh	178
East Mauch Chunk	193
East Pittsburgh	37
East Stroudsburg	496
Eddystone	304
Edgewood	38
Edwardsville	448
Elizabeth	39
Elizabethtown	405
Ellsworth	649
Ellwood City	415
Emaus	428
Emporium	187
Ephrata	406
Etna	40
Exeter	449
Export	678
Ford City	80
Forest City	608
Forty Fort	450
Frackville	572
Franklin	623
Franklin	179
Freedom	92
Freeland	451
Freeport	81
Galeton	559
Gallitzin	180
Gettysburg	6
Gilberton	573
Girardville	574
Glassport	41
Greenville	489
Grove City	490
Hamburg	118
Hanover	714
Hellertown	530
Hollidaysburg	128
Honesdale	658
Hummelstown	281
Huntingdon	354
Indiana	364
Ingram	42
Irwin	679
Jenkintown	511
Jermyn	382
Jersey Shore	473
Johnsonburg	310
Juniata	129
Kane	481
Kingston	452
Kittanning	82
Knoxville	43
Kulpmont	540
Kutztown	119
Lansdale	512
Lansdowne	305
Lansford	194
Larksville	453
Latrobe	680
Leechburg	83
Lehighton	195
Lewisburg	619
Lewistown	495
Lititz	407
Lock Haven	246
Luzerne	454
Lykens	282
McAdoo	575
McDonald	650
Manheim	408
Marcus Hook	306
Manch Chunk	196
Mayfield	383
Mechanicsburg	270
Media	307
Meyersdale	597
Middletown	283
Midland	93
Millersburg	284
Millvale	44
Milton	541
Miners Mills	455
Minersville	576
Monaca	94
Monongahela City	651
Moosic	384
Morrisville	150
Mount Oliver	45
Mount Pleasant	681
Mount Union	355
Munhall	46
Nanty Glo	181
Narberth	513
Nazareth	531
New Brighton	95

PENN.—Class 3—Cont'd

Town	Number
New Philadelphia	577
Northampton	532
Northampton Heights	533
North Bellevernon	682
North East	320
Northumberland	542
Oakmont	47
Osceola	239
Palmerton	197
Palmyra	421
Parkesburg	216
Parnassus	683
Parsons	456
Patton	182
Pen Argyl	534
Perkasie	151
Philipsburg	207
Pitcairn	48
Polk	624
Portage	183
Port Carbon	578
Port Vue	49
Prospect Park	308
Quakertown	152
Rankin	50
Red Lion	715
Renovo	247
Reynoldsville	370
Ridgway	311
Rochester	96
Royersford	514
Saint Clair	51
Saint Clair	579
Saint Marys	312
Sayre	137
Schuylkill Haven	580
Scottdale	684
Sewickley	52
Sharpsburg	53
Sharpsville	491
Shippensburg	271
Slatington	429
Somerset	598
Souderton	515
South Allentown	430
South Brownsville	335
South Fork	184
Southwest Greensburg	685
South Williamsport	474
Spangler	185
Spring City	217
Springdale	54
Stroudsburg	497
Sugar Notch	457
Summit Hill	198
Susquehanna Depot	609
Swoyersville	458
Sykesville	371
Tarentum	55
Taylor	385
Throop	386
Titusville	260
Towanda	138
Trafford	686
Turtle Creek	56
Tyrone	130
Union City	321
Vandergrift	687
Verona	57
Waynesboro	342
Waynesburg	348
Wellsboro	617
West Hazleton	459
West Homestead	58
West Newton	688
West Pittston	460
West Reading	120
Westview	59
West York	716
Williamstown	285
Wilmerding	60
Wilson	61
Windber	599
Winton	387
Wyoming	461

Class 4

Town	Number
Ambridge	97
Beaver Falls	98
Berwick	253
Braddock	62
Bradford	482
Bristol	153
Butler	161
Canonsburg	652
Carbondale	388
Carlisle	272
Carnegie	63
Carrick	64
Chambersburg	343
Charleroi	653
Coatesville	218
Columbia	409
Connellsville	336
Dickson City	389
Donora	654
Du Bois	240
Dunmore	390
Duquesne	65
Farrell	492
Greensburg	689
Homestead	66
Jeannette	690
Lebanon	422
McKees Rocks	67
Mahanoy City	581
Meadville	261
Monessen	691
Mount Carmel	543
Nanticoke	462
New Kensington	692
North Braddock	68
Oil City	625
Old Forge	391
Olyphant	392
Phoenixville	219
Pittston	463
Plymouth	464

PENN.—Class 4—Cont'd

Town	Number
Pottstown	516
Pottsville	582
Punxsutawney	372
Shamokin	544
Sharon	493
Shenandoah	583
Steelton	286
Sunbury	545
Swissvale	69
Tamaqua	584
Uniontown	337
Warren	629
Washington	655
West Chester	220
Wilkinsburg	70
Woodlawn	99

Class 5

Town	Number
Allentown	431
Altoona	131
Bethlehem	535
Chester	309
Easton	536
Erie	322
Harrisburg★	287
Hazleton	465
Johnstown	186
Lancaster	410
McKeesport	71
New Castle	411
Norristown	517
Philadelphia	552
Pittsburgh	72
Reading	121
Scranton	393
Wilkes-Barre	466
Williamsport	475
York	717

RHODE ISLAND

Map, Page 124

Town List, Page 151

Class 1

Town	Number
Charlestown	31
Foster	15
Kingston	32
Narragansett (Pier)	33

Class 2

Town	Number
Exeter	34
Glocester	16
Hopkinton	35
Jamestown	8
Little Compton	9
Middletown	10
New Shoreham	11
Richmond	36

Class 3

Town	Number
Barrington	1
Burrillville	17
Coventry	4
East Greenwich	5
Johnston	18
Lincoln	19
North Kingstown	37
North Providence	20
North Smithfield	21
Portsmouth	12
Scituate	22
Smithfield	23
South Kingstown	38
Tiverton	13
Warren	2
Westerly	39

Class 4

Town	Number
Bristol	3
Central Falls	24
Cumberland	25
East Providence	26
Warwick	6
West Warwick	7

Class 5

Town	Number
Cranston	27
Newport	14
Pawtucket	28
Providence★	29
Woonsocket	30

SO. CAROLINA

Map, Page 159

Town List, Pages 190-192

Class 0

Town	Number
Moncks Corner	22
Ridgeland	65

Class 1

Town	Number
Arden	104
Bowman	93
Brunson	59
Calhoun Falls	1
Cameron	23
Cayce	75
Central	100
Chesnee	109
Chesterfield	31
Cross Hill	70
Due West	2
Elloree	94
Fairfax	7
Greeleyville	119
Hampton	60
Heath Springs	68
Holly Hill	95
Inman	110
Iva	9
Lamar	37
Landrum	111
Lexington	76

S. C.—Class 1—Cont'd

Town	Number
Loris	63
Lynchburg	73
Maryville	25
Mayesville	115
Ninety Six	57
North	96
Olar	15
Pageland	32
Pickens	101
Prosperity	87
Ridge Spring	107
Simpsonville	52
Springfield	97
Summerton	34
Swansea	77
Wagener	4
West Greenville	53
Williston	18

Class 2

Town	Number
Allendale	8
Andrews	50
Bamberg	16
Barnwell	19
Belton	10
Bishopville	74
Blacksburg	28
Blackville	20
Branchville	98
Brookland	78
Cllo	84
Clover	121
Conway	64
Cowpens	112
Denmark	17
Dillon	40
Edgefield	44
Estill	61
Fort Mill	122
Fountain Inn	54
Greer	55
Honea Path	11
Johnston	45
Jonesville	117
Kershaw	66
Kingstree	120
Lake City	47
Latta	41
Leesville	79
Liberty	102
McColl	85
McCormick	81
Manning	35
Mount Pleasant	26
Mullins	82
North Augusta	5
Pendleton	12
Saint George	42
Saint Matthews	24
Saluda	108
Seneca	90
Timmonsville	48
Varnville	62
Walhalla	91
Walterboro	36
Westminster	92
Whitmire	88
Williamston	13
Winnsboro	46
Woodruff	113

Class 3

Town	Number
Abbeville	3
Aiken	6
Batesburg	80
Beaufort	21
Bennettsville	86
Camden	67
Cheraw	33
Chester	30
Clinton	71
Darlington	38
Easley	105
Eau Claire	105
Gaffney	29
Georgetown	51
Greenwood	58
Hartsville	39
Lancaster	69
Laurens	72
Marion	83
Newberry	89
Orangesburg	99
Rock Hill	123
Summerville	43
Sumter	116
Union	118
Yorkville	124

Class 4

Town	Number
Anderson	14
Florence	49
Greenville	56
Spartanburg	114

Class 5

Town	Number
Charleston	27
Columbia★	106

SOUTH DAKOTA

Map, Page 30

Town List, Pages 103-105

Class 0

Town	Number
Bison¶	112
Buffalo¶	63
Dupree	140
Gannvalley¶	20
Hayti	56
Kadoka	72
Martin¶	6
Mound City¶	22
Oacoma	86
Olivet	66
Onida	125

S. D.—Class 0—Cont'd

Town	Number
White River	100

Class 1

Town	Number
Alexandria	61
Alpena	73
Artesian	118
Avon	7
Big Stone	48
Blunt	64
Bonesteel	50
Bowdle	43
Bridgewater	88
Bristol	35
Bryant	57
Burke	51
Canistota	89
Carthage	101
Castlewood	58
Clear Lake	38
Colman	108
Colome	126
Colton	103
Conde	120
Custer	32
Dallas	52
Delmont	41
Doland	121
Egan	109
Elkton	11
Emery	62
Estelline	59
Fairfax	53
Faith	98
Faulkton	47
Fort Pierre	124
Freeman	67
Garretson	104
Gary	39
Geddes	23
Gettysburg	114
Hartford	105
Heela	15
Hurley	128
Ipswich	44
Iroquois	76
Java	136
Jefferson	133
Kimball	18
Lake Andes	24
Langford	95
Leola	93
McIntosh	30
McLaughlin	31
Marion	129
Mellette	122
Menno	68
Montrose	90
Mount Vernon	33
Murdo	75
Philip	55
Plankinton	1
Presho	87
Selby	137
Spencer	91
Springfield	8
Summit	115
Timber Lake	40
Tripp	69
Veblen	96
Viborg	130
Volga	12
Waubay	36
Wessington	3
White	13
White Lake	2
Wilmot	116
Wolsey	4

Class 2

Town	Number
Arlington	77
Armour	42
Belle Fourche	21
Beresford	134
Britton	97
Canton	84
Centerville	131
Chamberlain	19
Clark	27
Deadwood	81
Dell Rapids	106
De Smet	78
Edgemont	45
Elk Point	135
Eureka	94
Flandreau	110
Gregory	54
Groton	16
Highmore	71
Hot Springs	46
Howard	102
Lake Preston	79
Lemmon	113
Lennox	35
Milbank	49
Miller	60
Parker	132
Parkston	70
Platte	25
Salem	92
Scotland	9
Sisseton	117
Spearfish	82
Sturgis	99
Tyndall	10
Wagner	26
Webster	37
Wessington Springs	74
Winner	127
Woonsocket	119

Class 3

Town	Number
Brookings	14
Huron	5
Lead	83
Madison	80
Mitchell	34
Mobridge	138

S. D.—Class 3—Cont'd

Town	Number
Pierre★	65
Rapid City	111
Redfield	123
Vermilion	28
Watertown	29
Yankton	139

Class 4

Town	Number
Aberdeen	17

Class 5

Town	Number
Sioux Falls	107

TENNESSEE

Map, Page 162

Town List, Pages 193-196

Class 0

Town	Number
Altamont	53
Blountville¶	144
Byrdstown	117
Celina	22
Charlotte	33
Dandridge	75
Decatur	103
Decaturville	30
Dover¶	143
Gainesboro	74
Huntsville¶	135
Jamestown¶	39
Linden¶	116
Lynchburg	108
Maynardville¶	153
Pikeville	7
Rutledge¶	51
Sneedville¶	62
Spencer¶	154
Tazewell	21
Wartburg¶	109
Woodbury	14

Class 1

Town	Number
Adams	131
Alamo	26
Alexandria	31
Algood	120
Allens Creek	158
Ashland	19
Baxter	121
Bells	27
Benton	118
Big Sandy	5
Bluff City	145
Bradford	42
Butler	77
Camden	6
Carthage	142
Centerville	70
Clifty	165
Collierville	139
Collinwood	159
Crossville	28
Decherd	40
Eastland	166
Erin	71
Gordonsburg	85
Graysville	124
Green Brier	132
Hohenwald	86
Jacksboro	11
Jasper	97
Jonesboro	156
Kenton	43
Kingston	127
Lafayette	95
Lookout Mountain	56
Lynnville	49
McEwen	72
Madisonville	104
Millington	140
Mountain City	78
Oliver Springs	128
Oneida	136
Orme	98
Petersburg	87
Portland	148
Ravenscroft	167
Ridgely	80
Rutherford	44
Savannah	65
Selmer	94
Sevierville	138
Sharon	161
Smithville	32
Trezevant	15
Trimble	35
Troy	111
Wartrace	3
Watertown	170
Waynesboro¶	160
Whiteville	63

Class 2

Town	Number
Bolivar	64
Clinton	1
Coal Creek	2
Cookeville	122
Copperhill	119
Dayton	125
Dickson	34
Dresden	162
Dunlap	137
Dyer	45
Englewood	91
Greenfield	163
Halls	82
Hartsville	151
Henderson	20
Huntingdon	16
Jefferson City	76
Jellico	12
Lawrenceburg	84
Lexington	68
Livingston	115
Loudon¶	89
McKenzie	17
Manchester	24

Bold Face Type Designates County Seat. ★ Designates State Capital. ¶ Designates Unincorporated Place (Shown only when County Seat.)

INDEX OF TOWNS AND MAPS—Continued

(Towns Arranged Alphabetically by Population Classes)

Explanation

Class 0—Incorporated Places under 500 Population and Unincorporated Places of All Sizes.
Class 1—Incorporated Places 500 to 1,000 Population. (Printed in Brown on Map).
Class 2—Incorporated Places 1,000 to 2,500 Population. (Printed in Red on Map).

Explanation

Class 3—Incorporated Places 2,500 to 10,000 Population. (Printed in Green on Map).
Class 4—Incorporated Places 10,000 to 25,000 Population. (Printed in Blue on Map).
Class 5—Incorporated Places over 25,000 Population. (Printed in Black on Map).

TENN.—Class 2—Cont'd

Town	Number
Milan	46
Monterey	123
Mount Pleasant	101
Newbern	36
North Chattanooga	57
Oakdale	110
Obion	112
Ripley	83
Rogersville	66
Somerville	38
South Fulton	113
South Pittsburg	99
Sparta	168
Spring City	126
Sweetwater	105
Tellico Plains	106
Tiptonville	81
Waverly	73
Winchester	41

Class 3

Alcoa	8
Alton Park	58
Athens	92
Bristol	146
Brownsville	67
Clarksville	107
Cleveland	10
Columbia	102
Covington	150
Dyersburg	37
East Chattanooga	59
Elizabethton	18
Erwin	152
Etowah	93
Fayetteville	88
Franklin	169
Gallatin	149
Greeneville	52
Harriman	129
Humboldt	47
Kingsport	147
La Follette	13
Lebanon	171
Lenoir City	90
Lewisburg	100
McMinnville	155
Martin	164
Maryville	9
Morristown	55
Murfreesboro	134
Newport	23
Paris	69
Pulaski	50
Rockwood	130
Saint Elmo	60
Shelbyville	4
Springfield	133
Tracy City	54
Trenton	48
Tullahoma	25
Union City	114

Class 4

Jackson	96
Johnson City	157

Class 5

Chattanooga	61
Knoxville	79
Memphis	141
Nashville★	29

TEXAS

Map, Pages 160-161
Town List, Pages 197-206

Class 0

Aanahuac¶	63
Andrews¶	3
Aspermont	410
Bandera¶	12
Barstow	445
Batesville¶	478
Benjamin¶	276
Boston¶	31
Chunniag¶	209
Clairemont¶	270
Dickens¶	119
Dimmitt¶	62
Dumas¶	340
Eldorado¶	395
Garden City¶	172
George West¶	305
Guthrie¶	273
Hemphill¶	388
Johnson City¶	24
Kermit¶	465
Leakey¶	373
Lefors¶	177
Lipscomb¶	303
Montague¶	335
Muleshoe¶	11
Olton¶	283
Ozona¶	98
Palo Pinto¶	360
Plains¶	473
Plemons¶	244
Sarita¶	457
Seminole¶	167
Sherwood¶	245
Sierra Blanca¶	235
Silverton	40
Stiles¶	372
Stratford	402
Wheeler¶	450

Class 1

Alpine	39
Anderson¶	191
Anna	75
Archer City	6
Bangs	42
Bellevue	68

TEX.—Class 1—Cont'd

Town	Number
Bells	180
Big Sandy	432
Blooming Grove	346
Bloomington	441
Blossom	280
Bronte	71
Brownfield¶	422
Buffalo	292
Burnet	46
Campbell	236
Canton	437
Carbon	125
Carrizo Springs	121
Carrollton	103
Cement	104
Centerville¶	293
Claude	7
Clyde	51
Coldspring¶	391
Collinsville	181
Como	229
Coolidge	297
Copperas Cove	95
Crawford	311
Crosbyton	99
Cross Plains	52
Cumby	230
Dangerfield	341
Dawson	347
DeKalb	32
Deport	281
Devine	325
Eden	92
Edgewood	438
Emory¶	370
Fairfield¶	163
Farwell¶	365
Flatonia	152
Fort Davis¶	251
Frankston	1
Frisco	76
Frost	348
Gail¶	25
Ganado	247
Garrison	344
Goree	277
Grapevine	413
Gunter	182
Hebbronville¶	254
Hedley	122
Higgins	304
Holland	18
Howe	183
Hughes Springs	59
Hutto	458
Independence Heights	203
Jourdanton	8
Junction¶	272
Karnes City	263
Knox City	278
Kosse	298
Kountze¶	200
Kyle	212
La Porte	204
Lexington	290
Lindale	403
Linden	60
Livingston	367
Lometa	284
Loraine	333
Lovelady	232
McLean	178
Manor	426
Mansfield	414
Marble Falls	47
Matador	343
Mesquite	105
Miami	377
Miles	383
Milford	134
Morgan	26
Mount Calm	223
Mullin	331
Munday	279
Naples	342
Nevada	77
New Boston	33
Niles City	415
Normangee	294
Ochiltree¶	357
Odessa¶	132
Overton	386
Paint Rock¶	93
Palmer	135
Pampa	179
Panhandle	58
Peniel	237
Petrolia	69
Princeton	78
Quinlan	238
Refugio	376
Rice	349
Rising Star	126
Robert Lee¶	72
Robstown	355
Roby	155
Rocksprings¶	133
Round Rock	459
Rule	210
Saint Jo	336
South Groveton	428
Sterling City¶	409
Tahoka	309
Tehuacana	299
Tenaha	399
Texline	101
Thornton	300
Throckmorton	423
Tilden¶	317
Tioga	184
Trenton	147
Valley Mills	27
Van Horn¶	100
Vega¶	358
Venus	256
Waelder	174
Westminster	79
Wylie	80

TEXAS—Cont'd
Class 2

Town	Number
Alba	469
Albany	397
Alice	255
Alto	64
Alvarado	257
Alvin	35
Alvord	466
Angleton	36
Anson	261
Aransas Pass	392
Atlanta	61
Baird	53
Bartlett	460
Bastrop	13
Bellville¶	10
Boerne	269
Brackettville¶	274
Brady	310
Breckenridge	408
Bridgeport	467
Caldwell	44
Calvert	378
Canadian	214
Canyon	371
Carthage	363
Celeste	239
Celina	81
Center	400
Chillicothe	198
Clarendon	123
Clifton	28
Colorado	334
Columbus¶	86
Conroe	339
Cotulla	286
Crowell	159
Decatur	468
Donna	216
Eagle Lake	87
East Mayfield	389
Edinburg	217
Edna¶	248
El Campo	448
Elgin	14
Falfurrias¶	41
Farmersville	82
Ferris	136
Floresville	464
Floydada	157
Forney	266
Fort Stockton	366
Franklin	379
Freeport	37
Garland	106
Gatesville	96
Giddings	291
Gilmer	433
Glen Rose¶	406
Goldthwaite	332
Goliad¶	173
Gonzales	175
Granbury	228
Grand Prairie	107
Grand Saline	439
Grand View	258
Granger	461
Grayburg	201
Groesbeck	301
Groveton	429
Hallettsville	287
Hamilton	196
Hamlin	260
Harlingen	54
Harrisburg	205
Haskell	211
Henderson	387
Hereford	112
Hico	197
Highland Park	108
Hondo¶	326
Hubbard	224
Iowa Park	452
Italy	137
Itasca	225
Jacksboro	246
Jasper¶	249
Kenedy	264
Kerens	350
Kerrville	271
Killeen	19
Kirbyville	250
Ladonia	148
La Grange	153
Lamesa	111
Lampasas	285
Lancaster	109
Leonard	149
Liberty	296
Llano	306
Lockney	158
Lone Oak	240
Lott	144
Luling	48
McGregor	312
Madisonville	318
Mason¶	321
Menard	327
Meridian	29
Merkel	419
Midland	328
Midlothian	138
Mineola	470
Moody	313
Moran	398
Mount Vernon	162
New Castle	475
Newton¶	352
Nixon	176
Nocona	337
Oakwood	295
Olney	474
Paducah	97
Palacios	322
Pearsall	166
Pecos	375
Pharr	218

TEX.—Class 2—Cont'd

Town	Number
Pilot Point	114
Plano	83
Pleasanton	9
Port Lavaca	50
Post	170
Quitman¶	471
Richmond	160
Rockdale	329
Rockport	5
Rockwall	381
Rogers	20
Roscoe	353
Rosebud	145
Rosenberg	161
Rotan	156
Royse City	382
Runge	265
Rusk	65
Sabinal	434
San Augustine	390
Sanderson¶	421
Sanger	115
San Juan	219
San Saba	394
Santa Anna	73
Schulenburg	154
Seymour	16
Shamrock	451
Shiner	288
Sinton	393
Slaton	307
Snyder	396
Somerville	45
Sonora	411
Spur	120
Stanton¶	320
Strawn	361
Timpson	401
Trinity	430
Troupe	404
Tulia	412
Van Alstyne	185
Walnut Springs	30
Weimar	88
Wellington	85
West	314
Wharton	449
Whitesboro	186
Whitewright	187
Whitney	226
Wills Point	440
Winnsboro	472
Winters	384
Wolfe City	241
Woodville¶	431
Wortham	164
Yorktown	117
Zapata¶	477

Class 3

Arlington	416
Athens	215
Ballinger	385
Bay City	323
Beeville	17
Belton	21
Big Spring	234
Bonham	150
Bowie	338
Brenham	446
Brownwood	43
Bryan	38
Burkburnett	453
Cameron	330
Childress	67
Cisco	127
Clarksville	374
Coleman	74
Comanche	90
Commerce	242
Cooper	113
Crockett	233
Cuero	118
Dalhart	102
DeLeon	91
Denton	116
Desdemona	128
Dublin	142
Eagle Pass	324
Eastland	129
Electra	454
Ennis	139
Fredericksburg¶	171
Gainesville	94
Georgetown	462
Gorman	130
Graham	476
Hearne	380
Hempstead¶	444
Hearietta	70
Hillsboro	227
Honey Grove	151
Huntsville	443
Jacksonville	66
Jefferson	319
Kaufman	267
Kingsville	275
Lockhart	49
Longview	190
Lubbock	308
Lufkin	4
McAllen	220
McKinney	84
Magnolia Park	206
Marfa	369
Marlin	146
Mart	315
Memphis	195
Mercedes	221
Mexia	302
Mineral Wells	362
Mission	222
Mount Pleasant	424
Nacogdoches	345
Navasota	192
New Braunfels	89
Orange	359
Polytechnic	417

TEX.—Class 3—Cont'd

Town	Number
Pittsburg	57
Pharview	194
Quanah	199
Riograndé¶	407
San Benito	55
San Diego¶	124
San Marcos	213
Seguin	193
Smithville	15
Sour Lake	202
Stamford	262
Stephenville	143
Sulphur Springs	231
Sweetwater	354
Taylor	463
Teague	165
Terrell	268
Texas City	168
Uvalde	435
Vernon	456
Victoria	442
Waxahachie	140
Weatherford	364
Yoakum	289

Class 4

Abilene	420
Amarillo	368
Brownsville	56
Cleburne	259
Corpus Christi	356
Corsicana	351
Del Rio	436
Denison	188
Greenville	243
Laredo	447
Marshall	208
Palestine	2
Paris	282
Port Arthur	252
Ranger	131
San Angelo	425
Sherman	189
Temple	22
Texarkana	34
Tyler	405

Class 5

Austin★	427
Beaumont	253
Dallas	110
El Paso	141
Fort Worth	418
Galveston	169
Houston	207
San Antonio	23
Waco	316
Wichita Falls	455

UTAH

Map, Page 220
Town List, Pages 240-241

Class 0

Junction	56
Loa	104
Manila¶	29

Class 1

Blanding	64
Castle Dale	35
Centerfield	66
Clarkston	8
Coalville	81
Delta	50
Duchesne	33
Elsinore	76
Emery	36
Enterprise	101
Garland	4
Goshen	88
Green River	37
Hinckley	51
Hyde Park	9
Kamas	82
Kanosh	52
Kaysville	30
Kenilworth	19
Levan	45
Mammoth	46
Mapleton	89
Marysvale	57
Mayfield	67
Midway	99
Minersville	1
Moab	42
Monticello	65
Morgan	55
Newton	10
Ophir	84
Orangeville	38
Paradise	11
Randolph	58
Redmond	77
Salem	90
Santaquin	91
Scipio	53
Scofield	20
Standardville	21
Storrs	22
Tremonton	5
Willard	6
Winter Quarters	23

Class 2

Beaver	2
Bountiful	31
Castlegate	24
Cedar	43
Farmington	32
Ephraim	68
Escalante	40
Fairview	69
Fillmore City	54
Fountain Green	70

UTAH—Class 2—Cont'd

Town	Number
Grantsville	85
Gunnison	71
Heber	100
Helper	25
Hiawatha	26
Huntington	39
Hurricane	102
Hyrum	12
Kanab	49
Lewiston	13
Manti	72
Midvale	59
Milford	3
Monroe	78
Moroni	73
Mount Pleasant	74
Pangnitch	41
Parowan	44
Pleasant Grove	92
Price	27
Providence	14
Richmond	15
Roosevelt	34
Saint George	103
Salina	79
Sandy	60
Smithfield	16
Spring City	75
Sunnyside	28
Vernal	87
Wellsville	17

Class 3

American Fork	93
Bingham Canyon	61
Brigham	7
Eureka	47
Lehi	94
Logan	18
Murray	62
Nephi	48
Park City	83
Payson	95
Richfield	80
Spanish Fork	96
Springville	97
Tooele	86

Class 4

Provo	98

Class 5

Ogden	105
Salt Lake City★	63

VERMONT

Map, Page 125
Town List, Page 152

Class 0

Guildhall¶	16
Hyde Park	23
Manchester	4
Newfane	48
North Hero¶	22

Class 1

Bradford	27
Chester	52
Derby Line	31
Johnson	24
Milton	11
North Bennington	5
Pittsford	36
Proctorsville	53
Readsboro	6
Richmond	12
Stowe	25
Websterville	42
Wells River	28
Wilmington	49

Class 2

Barton	32
Brandon	37
Bristol	1
Chelsea¶	29
Enosburg Falls	18
Essex Junction	13
Fair Haven	38
Graniteville	43
Hardwick	8
Island Pond	17
Ludlow	54
Lyndonville	9
Middlebury	2
Morrisville	26
Northfield	44
North Troy	33
Orleans	34
Poultney	39
Randolph	30
Richford	19
Swanton	20
Vergennes	3
Waterbury	45
Woodstock	55

Class 3

Bellows Falls	50
Benaington	7
Brattleboro	51
Montpelier★	46
Newport	35
Proctor	40
Saint Albans	21
St. Johnsbury	10
Springfield	56
Windsor	57
Winooski	14

Class 4

Barre	47
Burlington	15
Rutland	41

Bold Face Type Designates County Seat. ★Designates State Capital. ¶ Designates Unincorporated Place (Shown only when County Seat.)

INDEX OF TOWNS AND MAPS—Continued

(Towns Arranged Alphabetically by Population Classes)

Explanation

Class 0—Incorporated Places under 500 Population and Unincorporated Places of All Sizes.
Class 1—Incorporated Places 500 to 1,000 Population. (Printed in Brown on Map).
Class 2—Incorporated Places 1,000 to 2,500 Population. (Printed in Red on Map).

Explanation

Class 3—Incorporated Places 2,500 to 10,000 Population (Printed in Green on Map).
Class 4—Incorporated Places 10,000 to 25,000 Population. (Printed in Blue on Map).
Class 5—Incorporated Places over 25,000 Population. (Printed in Black on Map).

VIRGINIA

Map, Page 163

Town List, Pages 207-210

Class 0

Town	Number
Amelia¶	10
Appomattox¶	12
Bland¶	21
Bowling Green	31
Boydton	92
Buckingham	26
Charles City¶	33
Charlotte Courthouse	34
Chesterfield¶	36
Clintwood	41
Courtland	150
Cumberland¶	40
Denbigh¶	169
Dinwiddie¶	42
Eastville	107
Fincastle	22
Floyd	53
Fort Myer Heights¶	13
Gloucester¶	59
Goochland¶	60
Grundy	25
Halifax	67
Hanover¶	69
Heathsville¶	109
Independence¶	61
Isle of Wight¶	74
Jonesville	82
King and Queen¶	77
King George¶	78
King William¶	79
Lancaster¶	81
Lebanon	139
Louisa	86
Lovingston¶	102
Lunenburg¶	87
Madison¶	90
Mathews¶	91
Monterey	73
Montross¶	175
New Kent¶	103
Nottoway¶	110
Palmyra¶	54
Powhatan¶	121
Prince George¶	123
Princess Anne¶	125
Rustburg¶	27
Saluda¶	96
Spotsylvania¶	153
Stafford¶	155
Standardsville¶	65
Stuart	118
Surry¶	156
Sussex¶	159
Tappahannock	47
Warsaw¶	130
Washington	129
Yorktown	185

Class 1

Town	Number
Accomac¶	1
Amherst	11
Boykins	151
Bridgewater	136
Brookneal	28
Buchanan	23
Burkeville	111
Cambria	97
Cedar Bluff	162
Chilhowie	147
Claremont	157
Clarksville	93
Coeburn	177
Drakes Branch	35
Edinburg	142
Elkton	137
Fairfax	48
Gate City	141
Gordonsville	114
Herndon	49
Hillsville¶	32
Honaker	140
Iron Gate	7
Kenbridge	88
Meadow View	171
Mount Jackson	143
New Castle	38
New Market	144
North Tazewell	163
Parksley	2
Pearisburg	57
Pennington Gap	83
Purcellville	84
St. Paul	178
Strasburg	145
Tangier	3
Troutdale	62
Vienna	50
Virginia Beach	126
Wakefield	160
Warm Springs¶	19
Wise¶	179

Class 2

Town	Number
Altavista	29
Appalachia	180
Ashland	70
Basic City	16
Berryville	37
Blacksburg	98
Blackstone	112
Chase City	94
Chatham	119
Chincoteague	4
Christiansburg	99
Colonial Beach	176
Crewe	113
Culpeper	39
Damascus	172
Dendron	158
Emporia	66
Falls Church	51
Franklin	152
Fries	63
Front Royal	168

VA.—Class 2—Cont'd

Town	Number
Galax	64
Gladeville	181
Hopewell	124
Kecoughton	44
Lawrenceville	24
Leesburg	85
Luray	116
Manassas	127
Narrows	58
Onancock	5
Orange	115
Potomac	14
Richlands	164
Rocky Mount	55
Tazewell	165
Saltville	148
Shenandoah	117
Smithfield	75
South Hill	95
Victoria	89
Warrenton	52
Waverly	161
Waynesboro	17
West Point	80
Woodstock	146
Williamsburg	76

Class 3

Town	Number
Abingdon	173
Bedford	20
Big Stone Gap	182
Bristol	174
Buena Vista	134
Cape Charles	108
Clifton Forge	8
Covington	9
Farmville	122
Fredericksburg	154
Graham	166
Hampton	45
Harrisonburg	138
Lexington	135
Marion	149
Martinsville	72
Norton	183
Phoebus	46
Pocahontas	167
Pulaski	128
Radford	100
Salem	131
South Boston	68
South Norfolk	104
Suffolk	101
Vinton	132
Winchester	56
Wytheville	184

Class 4

Town	Number
Alexandria	15
Charlottesville	6
Danville	120
Staunton	18

Class 5

Town	Number
Lynchburg	30
Newport News	170
Norfolk	105
Petersburg	43
Portsmouth	106
Richmond★	71
Roanoke	133

WASHINGTON

Map, Page 221

Town List, Pages 242-244

Class 0

Town	Number
Cathlamet	115
Coupeville	34
Stevenson	93

Class 1

Town	Number
Asotin	4
Bothell	36
Carnation	37
Castle Rock	20
Chelan	8
Concrete	87
Dupont	76
Eatonville	77
Edmonds	94
Endicott	124
Ephrata	28
Ferndale	119
Friday Harbor	86
Garfield	125
Granite Falls	95
Harrington	62
Ilwaco	71
Ione	74
Issaquah	38
La Conner	88
Lind	1
Lowell	96
Mabton	134
Marcus	109
Morton	56
Newport	75
Northport	110
Oakesdale	126
Omak	68
Orting	78
Othello	2
Pe Ell	57
Poulsbo	45
Prescott	116
Republic	25
Ridgefield	13
Ronald	49
Rosalia	127
Saint John	128
Shelton	67
South Cle Elum	50
Sprague	63
Stanwood	97
Starbuck	18

WASH.—Class 1—Cont'd

Town	Number
Steilacoom	79
Sultan	98
Sumas	120
Tenino	113
Tolt	37
Vader	58
Washougah	14
White Salmon	54
Wilbur	64
Wilkeson	80
Winlock	59
Woodland	21
Yacolt	15
Zillah	135

Class 2

Town	Number
Arlington	99
Blaine	121
Buckley	81
Burlington	89
Camas	16
Cashmere	9
Cheney	104
Chewelah	111
Clarkston	5
Colville	112
Cosmopolis	29
Davenport	65
Deer Park	105
Elma	30
Enumclaw	39
Goldendale	55
Grandview	136
Kalama	22
Kelso	23
Kennewick	6
Kent	40
Kirkland	41
Leavenworth	10
Lynden	122
Malden	129
Marysville	100
Monroe	101
Montesano	31
Odessa	66
Okanogan	69
Oroville	70
Palouse	130
Pomeroy	27
Port Orchard	46
Prosser	7
Pullman	131
Ritzville	3
Ruston	82
South Bend	72
Sumner	83
Sunnyside	137
Tekoa	132
Waitsburg	117
Wapato	138
Waterville	24

Class 3

Town	Number
Anacortes	90
Auburn	42
Bremerton	47
Centralia	60
Charleston	48
Chehalis	61
Cle Elum	51
Colfax	133
Dayton	19
Ellensburg	52
Hillyard	106
Medical Lake	107
Mount Vernon	91
Olympia★	114
Pasco	26
Port Angeles	12
Port Townsend	35
Puyallup	84
Raymond	73
Renton	43
Roslyn	53
Sedro Woolley	92
Snohomish	102
Toppenish	139
Wenatchee	11

Class 4

Town	Number
Aberdeen	32
Hoquiam	33
Vancouver	17
Walla Walla	118
Yakima	140

Class 5

Town	Number
Bellingham	123
Everett	103
Seattle	44
Spokane	108
Tacoma	85

WEST VIRGINIA

Map, Page 31

Town List, Pages 106-108

Class 0

Town	Number
Franklin	98
Glenville	24
Grantsville	14
Pineville	146
Summersville	95
Union	92
Wayne	130
Winfield	108

Class 1

Town	Number
Addison	134
Athens	77
Barboursville	11
Berkeley Springs	93
Bolivar	45
Brooklyn	136
Cairo	116
Cassville	131

W. VA.—Class 1—Cont'd

Town	Number
Cedar Grove	50
Clay¶	15
Eastbank	51
Elizabeth	143
Fairview	65
Farmington	66
Fayetteville	17
Fort Gay	131
Hamlin	59
Harpers Ferry	46
Hendricks	123
Hilltop	18
Hundred	137
Hurricane	109
Janelew	57
Junior	1
Kermit	85
Littleton	138
Lumberport	38
Madison	5
Mason	75
Masontown	102
Matewan	86
Matoaka	78
Middlebourne	127
Mill Creek	112
Moorefield	36
Newburg	103
Paw Paw	94
Petersburg	25
Pine Grove	139
Rainelle	27
Ranson	47
Ripley	43
Scarbro	19
Smithfield	140
Star City	88
Sutton	6
Tunnelton	104
Wardensville	37
Webster Springs¶	135
Westover	89
White Sulphur Springs	28
Whitmer	113
Womelsdorf	114
Yolyn	60

Class 2

Town	Number
Alderson	29
Ansted	20
Avis	120
Bayard	26
Belington	2
Bramwell	79
Bridgeport	39
Burnsville	7
Cameron	71
Cass	100
Ceredo	132
Clendenin	52
Davis	124
Eskdale	53
Gassaway	8
Harrisville	117
Holidays Cove	33
Kenova	133
Keystone	62
Kimball	63
Kingwood	105
Lewisburg	30
Mabscott	110
Marlinton	101
Milton	12
Monongah	67
Montgomery	21
Mount Hope	22
Mullens	147
New Cumberland	34
New Martinsville	142
Oak Hill	23
Paden City	141
Parsons	125
Pennsboro	118
Philippi	3
Ravenswood	44
Ridgeley	82
Rivesville	68
Romney	32
Ronceverte	31
Rowlesburg	106
Saint Marys	99
Shepherdstown	48
Shinnston	40
Spencer	119
Sturgiss City	90
Terra Alta	107
Thomas	126
Weirton	33
West Union	16
Williamstown	144

Class 3

Town	Number
Beckley	111
Benwood	72
Buckhannon	129
Charles Town	49
Chester	35
Elkins	115
Follansbee	9
Grafton	122
Hinton	121
Keyser	83
Logan	61
McMechen	73
Mannington	69
Piedmont	84
Point Pleasant	76
Princeton	80
Richwood	96
Saint Albans	54
Salem	41
Sistersville	128
South Charleston	55
Welch	64
Wellsburg	10
Weston	58
Williamson	87

WEST VIRGINIA—Cont'd

Class 4

Town	Number
Bluefield	81
Fairmont	70
Martinsburg	4
Morgantown	91
Moundsville	74
Parkersburg	145

Class 5

Town	Number
Charleston★	56
Clarksburg	42
Huntington	13
Wheeling	97

WISCONSIN

Map, Page 32

Town List, Pages 109-113

Class 0

Town	Number
Balsam Lake	194
Friendship	1
Green Lake	104

Class 1

Town	Number
Abbotsford	32
Ableman	226
Albany	99
Alma	19
Almond	200
Altoona	74
Amherst	201
Argyle	133
Athens	145
Baldwin	221
Bangor	129
Belleville	51
Benton	134
Birnamwood	234
Black Creek	176
Blair	248
Blanchardville	135
Bloomington	87
Bonduel	235
Brandon	80
Brule	219
Butternut	3
Cadott	27
Cambria	40
Cameron	6
Campbellsport	81
Cashton	166
Cassville	88
Cedar Grove	240
Clear Lake	195
Clinton	213
Colby	33
Colfax	72
Corliss	206
Deerfield	52
Denmark	14
Dorchester	34
Eagle River¶	260
East Troy	261
Edgar	146
Elkhart Lake	241
Elmwood	189
Fairchild	75
Fall Creek	76
Fountain City	20
Frederick	196
Galesville	249
Gays Mills	48
Genoa Junction	262
Gillett	172
Gilman	245
Glenwood	222
Grafton	184
Grantsburg	22
Greenwood	35
Hartland	275
Hazel Green	89
Hilbert	23
Hillsboro	255
Hortonville	177
Hustisford	61
Independence	250
Iola	282
Kendall	167
Kewaskum	271
La Farge	256
Livingston	90
Lomira	62
Loyal	36
Manawa	283
Marathon	147
Marion	284
Markesan	105
Mattoon	236
Mazomanie	53
Merrillan	113
Middleton	54
Milton	214
Montfort	91
Monticello	100
Mukwanago	276
Muscoda	92
Necedah	121
New Butler	277
New Glarus	101
New Lisbon	122
North Freedom	227
North Hudson	223
Norwalk	168
Oakfield	82
Oregon	55
Osceola	197
Osseo	251
Palmyra	115
Pardeeville	41
Pepin	187
Pewaukee	278
Pittsville	298
Plainfield	289
Port Edwards	299
Potosi	93

WIS.—Class 1—Cont'd

Town	Number
Poynette	42
Prairie du Sac	228
Prentice	203
Prescott	190
Pulaski	15
Readstown	257
Reedsville	141
Rio	43
Saint Croix Falls	198
Schleisingerville	272
Sharon	263
Shell Lake	269
Shiocton	178
Soldiers Grove	49
Spring Green	229
Spring Valley	191
Thorp	37
Tigerton	237
Trempealeau	252
Turtle Lake	7
Union Grove	207
Viola	211
Walworth	264
Waterford	208
Waunakee	56
Westfield	155
Weyauwega	285
Whitefish Bay	157
Whitehall	253
Wild Rose	290
Wilton	169
Winneconne	293
Wittenberg	238
Wonewoc	123
Wrightstown	16

Class 2

Town	Number
Adams	2
Algoma	127
Amery	199
Arcadia	254
Augusta	77
Barron	8
Bayfield	12
Black River Falls	114
Bloomer	28
Boscobel	94
Brillion	24
Brodhead	102
Cedarburg	185
Chetek	9
Chilton	25
Columbus	44
Cornell	29
Crandon	86
Cuba City	95
Cumberland	10
Darlington	136
Dodgeville	108
Durand	188
Elkhorn	265
Ellsworth	192
Elroy	124
Evansville	215
Fennimore	96
Florence¶	79
Fox Lake	63
Hamilton	111
Hayward	233
Highland	109
Horicon	64
Jnnenu	65
Kewaunee	128
Kiel	142
Kilbourn City	45
Kimberly	179
Lake Mills	116
Lancaster	97
Little Chute	180
Lodi	46
Mauston	125
Medford	246
Mellen	4
Menomonee Falls	279
Mondovi	21
Montello	156
Mosinee	148
Mount Horeb	57
Neillsville	38
Nekoosa	300
New Holstein	26
New Richmond	224
Niagara	152
North Fond du Lac	83
Oconto Falls	173
Omro	294
Onalaska	130
Owen	39
Peshtigo	153
Phillips	204
Princeton	106
Randolph	66
Redgranite	291
Rib Lake	247
River Falls	193
Sauk City	230
Schofield	149
Seymour	181
Sheboygan Falls	242
Shullsburg	137
Spooner	270
Stratford	150
Sun Prairie	58
Waterloo	117
Wautoma	292
Westby	258
West Milwaukee	158
West Salem	131

Class 3

Town	Number
Antigo	138
Baraboo	231
Beaver Dam	67
Berlin	107
Burlington	209
Chippewa Falls	30
Clintonville	286
Cudahy	159

Bold Face Type Designates County Seat. ★ Designates State Capital. ¶ Designates Unincorporated Place (Shown only when County Seat.)

INDEX OF TOWNS AND MAPS—Continued

(Towns Arranged Alphabetically by Population Classes)

Explanation

Class 0—Incorporated Places under 500 Population and Unincorporated Places of All Sizes.
Class 1—Incorporated Places 500 to 1,000 Population. (Printed in Brown on Map).
Class 2—Incorporated Places 1,000 to 2,500 Population. (Printed in Red on Map).

Explanation

Class 3—Incorporated Places 2,500 to 10,000 Population. (Printed in Green on Map).
Class 4—Incorporated Places 10,000 to 25,000 Population. (Printed in Blue on Map).
Class 5—Incorporated Places over 25,000 Population (Printed in Black on Map).

WIS.—Class 3—Cont'd

Town	Number
Delavan	266
DePere	17
Edgerton	216
Fort Atkinson	118
Hartford	273
Hudson	225
Hurley	112
Jefferson	119
Kaukauna	182
Ladysmith	220
Lake Geneva	267
Marshfield	301
Mayville	68
Menasha	295
Menomonie	73
Merrill	139
Mineral Point	110
Monroe	103
Neenah	296
New London	287
North Milwaukee	160
Oconomowoc	280

WIS.—Class 3—Cont'd

Town	Number
Oconto	174
Park Falls	205
Platteville	98
Plymouth	243
Portage	47
Port Washington	186
Prairie du Chien	50
Reedsburg	232
Rhinelander	175
Rice Lake	11
Richland Center	212
Ripon	84
Shawano	239
Shorewood	161
South Milwaukee	162
Sparta	170
Stanley	31
Stoughton	59
Sturgeon Bay	70
Tomah	171
Tomahawk	140
Two Rivers	143

WIS.—Class 3—Cont'd

Town	Number
Viroqua	259
Washburn	13
Watertown	120
Waupaca	288
Waupun	69
Wauwatosa	163
West Bend	274
Whitewater	268
Wisconsin Rapids	302

Class 4

Appleton	183
Ashland	5
Beloit	217
Eau Claire	78
Fond du Lac	85
Janesville	218
Manitowoc	144
Marinette	154
Stevens Point	202
Wankesha	281
Wausau	151

WIS.—Class 4—Cont'd

Town	Number
West Allis	164

Class 5

Green Bay	18
Kenosha	126
La Crosse	132
Madison★	60
Milwaukee	165
Oshkosh	297
Racine	210
Sheboygan	244
Superior	71

WYOMING

Map, Page 222

Town List, Page 245

Class 0

Sundance	10

WYOMING—Cont'd

Class 1

Town	Number
Afton	21
Cambria	37
Cowley	2
Diamondville	22
Gebo	16
Hudson	11
Lyman	34
Manville	25
Pine Bluff	19
Shoshone	12

Class 2

Basin	3
Buffalo	18
Cody	27
Douglas	8
Gillette	6
Glenrock	9
Green River	31
Kemmerer	23
Lander	13

WYO.—Class 2—Cont'd

Town	Number
Lovell	4
Lusk	26
Newcastle	38
Powell	28
Riverton	14
Superior	32
Thermopolis	17
Torrington	15
Wheatland	29
Worland	36

Class 3

Evanston	35
Greybull	5
Laramie	1
Rawlins	7
Rock Springs	33
Sheridan	30

Class 4

Casper	24
Cheyenne★	20

Bold Face Type Designates County Seat. ★ Designates State Capital. ¶ Designates Unincorporated Place (Shown only when County Seat.)

Circulation Guaranteed **1,000,000** *Monthly, 95% Net Paid*

WOMAN'S WORLD

The Magazine of the Middle West

THE SIXTEEN WOMAN'S WORLD DOMINATES MIDDLE WESTERN STATES

WASHINGTON

OREGON

CALIFORNIA

IDAHO

NEVADA

MONTANA

WYOMING

UTAH

COLORADO

ARIZONA

NEW MEXICO

TEXAS

NORTH DAKOTA
POP. 646,872
W.W. CIRC. 10,742

SOUTH DAKOTA
POP. 636,547
W.W. CIRC. 13,024

NEBRASKA
POP. 1,296,372
W.W. CIRC. 47,946

KANSAS
POP. 1,769,257
W.W. CIRC. 38,107

OKLAHOMA
POP. 2,028,283
W.W. CIRC. 16,862

MINNESOTA
POP. 2,387,125
W.W. CIRC. 43,033

IOWA
POP. 2,404,021
W.W. CIRC 62,087

MISSOURI
POP. 3,404,055
W.W. CIRC. 36,289

ARKANSAS
POP. 1,752,204
W.W. CIRC. 8,678

LOUISIANA

WISCONSIN
P. 2,632,067
W.W.C. 54,610

MICHIGAN
P. 3,668,412
W.W. 67,986

WOMAN'S WORLD CHICAGO

INDIANA
POP. 2,930,390
W.W. CIRC. 61,800

ILLINOIS
POP. 6,485,280
W.W. CIRC. 92,590

OHIO
POP. 5,759,394
W.W. CIRC. 97,026

KENTUCKY
POP. 2,416,630
W.W. CIRC. 18,182

TENNESSEE

MISSISSIPPI

ALABAMA

GEORGIA

FLORIDA

SOUTH CAROLINA

NORTH CAROLINA

VIRGINIA

WEST VIRGINIA
POP. 1,463,701
W.W. CIRC. 11,708

PENNSYLVANIA

NEW YORK

MAINE

VERMONT

N. HAMP.

MASS.

CONN.

R.I.

N.J.

DEL.

MARYLAND

IN THE **16** MIDDLE WESTERN STATES

POPULATION - 1920 - **41,680,610**

WOMAN'S WORLD SUBSCRIPTION CIRCULATION - NOVEMBER ISSUE - 1922

680,670

Net Paid Circulation Woman's World For 1922
(By Months)

January	1,003,492
February	1,002,948
March	1,021,215
April	1,007,284
May	1,018,147
June	1,018,432
July	1,013,241
August	1,022,722
September	1,011,292
October	1,008,025
November	1,016,589
December	1,016,017

The Greatest Magazine Subscription Circulation in the Best Business Territory

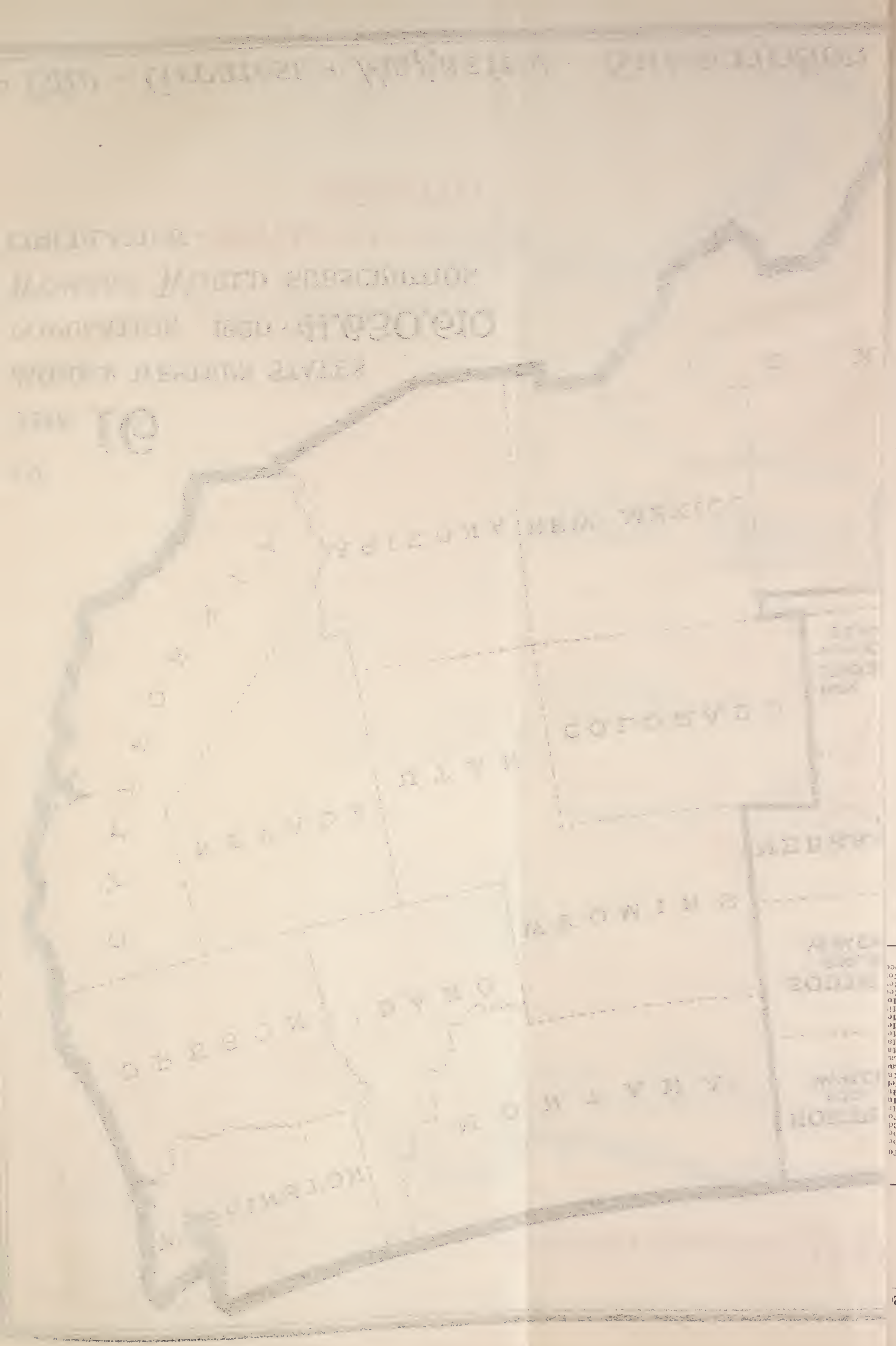

WOMAN'S WORLD—THE MAGAZINE OF THE MIDDLE WEST

(Reg. U. S. Pat. Off.)

More Paid-in-Advance Subscribers in the Sixteen Middle Western States than any Periodical

AVERAGE MONTHLY NET PAID CIRCULATION FOR 1922—WAS—1,013,284 COPIES PER MONTH

Complete Subscription Circulation Count based upon November issue, 1922.

THESE BUYING CENTER TOWNS CONTROL THE COUNTRY TRADE

The Merchants in these Cities from 500 to 25,000 Population Handle Over 80% of the Farmers' Trade

THE IMPORTANT SMALL-TOWN MARKET

THESE MANUFACTURING CITIES SELL THE SMALL-TOWN DEALER

Less Than 20% of the Farmers Buy at Retail in these Large Centers

Woman's World Guarantees 1,000,000 Circulation—95% net paid every month or rebate.

(BEGINNING JANUARY 1924 ISSUE, NET PAID GUARANTEE IS 1,000,000 MONTHLY)

TRADE ZONES	THE SIXTEEN MIDDLE WESTERN STATES	Towns Under 500 Population (Population 1920 Census, Post Offices 1920 Census)				Towns 500 to 1,000 Pop'n (Population 1920 Census, Post Offices 1920 Census)				Towns 1,000 to 2,500 Pop'n (Population 1920 Census, Post Offices 1920 Census)			
		Population 1920	Town Sub's	R. F. D. Sub's	P. O.'s Entered	Population 1920	Town Sub's	R. F. D. Sub's	P. O.'s Entered	Population 1920	Town Sub's	R. F. D. Sub's	P. O.'s Entered
No Advertising Campaign Is Effective Without a Concentration in the Middle West	Arkansas	1,313,181	1,929	598	730	54,092	686	385	129	94,434	1,124	463	62
	Illinois	1,537,513	8,204	4,832	864	193,472	9,238	4,526	325	351,142	12,836	5,116	212
	Indiana	1,202,189	5,307	3,773	681	92,763	3,324	2,361	129	152,583	6,003	3,240	101
	Iowa	1,180,199	7,714	3,589	742	155,620	8,525	3,510	239	192,707	9,451	3,368	128
	Kansas	938,181	5,749	2,764	709	88,200	3,986	1,535	131	124,912	5,453	1,560	82
	Kentucky	1,636,828	3,108	1,556	1,175	53,432	836	531	76	92,827	1,613	620	59
	Michigan	1,187,306	6,624	4,185	802	75,497	3,763	2,020	120	164,049	6,684	2,978	108
	Minnesota	1,070,318	6,349	3,403	777	100,969	4,474	2,528	174	164,245	6,417	2,429	104
	Missouri	1,529,916	5,368	3,322	1,142	102,775	2,786	1,731	170	184,461	4,019	2,162	114
	Nebraska	699,536	9,495	5,755	616	75,226	5,895	3,610	109	116,304	7,518	4,437	78
	North Dakota	484,354	3,466	1,168	545	36,228	1,049	303	57	38,051	1,225	256	29
	Ohio	1,698,928	7,077	4,878	998	142,979	5,976	4,046	224	240,351	8,454	4,392	145
	Oklahoma	1,263,151	2,962	1,359	636	68,547	1,347	640	114	157,105	2,448	844	96
	South Dakota	429,024	3,213	930	451	49,091	2,179	720	86	56,560	2,278	569	40
	West Virginia	979,073	3,307	651	1,054	37,577	528	152	48	78,044	1,303	311	52
	Wisconsin	1,167,718	5,483	2,776	637	96,851	5,337	2,495	218	122,930	5,563	1,839	82
	Total	18,317,415	85,355	45,539	12,559	1,423,319	59,929	31,093	2,349	2,330,705	82,389	34,584	1,492
The Eastern States	Connecticut	434,383	1,323	245	180	2,228	84	27	16	7,681	401	160	39
	Delaware	77,211	167	75	51	8,770	68	29	11	16,255	71	80	9
	Dist. of Columbia	......	......	......	......	......	......	......	......	......	......	......	......
	Maine	451,016	1,069	362	356	3,433	436	298	104	13,996	748	425	102
	Maryland	521,411	1,005	218	361	23,214	369	113	44	35,614	387	158	53
	Massachusetts	16,120	1,728	185	335	26,275	199	35	31	159,713	799	156	84
	New Hampshire	22,873	1,177	305	227	51,968	509	135	63	88,481	829	404	49
	New Jersey	542,788	1,448	300	343	34,085	287	70	48	104,091	645	179	64
	New York	1,480,749	8,827	3,312	1,331	85,548	3,007	1,575	215	229,086	6,816	2,923	269
	Pennsylvania	2,605,542	7,676	3,031	1,766	125,967	1,985	1,275	202	380,693	5,687	1,966	261
	Rhode Island	367	511	88	81	2,657	27	17	3	12,193	40	4	4
	Vermont	196,843	910	353	194	9,640	574	271	80	35,969	680	435	55
	Total	6,349,303	25,841	8,474	5,225	373,785	7,545	3,845	817	1,083,772	17,103	6,890	989
The Southern States	Alabama	1,683,518	667	269	351	54,397	280	160	103	100,942	493	314	146
	Florida	511,172	833	65	321	37,560	554	54	107	63,913	785	121	70
	Georgia	1,956,847	552	329	376	77,400	328	195	119	133,726	369	334	110
	Louisiana	1,062,428	925	120	450	39,705	229	80	52	68,213	284	38	47
	Mississippi	1,417,607	941	425	457	51,416	271	200	71	81,474	361	236	50
	North Carolina	1,892,260	1,479	843	682	59,562	349	302	91	116,931	533	419	77
	South Carolina	1,275,978	447	229	246	29,255	123	83	36	84,504	253	193	49
	Tennessee	1,621,146	1,321	1,080	583	40,625	344	288	55	64,888	639	342	41
	Texas	2,807,818	4,116	1,506	1,292	84,553	632	419	103	258,168	1,666	1,050	157
	Virginia	1,539,064	3,077	1,046	1,088	25,701	405	143	38	70,438	615	241	42
	Total	15,767,838	14,358	5,912	5,846	500,174	3,515	1,924	775	1,043,197	5,998	3,288	789
The Western States	Arizona	201,513	439	22	126	6,928	44	7	14	8,194	41	8	15
	California	927,975	5,147	917	1,026	38,594	635	250	49	128,563	1,624	881	73
	Colorado	400,138	2,210	450	469	30,197	1,023	231	93	56,035	1,262	306	44
	Idaho	256,777	1,170	159	319	21,969	326	120	47	34,083	415	259	25
	Montana	319,569	2,698	274	614	20,847	428	87	34	36,462	607	56	25
	Nevada	47,057	324	1	98	......	......	......	......	15,096	192	8	10
	New Mexico	270,441	799	59	270	5,902	93	13	18	19,047	130	13	16
	Oregon	316,895	1,943	407	503	28,348	490	222	42	47,127	567	239	31
	Utah	137,673	242	6	120	30,673	145	23	43	65,466	359	39	43
	Washington	500,652	2,030	393	554	40,578	962	362	123	66,656	1,005	463	59
	Wyoming	99,560	1,082	44	272	6,890	99	4	10	30,604	503	75	22
	Total	3,478,250	18,084	2,732	4,371	230,926	4,245	1,319	473	507,333	6,705	2,347	363
	Grand Total	43,912,806	143,638	62,657	28,001	2,528,204	75,234	38,181	4,414	4,965,007	112,195	47,109	3,633
			20.9%				11.5%				16.1%		

State	Towns 2,500 to 5,000 Pop'n (Population 1920 Census, Post Offices 1920 Census)				Towns 5,000 to 10,000 (Population 1920 Census, Post Offices 1920 Census)				Towns 10,000 to 25,000 (Population 1920 Census, Post Offices 1920 Census)			
	Population 1920	Town Sub's	R. F. D. Sub's	P. O.'s Entered	Population 1920	Town Sub's	R. F. D. Sub's	P. O.'s Entered	Population 1920	Town Sub's	R. F. D. Sub's	P. O.'s Entered
Arkansas	90,070	1,210	344	28	53,135	488	196	9	53,280	276	55	3
Illinois	270,949	8,209	2,361	80	324,046	8,988	1,951	46	406,143	9,101	1,451	26
Indiana	144,062	4,855	2,004	40	166,968	4,418	2,109	23	298,280	6,377	1,756	19
Iowa	156,543	6,192	2,003	45	114,802	4,018	1,077	18	192 629	5,737	679	11
Kansas	124,482	4,542	1,293	35	75,733	2,186	316	10	194,333	4,487	764	14
Kentucky	101,306	1,234	567	33	100,317	1,551	447	14	69,057	1,367	192	4
Michigan	121,472	4,314	1,116	31	225,476	7,251	1,443	33	179,991	5,392	709	14
Minnesota	111,020	3,681	1,078	29	114,851	3,265	658	16	111,525	3,187	674	8
Missouri	122,641	2,617	947	34	109,337	1,980	469	15	110,146	2,020	368	8
Nebraska	57,649	3,008	993	17	65,048	2,443	756	9	36,060	951	249	3
North Dakota	22,903	947	76	6	18,889	866	24	3	46,447	1,326	36	3
Ohio	195,707	6,023	1,998	53	317,584	9,704	3,173	44	456,388	10,659	1,833	29
Oklahoma	118,023	1,933	551	37	104,193	1,594	263	16	123,617	1,363	221	9
South Dakota	20,139	710	134	6	41,994	1,119	102	6	14,537	323	15	1
West Virginia	66,599	960	145	21	40,052	592	91	6	88,494	1,523	347	6
Wisconsin	143,936	6,351	1,411	42	138,503	4,523	927	21	202,313	5,442	735	12
Total	1,867,501	56,786	17,021	537	2,010,928	54,986	14,002	289	2,583,240	59,531	10,084	170
Connecticut	16,564	425	145	25	53,832	617	189	19	152,390	965	161	15
Delaware	10,599	46	23	3	......	......	......	......	......	......	......	......
Dist. of Columbia	......	......	......	......	......	......	......	......	......	......	......	......
Maine	19,244	274	102	25	76,095	334	141	13	77,189	291	101	6
Maryland	34,378	245	92	18	21,037	201	19	3	22,280	178	36	2
Massachusetts	184,859	744	85	55	321,312	1,669	198	45	594,111	3,400	198	38
New Hampshire	42,275	282	96	14	43,747	252	55	6	86,976	544	219	6
New Jersey	162,408	879	208	48	242,399	1,016	197	37	267,130	911	142	18
New York	286,192	4,837	1,542	100	200,606	2,376	420	35	540,139	6,984	1,172	36
Pennsylvania	509,812	6,536	1,642	136	670,916	6,805	1,156	81	889,740	8,174	985	50
Rhode Island	26,473	46	19	4	61,345	71	21	4	96,361	127	2	4
Vermont	20,521	148	50	7	41,714	312	91	5	47,741	190	38	3
Total	1,313,325	14,462	4,004	435	1,733,003	13,653	2,487	248	2,774,057	21,764	3,054	178
Alabama	76,516	261	147	30	50,461	321	45	8	99,293	261	74	7
Florida	45,320	263	72	15	73,747	348	59	10	32,986	150	19	2
Georgia	109,529	248	190	42	95,937	194	106	14	101,857	166	60	7
Louisiana	79,638	228	81	24	52,377	89	30	8	65,055	151	46	4
Mississippi	50,764	216	102	15	53,156	212	73	8	136,201	328	86	9
North Carolina	89,888	363	285	44	89,970	324	275	12	153,903	338	189	10
South Carolina	64,236	183	86	22	56,967	137	69	9	67,303	132	41	4
Tennessee	111,935	855	547	32	43,536	558	164	8	39,349	350	70	2
Texas	208,115	1,001	576	59	190,279	625	351	28	273,490	890	250	20
Virginia	58,300	565	105	18	58,694	513	106	9	67,639	246	74	4
Total	894,241	4,183	2,191	301	765,124	3,321	1,278	114	1,037,076	3,012	909	69
Arizona	25,119	122	25	10	43,063	143	......	6	20,292	42	7	1
California	202,819	1,507	953	57	171,802	1,207	929	28	206,094	1,279	196	13
Colorado	55,995	689	258	15	34,748	1,024	256	5	32,870	639	132	3
Idaho	35,099	208	109	11	47,544	278	192	7	36,394	162	59	2
Montana	17,679	175	15	5	37,127	382	56	6	75,594	439	56	5
Nevada	3,238	47	......	3	......	......	......	......	12,016	......	......	1
New Mexico	29,990	137	13	9	19,813	124	15	3	15,157	94	1	1
Oregon	39,987	371	189	11	50,445	435	138	8	42,299	353	136	3
Utah	39,646	123	27	12	14,721	39	22	2	10,303	39	16	1
Washington	59,174	390	312	17	47,544	286	159	7	72,074	300	198	5
Wyoming	10,140	66	4	3	21,932	390	24	3	25,276	239	3	2
Total	518,886	3,835	1,905	153	488,739	4,308	1,791	75	548,369	3,586	804	37
Grand Total	4,593,953	79,266	25,121	1,426	4,997,794	76,268	19,558	726	6,942,742	87,893	14,851	454
		10.6%				9.7%				10.4%		

State	Total—Towns Under 25,000 Population (Population 1920 Census, Post Offices 1920 Census)					Towns 25,000 to 50,000 (Population 1920 Census, Post Offices 1920 Census)			
	Population 1920	Town Sub's	R. F. D. Sub's	Total Circulation	P. O.'s Entered	Population 1920	Town Sub's	R. F. D. Sub's	P. O.'s Entered
Arkansas	1,658,192	5,713	2,041	7,754	961	28,870	336	47	1
Illinois	3,083,265	56,576	20,237	76,813	1,553	432,588	8,593	546	12
Indiana	2,056,845	30,284	15,243	45,527	993	195,094	3,047	678	6
Iowa	1,992,500	41,637	14,226	55,863	1,183	157,099	2,925	250	4
Kansas	1,545,841	26,403	8,232	34,635	981	......	......	......	......
Kentucky	2,053,767	9,709	3,913	13,622	1,361	70,851	1,331	97	2
Michigan	1,953,791	34,028	12,451	46,479	1,108	372,480	4,880	933	9
Minnesota	1,672,928	27,373	10,770	38,143	1,108	......	......	......	......
Missouri	2,159,276	18,790	8,999	27,789	1,483	69,533	869	393	2
Nebraska	1,049,823	29,310	15,800	45,110	832	......	......	......	......
North Dakota	646,872	8,879	1,863	10,742	643	......	......	......	......
Ohio	3,051,937	47,893	20,320	68,213	1,493	387,891	8,881	1,026	12
Oklahoma	1,834,636	11,647	3,878	15,525	908	30,277	263	23	1
South Dakota	611,345	9,822	2,470	12,292	590	25,202	699	33	1
West Virginia	1,289,839	8,213	1,697	9,910	1,187	67,477	769	33	2
Wisconsin	1,872,251	32,699	10,183	42,882	1,012	244,076	5,292	428	7
Total	28,533,108	398,976	152,323	551,299	17,396	2,081,438	37,885	4,487	59
Connecticut	667,078	3,815	927	4,742	294	118,394	463	30	5
Delaware	112,835	352	207	559	74	......	......	......	......
Dist. of Columbia	......	......	......	......	......	......	......	......	......
Maine	640,973	3,152	1,429	4,581	606	57,769	136	39	2
Maryland	657,934	2,385	636	3,021	481	57,901	782	42	2
Massachusetts	1,302,390	8,539	857	9,396	588	561,533	1,614	30	17
New Hampshire	336,320	3,593	1,214	4,807	365	28,379	87	20	1
New Jersey	1,352,901	5,186	1,096	6,282	558	312,938	509	40	10
New York	2,822,320	32,847	10,944	43,791	1,986	382 645	4,476	489	11
Pennsylvania	5,182,670	36,863	10,055	46,918	2,496	273,838	3,434	275	8
Rhode Island	199,396	822	151	973	100	103,158	155	30	3
Vermont	352,428	2,814	1,238	4,052	344	......	......	......	......
Total	13,627,245	100,368	28,754	129,122	7,892	1,896,555	11,656	995	59
Alabama	2,065,127	2,283	1,009	3,292	645	43,464	31	10	1
Florida	764,698	2,933	390	3,323	525	60,606	113	18	2
Georgia	2,475,296	1,857	1,214	3,071	668	31,125	51	5	1
Louisiana	1,367,416	1,906	395	2,301	585	43,874	58	6	1
Mississippi	1,790,618	2,329	1,122	3,451	610	......	......	......	......
North Carolina	2,402,514	3,386	2,313	5,699	916	156,609	285	117	4
South Carolina	1,578,243	1,275	701	1,976	366	37,524	64	13	1
Tennessee	1,921,479	4,067	2,491	6,558	721	......	......	......	......
Texas	3,822,423	8,930	4,152	13,082	1,659	198,132	394	114	5
Virginia	1,819,836	5,421	1,715	7,136	1,199	96,678	243	33	3
Total	20,007,650	34,387	15,502	49,889	7,894	668,012	1,239	316	18
Arizona	305,109	831	69	900	172	29,053	58	84	1
California	1,675,847	11,399	4,126	15,525	1,246	199,184	1,413	246	5
Colorado	609,983	6,847	1,633	8,480	629	73,155	548	37	2
Idaho	431,866	2,559	898	3,457	411	......	......	......	......
Montana	507,278	4,729	544	5,273	689	41,611	155	1	1
Nevada	77,407	563	9	572	112	......	......	......	......
New Mexico	360,350	1,377	114	1,491	317	......	......	......	......
Oregon	525,101	4,159	1,331	5,490	598	......	......	......	......
Utah	298,482	947	133	1,080	221	32,804	95	26	1
Washington	786,678	4,973	1,887	6,860	765	53,229	173	88	2
Wyoming	194,402	2,379	154	2,533	312	......	......	......	......
Total	5,772,503	40,763	10,898	51,661	5,472	429,036	2,442	482	12
Grand Total	67,940,506	574,494	207,477	781,971	38,654	5,075,041	53,222	6,280	148
				79.2%			6.%		

State	Towns 50,000 to 100,000 (Population 1920 Census, Post Offices 1920 Census)				Towns Over 100,000 Pop'n (Population 1920 Census, Post Offices 1920 Census)			
	Population 1920	Town Sub's	R. F. D. Sub's	P. O.'s Entered	Population 1920	Town Sub's	R. F. D. Sub's	P. O.'s Entered
Arkansas	65,142	437	104	1	......	......	......	......
Illinois	267,722	3,957	563	4	2,701,705	2,088	30	1
Indiana	364,257	6,951	900	5	314,194	4,358	339	1
Iowa	127,954	1,843	219	2	126,468	904	83	1
Kansas	122,239	2,410	174	2	101,177	829	59	1
Kentucky	57,121	1,050	29	1	234,891	1,914	139	1
Michigan	210,829	3,260	350	3	1,131,312	11,548	536	2
Minnesota	98,917	1,893	84	1	615,280	2,823	90	2
Missouri	77,939	790	83	1	1,097,307	6,217	148	2
Nebraska	54,948	980	75	1	191,601	1,628	153	1
North Dakota	......	......	......	......	......	......	......	......
Ohio	147,931	1,737	304	2	2,171,635	15,770	1,095	7
Oklahoma	163,370	902	149	2	......	......	......	......
South Dakota	......	......	......	......	......	......	......	......
West Virginia	106,385	922	74	2	......	......	......	......
Wisconsin	58,593	1,183	73	1	457,147	4,639	113	1
Total	1,923,347	28,315	3,181	28	9,142,717	52,718	2,785	20
Connecticut	151,031	408	14	2	444,128	1,091	28	3
Delaware	......	......	......	......	110,168	108	6	1
Dist. of Columbia	......	......	......	......	437,571	842	31	1
Maine	69,272	240	25	1	......	......	......	......
Maryland	......	......	......	......	733,826	813	5	1
Massachusetts	466,850	1,163	36	6	1,521,583	2,448	30	7
New Hampshire	78,384	323	87	1	......	......	......	......
New Jersey	405,961	488	15	6	1,084,100	1,278	63	5
New York	372,452	2,292	227	5	6,807,810	10,990	194	6
Pennsylvania	605,820	4,321	339	9	2,657,689	4,751	103	4
Rhode Island	64,248	123	20	1	237,595	551	6	1
Vermont	......	......	......	......	......	......	......	......
Total	2,214,018	9,358	763	31	14,034,470	22,872	466	29
Alabama	60,777	86	5	1	178,806	333	26	1
Florida	143,166	284	58	2	......	......	......	......
Georgia	188,795	186	28	3	200,616	240	22	1
Louisiana	......	......	......	......	387,219	282	7	1
Mississippi	......	......	......	......	......	......	......	......
North Carolina	......	......	......	......	......	......	......	......
South Carolina	67,957	180	3	1	......	......	......	......
Tennessee	135,713	471	82	2	280,693	781	88	2
Texas	77,560	147	8	1	565,113	784	167	4
Virginia	105,229	463	55	2	287,444	446	72	2
Total	779,197	1,817	239	12	1,899,891	2,866	382	11
Arizona	......	......	......	......	......	......	......	......
California	252,220	1,392	145	4	1,299,610	3,159	66	3
Colorado	......	......	......	......	256,491	1,029	34	1
Idaho	......	......	......	......	......	......	......	......
Montana	......	......	......	......	......	......	......	......
Nevada	......	......	......	......	......	......	......	......
New Mexico	......	......	......	......	......	......	......	......
Oregon	......	......	......	......	258,288	891	52	1
Utah	......	......	......	......	118,110	220	12	1
Washington	96,965	485	70	1	419,749	1,002	115	2
Wyoming	......	......	......	......	......	......	......	......
Total	349,185	1,877	215	5	2,352,248	6,301	279	8
Grand Total	5,265,747	41,367	4,398	76	27,429,326	84,757	3,912	68
		4.6%				9.%		

State	Total—Towns Over 25,000 Population (Population 1920 Census, Post Offices 1920 Census)					Complete Total for the United States (Population 1920 Census, Post Offices 1920 Census)					TRADE ZONES	
	Population 1920	Town Sub's	R. F. D. Sub's	Total Circulation	P. O.'s Entered	Population 1920	Town Sub's	R. F. D. Sub's	Total U. S. Circulation	P. O.'s Entered	THE SIXTEEN MIDDLE WESTERN STATES	
Arkansas	94,012	773	151	924	2	1,752,204	6,486	2,192	8,678	963	Arkansas	No Advertising Campaign Is Effective Without a Concentration in the Middle West
Illinois	3,402,015	14,638	1,139	15,777	17	6,485,280	71,214	21,376	92,590	1,570	Illinois	
Indiana	873,545	14,356	1,917	16,273	12	2,930,390	44,640	17,160	61,800	1,005	Indiana	
Iowa	411,521	5,672	552	6,224	7	2,404,021	47,309	14,778	62,087	1,190	Iowa	
Kansas	223,416	3,239	233	3,472	3	1,769,257	29,642	8,465	38,107	984	Kansas	
Kentucky	362,863	4,295	265	4,560	4	2,416,630	14,004	4,178	18,182	1,365	Kentucky	
Michigan	1,714,621	19,688	1,819	21,507	14	3,668,412	53,716	14,270	67,986	1,122	Michigan	
Minnesota	714,197	4,716	174	4,890	3	2,387,125	32,089	10,944	43,033	1,111	Minnesota	
Missouri	1,244,779	7,876	624	8,500	5	3,404,055	26,666	9,623	36,289	1,488	Missouri	
Nebraska	246,549	2,608	228	2,836	2	1,296,372	31,918	16,028	47,946	834	Nebraska	
North Dakota	......	......	......	......	......	646,872	8,879	1,863	10,742	643	North Dakota	
Ohio	2,707,457	26,388	2,425	28,813	21	5,759,394	74,281	22,745	97,026	1,514	Ohio	
Oklahoma	193,647	1,165	172	1,337	3	2,028,283	12,812	4,050	16,862	911	Oklahoma	
South Dakota	25,202	699	33	732	1	636,547	10,521	2,503	13,024	591	South Dakota	
West Virginia	173,862	1,691	107	1,798	4	1,463,701	9,904	1,804	11,708	1,191	West Virginia	
Wisconsin	759,816	11,114	614	11,728	9	2,632,067	43,813	10,797	54,610	1,021	Wisconsin	
Total	13,147,502	118,918	10,453	129,371	107	41,680,610	517,894	162,776	680,670	17,503	Total—68.9%	
Connecticut	713,553	1,962	72	2,034	10	1,380,631	5,777	999	6,776	304	Connecticut	The Eastern States
Delaware	110,168	108	6	114	1	223,003	460	213	673	75	Delaware	
Dist. of Columbia	437,571	842	31	873	1	437,571	842	31	873	1	Dist. of Columbia	
Maine	127,041	376	64	440	3	768,014	3,528	1,493	5,021	609	Maine	
Maryland	791,727	1,595	47	1,642	3	1,449,661	3,980	683	4,663	484	Maryland	
Massachusetts	2,549,966	5,225	96	5,321	30	3,852,356	13,764	953	14,717	618	Massachusetts	
New Hampshire	106,763	410	107	517	2	443,083	4,003	1,321	5,324	367	New Hampshire	
New Jersey	1,802,999	2,275	118	2,393	21	3,155,900	7,461	1,214	8,675	579	New Jersey	
New York	7,562,907	17,758	910	18,668	22	10,385,227	50,605	11,854	62,459	2,008	New York	
Pennsylvania	3,537,347	12,506	717	13,223	21	8,720,017	49,369	10,772	60,141	2,517	Pennsylvania	
Rhode Island	405,001	829	56	885	5	604,397	1,651	207	1,858	105	Rhode Island	
Vermont	......	......	......	......	......	352,428	2,814	1,238	4,052	344	Vermont	
Total	18,145,043	43,886	2,224	46,110	119	31,772,288	144,254	30,978	175,232	8,011	Total—17.7%	
Alabama	283,047	450	41	491	3	2,348,174	2,733	1,050	3,783	648	Alabama	The Southern States
Florida	203,772	397	76	473	4	968,470	3,330	466	3,796	529	Florida	
Georgia	420,536	477	55	532	5	2,895,832	2,334	1,269	3,603	673	Georgia	
Louisiana	431,093	340	13	353	2	1,798,509	2,246	408	2,654	587	Louisiana	
Mississippi	......	......	......	......	......	1,790,618	2,329	1,122	3,451	610	Mississippi	
North Carolina	156,609	285	117	402	4	2,559,123	3,671	2,430	6,101	920	North Carolina	
South Carolina	105,481	244	16	260	2	1,683,724	1,519	717	2,236	368	South Carolina	
Tennessee	416,406	1,252	170	1,422	4	2,337,885	5,319	2,661	7,980	725	Tennessee	
Texas	840,805	1,325	289	1,614	10	4,663,228	10,255	4,441	14,696	1,669	Texas	
Virginia	489,351	1,152	160	1,312	7	2,309,187	6,573	1,875	8,448	1,206	Virginia	
Total	3,347,100	5,922	937	6,859	41	23,354,750	40,309	16,439	56,748	7,935	Total—5.8%	
Arizona	29,053	58	84	142	1	334,162	889	153	1,042	173	Arizona	The Western States
California	1,751,014	5,964	457	6,421	12	3,426,861	17,363	4,583	21,946	1,258	California	
Colorado	329,646	1,577	71	1,648	3	939,629	8,424	1,704	10,128	632	Colorado	
Idaho	......	......	......	......	......	431,866	2,559	898	3,457	411	Idaho	
Montana	41,611	155	1	156	1	548,889	4,884	545	5,429	690	Montana	
Nevada	......	......	......	......	......	77,407	563	9	572	112	Nevada	
New Mexico	......	......	......	......	......	360,350	1,377	114	1,491	317	New Mexico	
Oregon	258,288	891	52	943	1	783,389	5,050	1,383	6,433	599	Oregon	
Utah	150,914	315	38	353	2	449,396	1,262	171	1,433	223	Utah	
Washington	569,943	1,660	273	1,933	5	1,356,621	6,633	2,160	8,793	770	Washington	
Wyoming	......	......	......	......	......	194,402	2,379	154	2,533	312	Wyoming	
Total	3,130,469	10,620	976	11,596	25	8,902,972	51,383	11,874	63,257	5,497	Total—6.4%	
Grand Total	37,770,114	179,346	14,590	193,936	292	105,710,620	753,840	222,067	975,907	38,946	Grand Total—98.8%	
				19.6%					98.8%			

Woman's World Subscription Circulation—Cities Under 25,000 Population, 781,971

Woman's World Subscription Circulation — Cities Over 25,000 Population, 193,936

41,680,610 persons are living in the Sixteen Middle Western States according to the census of 1920

United States Subscription Circulation (Per above Tabulation)	975,907	98.8%
United States Subscription Circulation (Not Classified by States)	11,782	1.2%
Total United States Subscription Circulation	987,689	100.%
United States Newsdealers' Circulation (Not Classified by States)	27,000	
Grand Total United States Net Paid Circulation	1,014,689	
Canada and Foreign Circulation	1,900	
GRAND TOTAL NET PAID CIRCULATION	1,016,589	

Chicago, Ill., April 2, 1923

Eugene Hey C.P.A.

LIBRARY OF CONGRESS
0 021 221 156 4

Originated,
Compiled and Printed
by

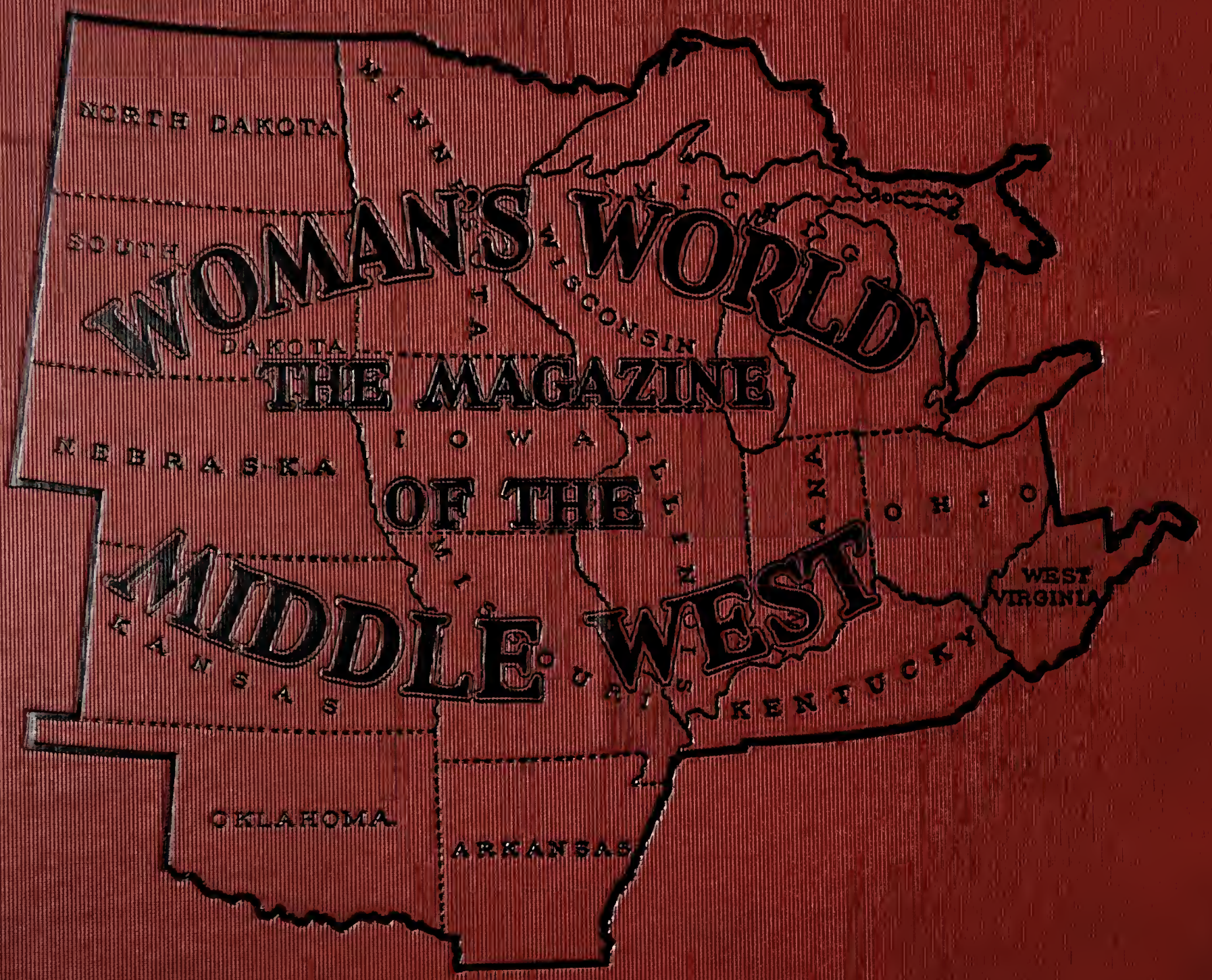

WOMAN'S WORLD

THE MAGAZINE OF THE MIDDLE WEST

WOMAN'S WORLD
107 South Clinton Street
CHICAGO, ILLINOIS